

Proposed Wudjari Marine Park - central

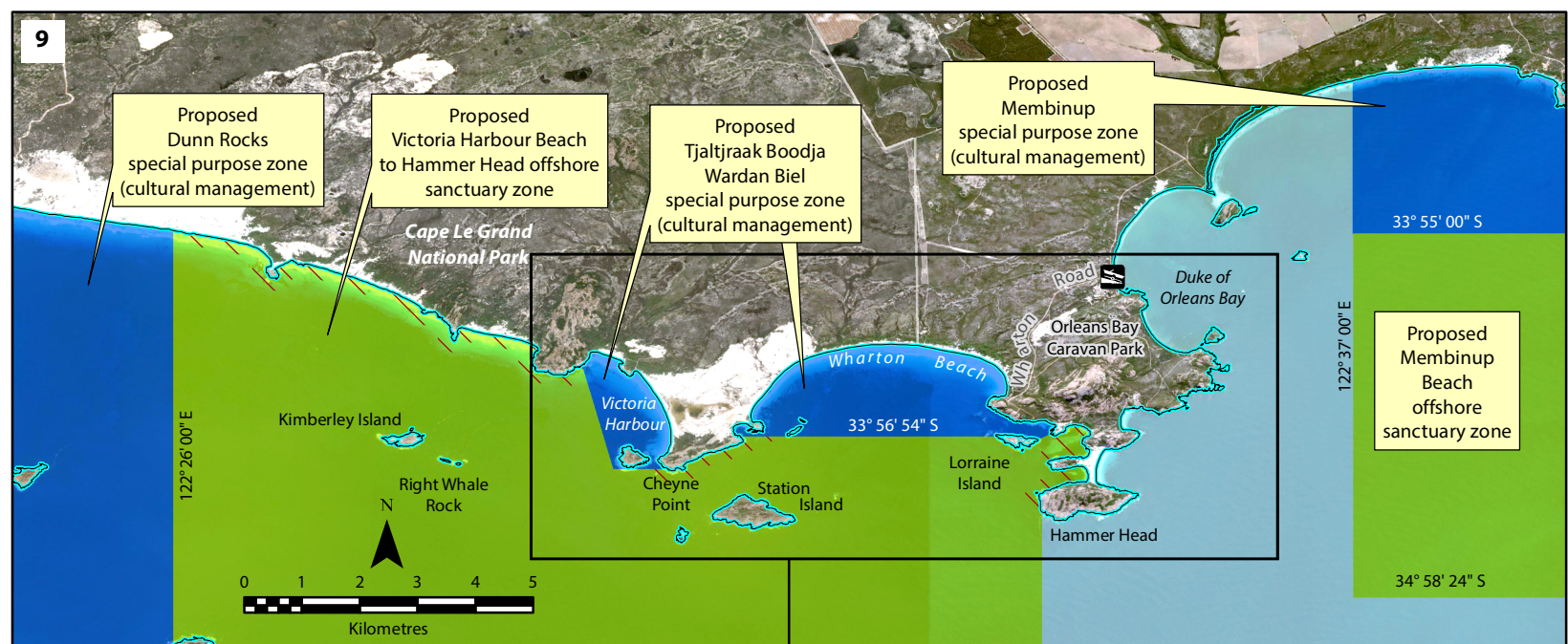
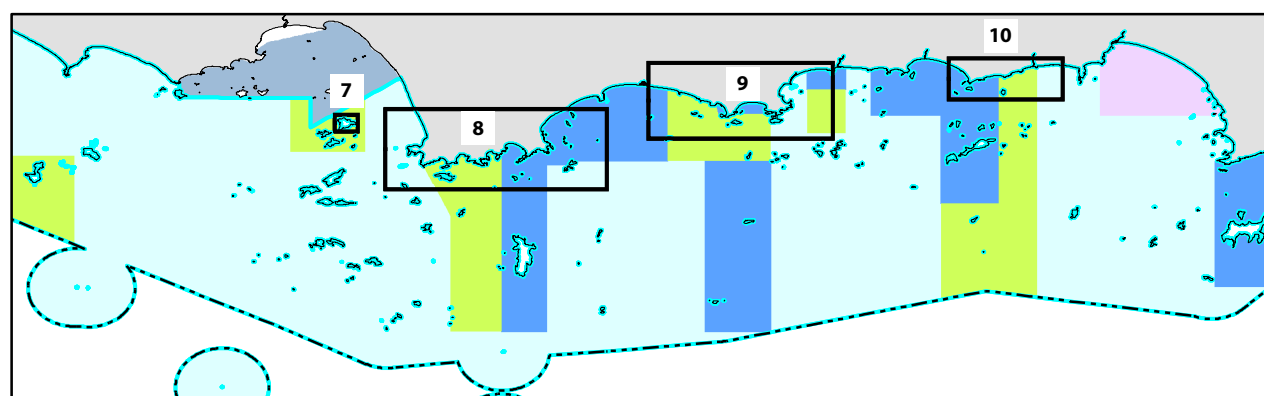
Proposed marine park boundary and zoning ^{1,2,3,4}

- Proposed marine park boundary
- Proposed sanctuary area
- Proposed special purpose area (cultural management)
- Proposed general use area

Boat ramp
Limit of coastal waters of the State of Western Australia

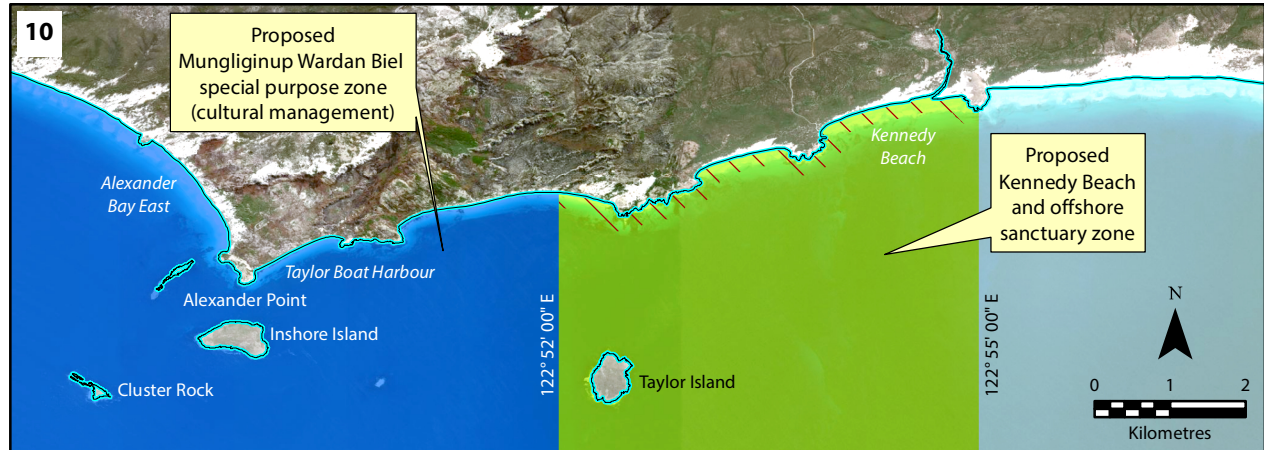
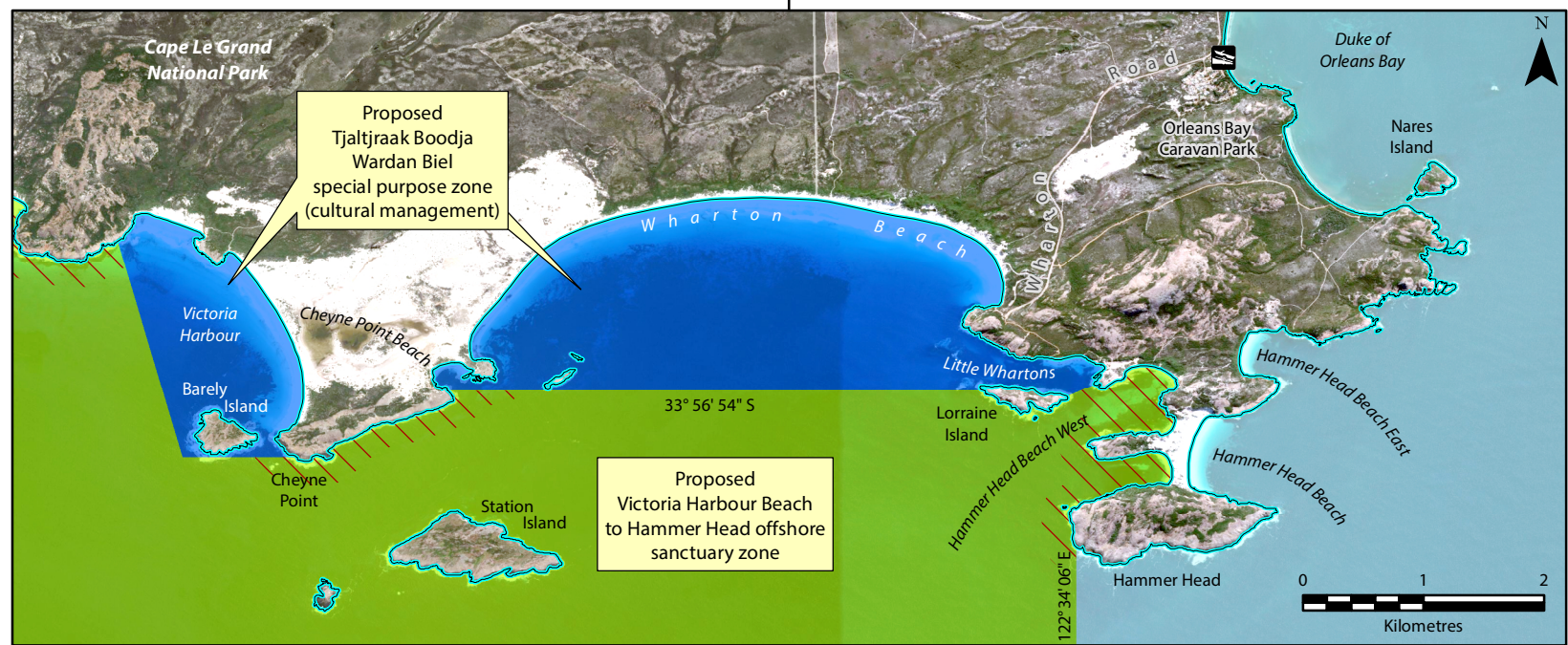
1 - Proposed marine park and zone boundaries are indicative only and extend generally to the high water mark. Zone coordinates subject to survey. Coordinate datum = WGS84.
2 - Waterline positions shown on this map are indicative only and do not necessarily depict exact cadastral boundaries.
3 - Marine park and zone names are yet to be finalised.
4 - Management zoning is at a draft stage, is indicative only and subject to change through a formal public submission process.

Map produced by Department of Biodiversity, Conservation and Attractions (AEPL Branch), 01 December 2023



Following the public submission period, consideration will be given to moving the boundaries of some sanctuary zones 200 metres from the mainland high water mark to allow for commercial and recreational fishing from and close to the shore (identified as red hatched areas on these maps).

Fishing will be allowed in proposed special purpose zones (cultural management) and (whale conservation). Fishing will be allowed by hand collection only in the proposed special purpose zone (wildlife conservation) at Cape Arid. For further details, see section Permitted uses section on pages 100-103 of this plan.



Map 14a – Enlargements of proposed zoning for the proposed Wudjari Marine Park - central.