

# Jim Lane's Field Notebooks

## (INDEX)

<u>PDF Name</u>	<u>Book Label</u>	<u>Approx. Span of Dates</u>
JL_(1970-84)_1	1970-71	(6-12-70 / 17-2-71)
JL_(1970-84)_2	1971	(08-03-71 / 21/01/72)
JL_(1970-84)_3	1972/73	(24-01-72 / 15-02-73)
JL_(1970-84)_4	1973	(05-03-73 / 15-11-73)
JL_(1970-84)_5	1973-74	(12-04-73 / 11-06-74)
JL_(1970-84)_6	1973-74	(03-12-73 / 28-03-74)
JL_(1970-84)_7	1974-76	(03-05-74 / 24-10-75)
JL_(1970-84)_8	1974	(26-05-74 / 18-11-74)
JL_(1970-84)_9	1974-76	(28-08-74 / 02-10-76)
JL_(1970-84)_10	1974-76	(21-12-74 / 25-01-75)
JL_(1970-84)_11	1976	(25-10-76 / 27-11-76)
JL_(1970-84)_12	1977-78	(16-10-77 / 21-03-78)
JL_(1970-84)_13	1977-78	(24-10-77 / 19-04-78)
JL_(1970-84)_14	Oct 78-Apr 79	(06-10-78 / 14-04-79)
JL_(1970-84)_15	1979 (Apr-Sep)	(16-04-79 / 19-09-79)
JL_(1970-84)_16	1979-80	(26-09-79 / 23-05-80)
JL_(1970-84)_17	1980	(14-05-80 / 07-11-80)
JL_(1970-84)_18	1982-83	(13-03-82 / 18-03-83)

Part 1 of 2

<u>PDF Name</u>	<u>Book Label</u>	<u>Approx. Span of Dates</u>
JL_(1970-84)_19	1984	(15-03-84 / 16-03-84)
JL_(1970-84)_20	1984	(20-09-84 / 05-75)
JL_(1992 on)_1	1	(03-11-92 / 03-08-93)
JL_(1992 on)_2	2	(04-08-93 / 18-09-93)
JL_(1992 on)_3	3	(18-09-93 / 26-10-93)
JL_(1992 on)_5	4	(27-10-93 / Dec-93)
JL_(1992 on)_6	5	(14-12-93 / 22-12-93)
JL_(1992 on)_7	6	(23-12-93 / 06-01-94)
JL_(1992 on)_8	7	(18-01-94 / 18-03-94)
JL_(1992 on)_9	8	(21-05-94 / 08-07-94)
JL_(1992 on)_10	9	(03-07-94 / 02-09-94)
JL_(1992 on)_11	10	(02-09-94 / 17-11-94)
JL_(1992 on)_12	11	(22-11-94 / 9-03-95)
JL_(1992 on)_14	12	(15-03-95 / 01-04-95)
JL_(1992 on)_15	13	(02-04-95 / 07-04-95)
JL_(1992 on)_16	14	(07-04-95 / 29-04-95)
JL_(1992 on)_13	15	(29-04-95 / 17-05-95)

TO BE CONTINUED

3525 NOTEBOOK  
FAINT

WADER RESEARCH

1972/73

1972-73

WADER RESEARCH

1.

Prints (and other) logs are from  
July 2002 search for field notes  
to incorporate (as appropriate) in  
report on 1976-77 Peck-Henry  
waterbird surveys.

R 21/7/02



Mon

24th Jan 1972

0.00 - leave home at 2030 h  
58.9 miles - 2145 h - see Brook  
Valley bogging down the Pantheon to  
Dunbury road.

25th Feb  
226.9

- 0713 - near that empty

0945 h - about 20 miles from  
Widgate on Widgate - Dunbury road I see  
5 think - old Black Colchons

1135 h At the "West Point" Corner

Park - see RAC m.p. of Widgate. I  
cannot make feet into *Widgate*  
I did about 1/2 h are not really  
apparent. It appears as if some  
ground plants to east. I think  
feet on banks of weed around  
headland directly opposite



RAC  
Widgate

(2)

(1)

1345 hrs - just finished see.  
 Milk so far have been:  
~~staying~~ Tuesday  
 Breakfast - 2 eggs + 1 smaller  
 brown  
 plus cup of tea  
 Lunch: Spaghetti + Mushrooms  
 (203 Net 1200) 31c  
 plus cup of tea  
 Dinner: Vegetables + Meat  
 (154g Net 1200) 32c  
 plus Strawberry (2 1/2 gals) DANNED  
 and Condensed Milk - 100c  
 plus bread + margarine  
 plus cup of tea.

Some eggs will go with by National  
 Park.

As with Peter Inlet it is necessary  
 to have a boat to study it carefully.

1337 hrs - Small Dinner - Normal Inlet.  
 Arrived at here lunch. The  
 climbing but just vehicle found dead  
 but I was jammed in respect  
 with bit of foliage. That have  
 protected it up on Pengerup head,  
 Brake Inlet.

1410 hrs - <sup>one</sup> bit of look at evening  
 Southern Ocean, Land middle  
 @ entrance to Normal Inlet + Mountain  
 taken from Hilltop Northwest, 1345 hrs

1345 hrs - just finished see.  
 Milk so far have been:  
~~staying~~ Tuesday  
 Breakfast - 2 eggs + 1 smaller  
 brown  
 plus cup of tea  
 Lunch: Spaghetti + Mushrooms  
 (203 Net 1200) 31c  
 plus cup of tea  
 Dinner: Vegetables + Meat  
 (154g Net 1200) 32c  
 plus Strawberry (2 1/2 gals) DANNED  
 and Condensed Milk - 100c  
 plus bread + margarine  
 plus cup of tea.

Tonight's dinner was a feast, filling meal.  
 All cans so far have them good size for  
 one person.

(5)

Thursday 27th Camped overnight (Wednesday)  
at Ellen Rd, near Uluva Inlet  
Took 2 photos this evening looking along  
water shore of small bay on opposite  
side of road to Penning Inlet.

Next 5 photos are of Uluva Inlet  
from hill near Nulaki Point. 1st photo  
is of the Souther Cove & the bar across  
the Inlet.

Next photo is also of Uluva Inlet  
from the end of Hill Edge Road track,  
looking west.

Next approx 4 photos are of Penning Inlet

Next approx 6 photos are of Toke Inlet  
(Carnobrom expansion)

Next approx 5 photos are of Lake Powell

4

(6)



(7)

25-1-72

25-1

25-1

25-1

25-1

25-1

25-1

25-1

25-1

SPECIES LIST FOR ESTUARIES

VISITED 25-1-72 to 27-1-72

(8)

SPECIES

Black Duck

Grey Teal

Mourning Duck

Musk Duck

Wood Duck

Swans

Pelican

Black Cormorant

Little "

Pied Cormorant

Little "

White-head Heron

Coot

Silver Gull

Greenshank

Crested Tern

Red-capped Puffin

Black-banded Puffin

Little Shint

Red-necked Avocet

Dandel Still

TOTAL (21)

BROKE INLET

MALPAS INLET

NORMLAND INLET

IRWIN INLET

SPREY INLET

WILSON INLET

NEEDHAM INLET

LAKE SAIDE

~~TORBAY INLET~~

TORBAY INLET (Punishment)

TORBAY INLET (Punishment)

LAKE RIDGELL

TOTAL

6

3

2

1

1

6

3

3

1

1

3

6

1

4

4

1

2

1

1

1

1

1

1

Red Cormorant nesting in the only shrubs - the last - that remain

SEAS4  
N.I.C. - Zaris

Associated Opticians - 83 Wilton St  
Wellington  
Mr. Stuart S.W. or Bill  
from Mrs Rice of Houghton

Unicon Spotting Telescopes

Big 80 mm objective.  
Zoom eyepiece range of power 20x to 60x  
aperture at 45 degrees.  
\$75.00

Tell tripod with numerous controls  
is \$12.00 extra.

Mon 7 Feb 72 Regis coming of

Carving Room between Rowan & Paulham Bridges  
Food & Bacon Community of T. & W. King  
Brid Ltd.

Alston - British - 2 including Shady  
1 Mountain / mountain. - in last 1/2 of the  
2 Little Red Cornet. - 1 enclosed here

course on - Regis  
3 Christchurch Little York - bristly mountain

4 Black Seven  
5 White-foot Horn - 8

6 Little Black Cornet - 3  
7 Unidentified Unit - 1

8 ~~White~~ Bee-eaters  
Coat

W  
9/23/77

Proposed Survey of Duck Island

- 1) read and photograph maps of  
Islands & vegetation.
- 2) read botanical collecting equipment to  
sample primary vegetation.
- 3) read manual of photography.
- 4) all bird watching equipment.
- 5) read collecting gear.



Feb 11 FEB 72 ; End survey of  
Landing Area between Rouben & Melton  
Ridges. (was very) covered with bushes.  
18 mile strip, took about 3 hrs time.

Birds seen were:

- Blue Skuas a.
- Black Duck a+b
- Peg Tail arb
- White-faced Storm a+b
- Green-backed 6
- Tufted 6
- Parasitic Jaeger 6
- Wedge-tailed 4
- Jaeger 6
- Western Sandpiper a
- Jaeger a+b
- Arctic Skua a
- Arctic Skua a+b
- Arctic Skua a
- Arctic Skua a+b
- Arctic Skua a
- Arctic Skua a

21 spots

- Shore gull 6
- Cosman Tern 6
- Checked Tern 6

a: above wire (past tower)  
b: below wire (break)

- abo
- Bee-eater
- Tan Martin
- Black-faced Curlew-shrike
- Silvereye

4 spots

Below the wire is bracketed & linked  
largest with Pellicane (numbers) are  
Cromornis glaucus - de Montfort  
Cromornis.

Above the wire is fresh &  
Arctic Skua (Circus polaris) & Pellicane.  
A few fresh Skuas see below the wire  
but not many.



Mon 21 FEB 1972

Field Trip

- ✓ Equipment: ✓ Stomach + Urine Kit
- ✓ ✓ Skis + poles
- ✓ Binoculars (10x50)
- ✓ Telescope

Camera

- ✓ Transistor + Batteries
- ✓ Torch + Battery

Film

- ✓ Aerial Photographs Stereo images
- ✓ Triang Papered ✓ Water Colours
- ✓ Lenses + Flashes

- ✓ Pages + Plast Pens
- ✓ Plant Pamphlet
- ✓ Tags + Bags
- ✓ Bins + Pencils

- ✓ Shotgun Cartridges Belt
- ✓ Esley + Dry Ice (20lbs for 3 days)
- ✓ Bone collars + Formoline

Bedding:

- ✓ Tent.
- ✓ Sleeping Bag
- ✓ Camp Stove or Lilo
- ✓ Pillow
- ✓ Collapsible Chair

Cooking:

- ✓ Primus
- ✓ Fridge
- ✓ Maches
- ✓ Billy
- ✓ Saucepans
- ✓ Fry pan
- ✓ Spatula
- ✓ Tin opener
- ✓ Can Opener
- ✓ Heavy Bowl
- ✓ Drying Rack
- ✓ Tea Towel
- ✓ Detergent
- ✓ ~~Esley~~ Small Esley

Other:

- ✓ Soap & Soap holder
- ✓ Toothbrush
- ✓ Toothpaste
- ✓ Shaver
- ✓ Brush
- ✓ Soapdish
- ✓ Towel
- ✓ Brushes
- ✓ Lip cream

Food

Condensed Milk  
Sugar  
Biscuits  
Bread  
Margarine  
Kraft Cheddar

Carbs and LTD  
243 G.V. Weston Haven Belmont

23rd Feb 72 : evening

Spencer clear in big spade  
Remaining labels were

Swain  
Black Duck  
White-headed Heron  
Lapwing-gull  
Little Tern  
Black "

24th Feb

Same place - 0700 hrs  
Swain WFA  
Black Duck Silver Gull  
L.H. P.C.  
White-headed Heron  
Grey Teal  
Moorhen

24th Feb  
 Plover  
 Black Duck  
 WFA  
 Coot  
 Gray Teal  
~~1 - Greater Little Grebe~~

1 Whistling Kite  
 Swains  
 4th Reed Warbler ?  
 Brown Falcon  
 Gray Teal  
 Wood Duck

Sunny - refer sand photography  
 Area 2 : 200 x 200m water  
 3" - 12" deep. One species of  
 reed only. Very uniform  
 Brown Falcon seen over this area  
 also Reed Warbler.

Area 1 :  
 3" - 12" deep. One species of  
 reed only. Very uniform  
 Brown Falcon seen over this area  
 also Reed Warbler.

Area 3 : low lying scrub on  
 sand ridge. Some dense  
 between low lying scrub & high  
 dry ground

Area 4 Bankswallow  
 Area 5 "

Area 6 ?

Area 7 Nest (2"-1" deep)  
 need + Melba  
 Same nest species as 2

Area 8. Windy high dry scrub.

Area 9 wet high scrub.

Area 1 :  
 Nest is present. 1 white  
 egg  
 Nest is present. 1 white  
 egg

Area 2 :  
 Nest is present. 1 white  
 egg  
 Nest is present. 1 white  
 egg



Thurs 24 Feb 72 1400 hrs  
around Torbay (Dorchester) very difficult  
to cross due to mangroves ~~vegetation~~  
streams with dense vegetation.  
It could agree

1) that survey of more than  
fringing vegetation would be time consuming  
& unnecessary for my purposes

2) The early legs to survey

fringing veg. of D. Jorkin is by Lamsie  
3) The only very poor &  
likely survey is by foot since  
many of the birds are along  
edges of reeds & not seen at a  
distance.

4) Collect of D. Jorkin is  
important waterbird habitat. I  
by dense early.

Will now move to U. Torbay since  
there is wooded here.

Thurs 24 Feb 72  
Upstam Torbay

Area 1 200 Red-necked Avocet feeding  
in dew holes of water.

Also 5 Avocet duck - one seen  
31 Mander Duck feed in edge of Area I  
They are "duck-diving" to reach the bottom.

185 Mander Duck seen on  
entire Inlet (Upstam). These are  
very sensitive to disturbance &  
have around Inlet in part  
of me.

The whole of this part of estuary  
could be satisfactorily covered by  
observing from Angle I, see the ~~distance~~  
outlined B of Upper Torbay, and if  
possible from opposite side  
near C island.

4 Little Sand  
 13 Red Tailed Tattler  
 see along 150 stone near outlet.

Apr 2 upper Fringe consists of  
 a Melospiza with a subventral  
 a contour Melospiza (5) then reed fringe  
 The smaller seeded reed is overtaken  
interground with the contour layer  
seeded reed also some Melospiza (4)  
right at the bank  
Whimbly kite

Apr 3 contour meadow of the  
reed types only - due to  
penetration

Apr 4 Plains of Melospiza (L)  
& Melospiza (S)  
with fringe of reed (4)  
with meadow reed (5)

Foot cont wings are small not  
flat (near island) is slip & jigged  
Soil is light and soft clay timber.

Bird obs seen:

- WFM
- Bleak Duck
- 150 Labile Sparrow
- 5 Star Gull

Fr 25th Egg Tray  
 180 Red-necked Plover  
 10 Barn Sparrow  
 300 Chimney Duck  
 some Barn Duck  
 30 Little Sparrow

Nest Trap

Electric bands to be by sample bags.  
Soy + soy chopmaner  
Shay pencils  
near column.  
Nestbox marked at entrance.

Wed 25 FEB 72 Upper Torrey.  
Rester to Tracy's

Area 1

Two species sampled  
1A #1 - growth of this plant is  
integrated in tracing.  
Rest of nest is a fringe of  
nest: 1B.  
These are the only two plant species  
occurring in this area.

Area 2

Consist of 2 species of nests  
: species 1B  
and species 2B  
(Species 1B by far the predominant)

And also (behind nests)

2 species of shrubs:  
species 1A  
and species 2A  
(Species 2A is predominant)

Area 3

Due to close proximity of  
flora, fringe is restricted to  
3 species of nests with occasional dead  
species 2A.  
Nests are:  
1B and 2B, 1B is by far the  
dominant.  
Ruled by 3A.



Rock Outcrop N°1 jagged rock 50% covered by sand

Little about feet on sand at rocks edge in this outcrop

Area 4 Mixture of 2 shrubs! 1A and 2A fringed by seed 1B with occasional plants of seed 2B

Rock Outcrop No 2 Flat rock not covered by sand is continuous rock sheets.

Area 5 Mixture of shrubs 1A + 2A fringed by fringe of seed 1B there is a low density fringe (parity) of seed 3A, with very occasional germinules of seed 1B

Rock Outcrop No 3 jagged rock mostly of mixed loose pieces covering 95% of surface.

Island N°1 South end of island in ~~rock~~ outcrop. Rock end in ~~island~~ sand.

Whole island (including on rock) has vegetation of shrubs 1A + 2A, with mixture of seeds 1B, 2B, and 3A, interspersed with dunes + forming low density fringe.

Area No 6 shrubs 1A + 2A interspersed, with fringe of seed 1B and a little of seed 3A is found behind fringe of 1B.



Island No 2 formed by raised sand & rock outcrops. Only vegetation is near 1B > plus small shrubs of 2A.

Freshwater deep: water pools on surface in swale & edge of sandflats. Visible on sand (plugs)

Area 7: Mixture of 1A, 2A and 7A with 7A forming 70% of total. Fringed by low density 1B

Area 8: low with area 7 except without plant 7A (Banksia) but with some Scirpus nodosus

Area 9: same as Area 8

Area 10: Shrub 1A, 2A & 7A fringed by near 1B & 2B. Need 2B is by far predominant

Area 11: same as Area 10 except ~~need 1B~~ need 1B predominates over 2B.

Need: Sand / Poles of Turbidity / Inlet / Algal / Inlet / Mixed up to at least 2x size

Perry Inlet also needs heavy up mud layer.

Cause is most for energy + obs for & only energy of ~~barometer~~ Turbidity / Inlet



1 MAR 72

Saw 1 Lake Towhee from Middle Rd. 1 MAR 72

1 Canada Lark Gull  
They look like

W. Wren

White pine / Wren

Magnum Finch

Wood Sparrow

Shrike

Gray Jay

White-eyed Vireo

10. Cowbird

11. White-throated Sparrow

Downy Woodpecker

Whorling Lark

Goat

Common Nighthawk

Blue Jay

Red-bellied

Black-capped Tit

Red-tailed Hawk

20. Tree Toad

Little Red Cormorant

Black "

Swan

1 MAR 72  
Middle Rd. 1 MAR 72

White-throated Sparrow

396 Lake Ontario

Ontario Rd

Rd 24 3853

7 MAR 72  
Canning River (near Bridge - Middle Rd.)

Saw 1 Hairy Leeked Grebe

" " " "

" " " " White Egret. d. o. w.

31 MAR Tried out new canoe between

Rivers + Middle Rd bridge.

Saw Darter

Black Duck

Gray Jay

White-faced Heron

Great Heron

Shy Heron

Goat

American Golden Plover

Hairy Leeked Grebe

Common Loon



28 MAR 72

1600 hrs

on a barge out of Pt Glynn

- 1 Red Gannet
- 2 Little Greenerocks - perched
- 2 Ravens - perched on top of
- 1 Grey Plover
- 2 Cassin's Tern
- 4 30 Grey Teal

26 MAR 71 Whole not outing  
I saw a Woodbury King  
fly overhead in Sough River.

~~27 MAR 72~~ (APR 72 Inspected (by  
case) John Weeks' bridge at

Yard camp. After started dredging main  
channel in towards Manning River  
delta

bed sand has so far formed  
islands

islet is 120 yds. diameter  
8' high at centre.

Other 2 are about 40 yds diameter  
4 3-5' in height at centre.

bridge not in operation today.

No evidence of Black mud yet.  
Clean white sand on islands

Birds seen on islands were  
Silver Gulls  
Crested Tern

Cassin's Tern  
Fairy Tern

Also seen in bed of let are  
Little LBJ  
Pelican.

Grey Plover  
Little Red Gannet  
Little Black Gannet  
Swan  
Greenshank

28 MAR 72

1600 hrs

on structure end of Pt Glynn

- 1 Pied Cormorant
- 2 Little Greenerisks - perches
- 2 others - perches on rocks
- 1 Groy Plover
- 2 Groy Tern
- 4 30 Groy Teal

26 MAR 71

Whole out eating  
I saw a Woodcock I kept  
fly overhead in Long River.

27 MAR 72

Inspired (by  
crane) Joan Walker's bridge art  
groundwork.

After started dredging main  
channel in bayside Manning River  
Belts

Sketch and two or four forms  
3 cabinets

Support is 120 gals. diameter.  
4 8' high art case.

Other 2 are about 40 gal diameter  
4 3-5' in height at base.

ledge not in operation today.  
No evidence of Black mud yet.  
Clean white sand on islands

- Birds seen on islands were
- Silver Gulls
- Crested Tern
- Groy Tern
- Fairy Tern

Also seen in Pool 21st were  
Little BLD  
Pheasant

- Groy Plover
- Little Pied Cormorant
- Little Black Cormorant
- Swan
- Greenshank

Sharp-shinned Sparrow  
 Canada Sparrow  
 White-headed Sparrow  
 Red-capped Sparrow  
 White-headed Sparrow  
 Gray Jay  
 Black Duck

1 APR 71

Summary on proposed average of estimates  
 of - White-headed Sparrow Jay and  
 of series of averages.

- a) number of species for each site
- b) number of individuals of each species
- c) percentage of visits on which the particular species was recorded.

3 APR 72 gm. Varied Shrike Lark

Lake

Duck seen were  
 Black Swan  
 Black Duck  
 Gray Teal  
 White-eyed Duck  
 Blue-winged Shoveler  
 Freckled Duck  
 Wood Duck  
 Hooded Merganser  
 Dusky Merganser  
 Coot  
 Australian Little Grebe  
 Horn-billed Grebe  
 Sibley Gull

13 species



- 2 Swan
- 10 Black Brant
- 100 Coot
- 3 W.F. Wren
- 30 White-headed Stilt
- 56 Red-necked Avocet
- Shoveling Nook

Sabine's has appeared frequently

Spring - duple with Regulus.  
 2. green long banner on the  
 in salt water.

- Spotted Creeper
- Marsh Creeper
- Spotted Creeper
- Banded Landrail
- Comanche
- Lewis Water Rail / 6

- Western Swallow
- Oratory Martin
- Coot / 3

- Red Wattle
- L. W. Green-headed / 2

11 species.

APP Mr. Harold Roberts.

- Mr. Richey - Dinner 7:30
- Mr. des Carsley - Dinner
- Mr. Pierce.



Thurs 11 MAY 72

11:30 - 12:00 noon

Drive around Heivison Island edges

- Updown : 2-3 WFAH
- 1 Newca Kestrel
- 1 Little Red Cormorant

Downdown : 2-3 WFAH

- 2 Darters
- 1 Black Cormorant

alpine

- c. 15' Coots
- 1 little pied Cormorant.



Sat 13 MAY 72

1005

Loacham with Inlet.

On the road drive from the northern boundary of the Inlet.

c. 20 Brown terns on the road  
flew off at gaps of the shrubs +  
pods in the scrub.

1 Little shear ? on road

13 White gull in 2 parties feeding  
& nesting in shelter of aspen near  
road.

(Cold change passed in last night,  
rained during night, windy today.)

1 Black Cormorant flying over inlet.  
few White-headed Storm.

21 Black Red also in shelter near road

130 Little Red Cormorant sitting on fence  
off points on East end of Inlet  
at end of bitumen.

Thurs 11 MAY 72

11:30 - 12:00 noon

Drive around Heivison Island edges

Speakers: 200 2-3 WFA

1 Northern Kestrel

1 Little Red Cormorant

Prothonotary: saw 4-5 WFA

sitting on posts together { 2 Dendro

alpine

c. 15' Coots

1 little pied Cormorant.

Sat 13 MAY 72

10:05

Loachen with Tule.

On the road above from the northern boundary of the Tule.

c. 20 Mountain Thrush on the road flew off at peak of the chimney & perched on the chimney.

1 Little Sparrow? on road

13 White Gull in 3 pairs feeding & resting in shelter of eucalyptus near road.

(Cool change moved in last night, rained during night, windy today.)

1 Black Cormorant flying over inlet.

few White-headed Noddy.

21 Black-headed Shearwater in shelter near road

130 Little Red Cormorant sitting on fence

at end of timber -



All along the road of some size  
close of the ground is flooded  
almost up to the road.

Large number of WFT are scattered  
in the scrub & sedge along this  
edge. Also some Black Duck

A big flock of argulls & little  
Black Duck is fed on fish out  
in Estuary.

At the Ponds Pond (Unincubated) but  
surrounding family there were some  
1st brooded Tern & 77 Scaup the water  
in the chosen edge from the strong  
(30 met) barges.

The water has formed by drifting  
this family ~~to~~ for longer  
shore above water.

Note that ~~Governor~~ ~~to~~ ~~leave~~ is only  
found on south side of ~~Leake~~ ~~Country~~.

1 Another like observed sitting on  
post near new wooden one (part of the new  
development) of inlet

13 One taken July 2

5 White-headed S.W.

1 Grey Plover

9 Red-capped Petrel

1 White-foot Cormorant

" Black S.

1 Am. O. Duck

1 White Egret

Diver

all - get  
at all entrance  
of Boston R  
have Estuary.

The Cat  
(left side)

18 Casp Tern

2 Sooty Oystercatcher

24 Gull Tern

15 Scaup

all  
having  
on same  
edge.

40 Cooey Deal  
 130 Black Duck  
 5 Black Swan  
 3 Coot

2. The notes of Belvedere would probably be v. happy to have properly marked & reviewed. — look at possibilities

Evening: Met <sup>Susan</sup> ~~John~~ & David Lord of "Belvedere"

3. Promised to obtain for clocks & copy of WT 945<sup>1</sup> Run 4 N° 5153 (1916)  
 " 5 " 5156 "  
 " 6 " 5228 "

This post address is  
 LORD  
 Box 480  
 BUNBURY 6230

4. Must get a possible other review for mapping.

They live on Belvedere & have been for about 9 months.  
 The picture of I want to get the gate, either with 2 seats in advance or park reduced & walk to their house.

Sun. 14.11.72  
 ~ 50 Rd. No. in the southwest of the 2 legs on the NW side of the entry.  
 Also 1 little cage on road  
 Also 2 Chubby larks? visiting near today.

1. Apparently there is a proposal to increase the height of the north road by 5' & then to drain all the marsh land on the north side of the road. Proposal is for next year — Tom Bygd.



250 Acres <sup>around</sup> to coast near  
PUD work, just north of pipeline  
- frogs in coverts

c 8000 - Photo Line between Albrecht  
and the pipeline

Cott's Quail ~~1700~~ 1700 hrs  
Ming Pied Count

J L " "

Blaine "

L - -

a few Darker

many Coop Tern

40 Crested Tern

1 Black-chinned Kite - pos.

no crows.

15' pelicans.



Nov 15 1994 TR

Counted all birds and clean birds

1645 PT WILSON :

50 Gray Teal

2 WFT

2 Brn Av

9 Gray Plover

3 Sparrows

2 L.P. Cormorant

ALF-CONE :

Singapore Warbler: 2 WAs

song : 3 Sparrows

FREEWAY :

6 Gray Teal

PEACOCK PT. :

3 Gray Teal in lake

1 Crested Tern

Comments: Note that all <sup>birds</sup> waters have left.

SM 5 MAY 72 1230 - 1430 canoe  
from Goldport Bridge downstream along  
the Stono River until I reached  
the first island.

- Yellow green sp. identified
- Gray-headed Gull
- Little Pied Cormorant
- " Black Cormorant
- White Egret
- 1 Gray Teal
- Black Duck

- near island { 1 Black-throated Kite
- { 6 Whisking Kite

Perch in trees near river + a very  
across (at least one Whisking Kite did)  
the river grabbing & just as they  
go.

- Coot
- Solitary Tattler

The one still has yellow feet in it  
at least as far up as Goldport.  
Common place, one up at least in  
place as Goldport. This started  
of me has quite a lot of ~~Black Duck~~  
Black Duck on it.



Wednesday  
Woke - around 7, but still a  
no rain.

Water has got to  
begin properly. David returns in boat  
(just about).

0800 ~~Came~~ <sup>Came</sup> from carrying point on  
upstream Tobjy, along the channel  
& into downstream Tobjy.

As I ~~was~~ came Tobjy to  
channel. I dove about 150 yards  
along in front of me, all  
erged into downstream Tobjy.  
This would be best ~~method~~  
method.

Paddled while boat was around  
D. Tobjy & out ~~to~~ to the  
bar.

Only gradually identified ~~as~~  
in Tobjy Inlet (D) were.



1. ~~Down-headed Gull.  
Belted Gull~~ (either may nest here)
2. Little Red Corm. (.30)
3. Little Black Corm. (.60)
4. Chestnut Sucker (8-10)
5. White Eye. (2)
6. Brown Titmouse (1)
7. Mountain Duck (2)
8. Black Swan (1)
9. Mottled Gull (1)
10. Black Duck (= 20)
11. Gray Teal (1)
12. Pint Duck (= 5)
13. Shoveling Kite (1)
14. Osprey (1)
15. ~~Black Duck~~ <sup>W. Osprey</sup> Brown Teal (2-3)
16. Mottled Gull (2-3)
17. Crow (180)
18. Red-eyed Vulture (3 on bar)
19. White Gull (5)
20. White Swallow (20 and 100 and more eggs of bar)
21. White-faced Heron. more eggs of bar)

Note that although they build traps in parallel  
or special entrance, trapping is restricted to  
predefined structures

Is a number of ones in the  
series of lower order there are  
small ones (10' when open) when  
the rocks have been well broken down.

Bottom (p. 115) says there are Brown  
flying plus - look for eegreen  
of *Vigors*, or other grey material.

Apparel

- 1. Mountain Quilt
- 2. Grey Tee
- 3. Black Jacket
- 4. White-faced Hood
- 5. Red-necked Jacket
- 6. Black-nylon Hill

For next trip I need

- 1. Pillow
- 2. A waterproof slate + marker  
do do all my bird counting on.
- 3. Telescope?
- 4. Stereo Viewer.
- 5. Hat - since spring ever made  
look seems fixed not soiled
- 6. ~~as~~ waterproof bag has been done



forming <sup>in</sup> ~~with~~  
D. number

10 Biscs found  
- Rail track  
- Ditchwell  
- Ditchwell  
(SW corner)  
(58)

U. Trenching 7. 2. 55

200 Muck Dnc

28 LFM

30 ~~2~~ Straw used

85 116 SLT

~~7~~ 100 Bar

~~7~~ 100 Bar

840 Bank Dice

830 Grey Teal

more  
picks

~~840~~ 100 Bar  
~~830~~ 100 Bar  
~~840~~ 100 Bar  
~~830~~ 100 Bar

80 Bank Silt

300 R.A.V

15 Red covered Ditchwell

9 White-headed Silt

Water - probably silt

Sand, ditchwell

all pebbles along the ditch above  
of the silt, on the change sand  
which is covered by a fraction of  
on each of silt.

The size of silt is this silt is water

& also on the change sand.

For future census

1. 1st stand 8 am or earlier  
 - count all shrubs and feeding in  
 centre of N. Turkey
2. Puddle to SW corner  
 - then count birds along  
 West shore
3. Then move along fence line of  
 west shore to count all the  
 birds

- Count area to - 1) centre of Turkey
- 2) north shore
  - 3) pool (50 m<sup>2</sup>)
  - 4) west shore
  - 5) north shore
  - 6) east shore

Lower Tisbury Th. 25 May 72

1730 hrs - just saw 2 Great Cormorants  
fly into Lower Tisbury Slit

Fri 26 May 1972

at front light (just before dam)

Most of the *Mergus* were  
sitting in the shelter and in the  
slit

They were sitting as  
near as to deeper water as they  
could

Counted them later on in the  
morning (about 0800 hrs) & counted about  
190.

The rest of them are out  
Banded still - over on the west  
side of the inlet. (Caught in the  
water & presumably do avoid fences)

There were about 100 this far from  
along the west shore, both in  
& out of the water, mostly just  
resting

Woke up at 16 Tisbury



Checked D. J. today by vehicle saw  
one that about 1/2 a few shells had  
Common, and one with shell  
Common.

Some amount of Lake Powell.

Water level is now up as dirt all  
the sand flats are covered. There was  
no evidence of any ponds. There was

230 Blue Bell  
7 Swans

a few Gray Juncos  
in the U. States, where the down  
rains into it from under granite bed.

1315 has Upper Juncos.

Talked along the irrigation canal  
bank. Shows to the pond of SW  
corner of the valley (which is the  
F. pond)

Here there are R. B., Blue Bell, Gray Juncos  
Blue Bell, both of which Blue Bell feeds  
collected feeding in the stream

Owings are large (approx 120°)

R. B. feed by visiting back  
back + front through edge of mud under  
water



Some they have experienced heat, then  
Juncos large are visiting // will replace.

Banded Salt Lovers, having a slight  
beak; just good about searching for  
food.


Black winged Salt has some feeding again  
so Banded (but has slight bill)

All 3 above species are feeding in some  
area of dump; just overall, mud.



68

when objects look close



actual size



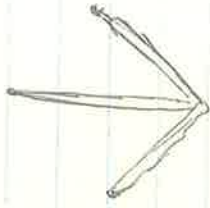
2 1/2 yellow bird lengths



← actual size

67





W.F.H.

While most of these shrubs  
 have a strong J. margin on  
 the vegetation of ~~the~~  
 sand.

These shrubs also go through the  
 other part of west ~~of~~ the pole  
 green with several flowers

Wed 31 MAY

PT Wilson 1 Robin (flying overhead)

17 Sparrows

14 Gray Teal.

1 Cuckoo Tern.

1 Heavy Lined Gull

22 Sooty Pet Tern.

2 Snow Gull

in Radio { 31 Gray Teal  
And more } 1 juv. Black-eyed Still

Red Island 1 Gray Plover.

1 Swam.

6 Gray Plover

1 Black stinked kite

2 WF Hawk.

1 One killed (coast)

(75)

Flowers

3 L. Red Cor  
1 Gray Flower.

~~Flowers~~

1 White Equal  
3 Cap Fern  
1 Silver Grass  
1 Green Flower  
1 Blue Vaguel S.H.H

76



(77)

WED 14 JUN 72

LARGE C-CAGE STOP

For about Trip I MUST.

- 1) bring drainage maps of whole
- 2) find out Vland source for kind, record Lake level at least — meet these persons & get them to let me know of breeding attempts.
- 3) check plans to fly the lakes
- 4) hammer
- 5) card system for observation such as sightings of typhoons.

40

(78)

Minne Co

Along Hwy 23 1/2 mile from Park

at approx 1900

WED 14 JUN 72

Sunny - little breeze  
1345 hrs 40  
Hick insect

At Clayton 22 Jun 72

1 Rn Br. feeding in massive disturbed  
m. p 35. in about 2" of water  
2 more feeding in same  
massive jet looks straight  
right down to the base of the red nest

5 seen right out near the  
m-male and her + 60

Wing-headed hawk on the edge of  
of the bar.

+ 2 seen right out

+ 3 seen right on edge of  
stone

+ 3 Rn Br feeding in shelter.

Shed Cove 3 seen

2 WFA in canyon  
9 Canyon Trail

1 White Egret

1 Honey-headed Grebe.

in canyon { 5 Black-eyed Stilt (inches)

{ 1 WFA

57 seen

6 Rn Br.

13 seen

3 WFA

1 WFA

9 seen

1 WFA

(79)

Sunny - little breeze  
1345 hrs 1000 sunset

# 41  
(80)

At Dayton 22 JUN 72

1 Rn. Br. feeding in massive shrubbed  
on p 33. in about 2" of water  
2 more nearby - some  
massive get heads submerged  
right down to the base of the red necks

3 over night out near the  
main middle road here + 460

Wing heated back on the edge  
of the bar.

7 2 over night out

4 3 over night on edge of  
shore

+ 3 Rn Br feeding in ditches.

67 Cove

6 Rn Br

13 Shore

3 UFA

1 White Egret

9 Cowbird

Shrub Cove

3 1/2 over

2 UFA in rough

9 Cowbird

1 White Egret

1 Horned Grebe

5 Black-eyed Stilt (immature)

1 UFA



Tues

3 Gray Plover  
4 L.P.C.

Behr

35 L.P.C.  
2 Cooper Tern  
c 50 L.P.C.  
c 70 Silver Gull  
3 Ringed Skat (immature)  
1 Red Knot

Date  
Time  
Wind  
Skies  
Tide

Avicula Species Feeding July 1962



Depth of feeding

TELESCOPES

Zeiss Carl By Ltd 30 Wickham St E. Ak. 26075

Jacob. Opt. Corp Ltd 177a Murray St Ph. ✓

Thompson Opt. 77 King St. Ph. ✓

John Vann + Co. By Ltd. 557 Hwy. R 20 x 65  
\$75.00 for

NUMERARY

Phot value for money

15 x 65 Sky Master.

The 24th June

- 3 R. Av.
- 3 Black winged Skat
- 4 Gray Plover
- 2 Cuckoo Tern
- 40. Silver Gull
- 380 Little Blue C.
- 15 L. P. C.
- 1 Black Swam.

At Weyburn

- 2 Swam
- 1 Cuckoo Tern 10 Black winged Skat
- 15 Silver Gull 30 R. Av.
- 2 Gray Plover.
- 15 H. Gull

At Gore.

- 2 WFD
- 1 White Egret
- 2 Black Swam.
- 28 Honey Thrush-like Plover
- 1 L. P. C.

Travelling Weyburn

(85)

Field site 3 JUL 72

The 30 K.A. + 10 B.H. (ygd)  
bill of 00 gyle. ~~small~~  
~~small~~ formed a mixed  
flock - no joining of species.

Compare this with K.A. +  
B.H. bill of Turkey West (p. 34)  
which mentioned separate flocks.

99

(86)

21 JUL 72

40

Flocks on Pine Coats - low  
Shoebills - Albatross.



Wed 19 June 72

Yves Truette

1. Colaba Sogly
2. Om Sogly
3. Myopia Sogly
4. Ude Sogly (Sept & April)
5. Pied Cormorant Sogly (eggs)
6. Broad & Dyakos Lakes (Abolished Swan Lake)
7. Ullaplan & area of Summit
8. 6-week tour
9. ~~Recommenced~~ building sites
10. ~~Buildings~~
11. Duet day. + 28 legs

APC Council - Crisis of Public Health in Commission -  
 retains right to withhold finance for  
 reasons. 05-2000 ~~the day~~ / ~~the day~~

Kubacka

David Vetter

PAD maps

PAD screen

Clothes

Boats



Summary on Env. Assessment

Wed 19 Dec 73

Plattell G.C.L.

Order of Priority for Vetter the

1. Resh. Water Supply

2. Drain

3. Sewer

4. F.S.S., Aquatics & Wildlife

5. Recreation & Protection

Investment cases - most funds in order

Allocation of money (B.M. team are about 500,000)

Other cleaning (groundwater)



Safety - checked

Drinking Water

$$\frac{\text{level of A}}{\text{mass volume of A}} + \frac{\text{level of B}}{\dots B} + \dots$$

$1/2 - 3/2$

$1.9 - 2.1$

$H_2$  - Cook HST

$H_2$  - Fuel Oil "

But enough 4,000 lbs  $H_2$ /yr.



TO DO

1. Write the letter and  
fill in the gaps of your  
book by the student pilot

2. Take up to 10 or 15  
both in words and  
to put in the list.

Chopin Point 1400hrs Wed 30 Aug 70  
- sunrise - light breeze  
most of plants injured.

Birds

- 3 Black Duck - good.
- c 380 Silver Gull. - on plants.
- c 120 with Black Linnard on plants.
- 4 Pet C. on ground
- c 20 L. Pet C. on ground.
- 2 Crested Tern
- 18 Cassin's Tern.
- 1 Redwing

~ 14 water god.

R. Gyles

- 1, 2 Min.
- 2 M. on ground
- 2 Black Duck
- 2 Gray Seal.
- Silver Gulls.

Blindly Kite  
4 Chipping Sparrows

98

- Black Gull 9
- Black Gull 9
- 1 Red "
- 1 L Red "
- 2 Pomarine Jaegers

TOTAL

A. G. L. M. L. N. A. K.

fine sunny day

— Many seagull scattered over meadows which are almost completely exposed.

6 Shovling Kites rest on the outside edge of the Pt. Ledge Flats, & feed in the water along the under edge.

Travoy half an hour

— Many birds scattered over meadows also 1 Pelican & birds of entos.



Palmer Pt

Thurs 31 Dec 22  
1400 hrs

4th & 5th - v. light sea breeze  
most of flock dispersed  
Birds seen

- 130 S. Gull
- ~~17~~ 17 Gull
- 3 Fr. Gull

All - worked over flats.

2 gulls out on end of point  
- ref. flats.

Also gull & black water over  
point as I left.

also 4 Crested Tern  
 2 Casp Tern  
 2 Black Swan.

At Cayton

2 Grey Black Ducks  
 at first drain  
 6 Grey Teal } on main  
 4 WPK. } meadow

Also 7 little water on flats  
 showed the whole of the  
 main meadow in comparison  
 - many birds (seagulls & x  
 above) were roosting on it

There is many seagulls here  
 or so Pelican Pt as there  
 were yesterday - although  
 conditions are similar.

40 Black Gull on  
 Pelican Island - see ground  
 also 1 Pintail Duck.

Clifford Cove

Seynalls  
2 Mountain Swallows  
1 White-faced Heron

Freeway

~~2~~  
numerous Seynalls only



106

Frid 1 SEP 72

Pt Taylor

Heavily marked,  
light rain / occurs mainly  
between breeze.

All birds covered however  
outer edge w. yellow & numerous  
eyeballs along outer edge.

Bird seen

numerous eyeballs  
5 Black (seen from  
outer edge)

2 Red-tailed Tropicbird

2 Lark Sparrow

26 Blue Corn-tail

2 Gray Tern

appeared to still  
have breeding plumage & <sup>chirp</sup> throat,  
and top half of breast was  
a pronounced brown color.

Clayton Cove - 3 L.P.C.

1 B.C.  
few eyeballs

105

Pehai Pt.

1415 hrs

- < 450 Silver Gull
- 6 King Tern
- 19 Cooked Tern
- 2 Lutescent Sandpiper
- 2 Black Sandpiper
- 15 Black Cormorant
- 18 L. B C
- 11 Red Lark
- 21 L PC

half flats exposed  
 Silver Gulls scattered over  
 flats.

PT System - 3000  
 (Alfred Lopez) - 21 Black C

SAT 2 SEP 72

Beacon Pt. 0930 hrs

- 12 Camp Jens
- 22 Crested Terns
- c 120 Sabine Gulls
- c 4 Black Cormorant
- c 50 LBC
- c 4 Puffin
- c 10 LPE.

- 1 Mountain duck.
- 3 Black Duck

Floes covered - heavy fog  
(see page)

Little breeze, fine sunny.

Red Gull - 3 seen  
few silver gulls  
floes completely covered

Albatross c 21 BC.  
1 Petrel  
10 LPE

no breeze - fine sunny,  
8 Grey Seal  
1 Black Duck  
few gulls.



Falcon 1025

- ✓ 1 LPC
- 1 PC
- 2 BC
- 1 Blue Book
- Few papers
- 1 Handwritten guide
- ↳ long way off

Wet + remaining  
all flats covered  
including Peter Is.

Sandy 3 SEP 72

Peter Is

- 13 Petrels
- 2 Shearwaters
- 300 LBC
- 15 PS
- 10 LPS
- 500+ covered
- 8 terns
- 3 White-bellied
- 1000 birds

St. Weyler

- 2 Red capped Petrels
- few Silver Gulls
- few LPS
- 1 Swan
- 1 Common Sp.
- 1 Curlew Sp.

April Cove

- 5 accipiter Tern
- 2 Pomarine Skuas
- 2 Brant
- 8 few seagulls

6 BC

5 LPS

Sandy 3 SEP 72

Pekin Is.

- 13 Pekin
- 19 Blue C.
- 300 L.P.C.
- 18 P.S.
- 10 L.P.S.
- = 60 - rec'd
- 8
- 3 Blue Junc.
- 1
- 1

Not + morning  
 all flats covered  
 including Pekin Is.

Pt. Weyler

- 2 Red eyed Scaup
- few Silver Gulls
- few L.P.C.
- 1 Swan
- 1 Common Sp.
- 1 Curlew Sp.

April Cove

- 5 osprey Tern
- 2 Puffin
- 2 Tern
- 2 Phalarope
- 50 few scaup

- 6 B.C.
- 5 L.P.C.



Start 13.52  
Finish 14.10

Chickadee

Mon. 4 SEP 72

Robin

23 PC

7 BC

24 LAC

14 LSC

7 Crows

50 Crows

2 Black Suck

all plots covered  
Robin below completely covered

At Dighton

Start 14:31

few songbirds only

Alford Cove

11 Long. Tern

2 Black Skuas

2 Murrelets

100+ gulls

2 Black Cormorant

9 LAC

2 Common Loon

Finish 14:58

Strong westerly winds - cloudy  
- tall plants well covered

Tuesday 15/4 hrs  
few signals  
2 LPE

Friday Two 5 STEP > 2

Sixth 13/2 hrs Small 1330  
18 PC  
20 BC  
12 LPE  
30 LBC

2 Gray Joad  
3/100 ✓ Completed Jan  
7 Camp Sen  
few signals  
2 Blackbird

Quarant alone - orient  
medium warty and  
2th plots covered.

Ph. Hayden Snow 1351.  
2 Gravel Iron

padding pieces of    0    90    LBC  
   20    Subungull  
   2    LPC.

offhand love    9 ~~9~~ BC  
                                 3 Black Shank  
                                 2 Black Shank  
                                 4 Cap Jam.  
                                 minors subgulls  
                                 10 LPC.

Furuk 1413

Orill plate covered with pebbles in Pa.

Freming    minors subgulls  
                                 2    LPC

Freming    1430



Wed 6 SEP 77  
Rehni Pt  
SRL 1229  
Finn's 1341

14 Caber

10 Capin Jim

5 CPC

few CPC

many BC

few BC

numerous other gulls

2 people sitting out in front

Cloudy - strong SW wind  
all plants scorched.

Rehni Pt Stars 1300 hrs

2 Stars

2 CPC

numerous other gulls

Alfred Cove

7 CPC

4 BC

2 ~~Capin Jim~~ Capin Jim

few other gulls

3 greenback

Finn's 1345

Rehni Pt covered →

suspect they were here  
yesterday too.

Wed 6 SEP 77  
Rehni Pt  
SRL 1229  
Finn's 1341

14 Caber

10 Capin Jim

5 CPC

few CPC

many BC

few BC

numerous other gulls

2 people sitting out in front

Cloudy - strong SW wind  
all plants scorched.

Rehni Pt Stars 1300 hrs

2 Stars

2 CPC

numerous other gulls

Alfred Cove

7 CPC

4 BC

2 ~~Capin Jim~~ Capin Jim

few other gulls

3 greenback

Finn's 1345

nest polylocks since  
one has been closed by another  
with polylocks - heat

Friday 8 SEP 72  
Sohr 1634  
2 LPC

Blank sheet  
Blank sheet

4 birds 5 adjacent }  
8 little sh. P.R. Vaboo } all on  
1 Sky decked } 18 BC min mark  
4 Swam } which  
Shor gull }  
5 PCW }

Also another 6 weeks - ~~partly~~  
most likely due to the Shor

\* Plum mark colour agreed also  
point out to P. H. J. O. L. A.  
rest of birds covered.

Alfred Cox per Shor gull  
1 LPC  
1 BC

Friday 15/11

Feb 23 11th silver gulls only.

Robin 8

1 BC

3 CBC

3 LPS

1745

5 Song Sparrows

2 Blackbirds

11th silver gull

3 of plots awarded

fine sunny light SW breeze.



LOT 9 SEP 72

Robert P.

Stat 1452

4 Black Duck

10 Black Sand Ducklings

5 Coot Tern

27 Crested Tern

5 GPC

3 LPC

1 BC

1 LBC

2 birds

4 1 couple

on point.

remains on water jkt.

finds + strong - light

W burys 1 little flat exposed

Frame 6 18'12

Robert Hayden

Stat 1531

4 Br Pt

1 Coot Tern

For other birds

2 LPC

3 S. Kingbird Sp.

2 Gray Ibis

2 Swans

2 Black-necked Stork

5 BC

All plants <sup>just</sup> turned

by water.

on return made

note.

Alford Cove

5 LDC

few silver gulls

2 Phalaropes

2 Common Sp.

2 UFTI

Forest 1614

Foley 1625

few silver gulls

2 Phalaropes

2 BC

all gulls contained

Sum 10 500

Pohang Pt 500 1300 hrs

6 PC

6 BC

15 CPC

250 CBC

c 90 Great Tern

12 Casp Tern

many Silver Gulls

c 15' vesper in flock  
with <sup>Scrub</sup> <sup>oak</sup> <sup>or</sup> <sup>hickory</sup> <sup>sp.</sup>

Arctic med w wind  
flock covered.

Time 1315 hrs



July 13 5:45 1345.

rainy 2 CPC

1 Gray Sw  
few other birds

2 Mockers  
5 Swans

July 14

4 BC

2 CPC

1 CBC

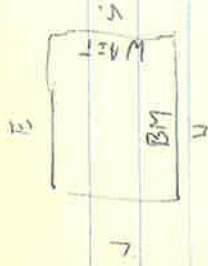
2 Mockers

Finch 14:00 hr.

July 15 rainy 14:12 hr  
few other birds

2 CPC

1 Gray Sw



Mon. 11 SEP

1334 hrs

Pekin Pt

2 Pekin

62 Crested

8 Coop.

9 ~~W~~ CAC

11 PC

15 BC

~~260~~ WBC

Massena Silver Gull

1 Pelee Silver

Strong SW breeze - overcast  
flood covered.

Finch 1345 hrs.

Pt Laysan

Start. 1405

20 Little Shear.

2 Blue Shear

3 Sooty Tern

13 Common SP

1 Grewia

1 Gull Plover

1/2 Grey Seal

1 Long Tern

1 BC.

see photos → & 5' gully Plover

one Grey Plover has strong  
breeding plumage - light  
underneath - see photographs

All plots covered  
except for S. small  
area of Pekin Do. ground exposed.

Alfred Cox

3 BC

7 < PC

v. few silver gull  
2 prairie

Amn 1500 hrs.

Freeway

1514

few silver gull.



Pheni Pt

1430

3 Black Duck  
8 Pheas

many other gull  
4 Leg

37 Char. led.

PC

c 60 DC

c 20 c DC

c 10 LFC

Swamp?

1 under-tapped Under Wood Sp.  
c 65' look like

Flood 15'00

Low morning - v. by 11 50 breeze  
most of day's exposed.

Weyle 5 Oct 1528

1 Crested  
 6 Scree  
 2 Phoebe Junco  
 15 OC  
 12 PC  
 2 LPC  
 31 Robin  
 14 Cowbird sp.  
 2 Br. Av.

Many all of the  
 beyond  
 except for  
 mostly of the  
 31

Colford Cove 4 BC  
5 APC  
1 Robin  
1 Common SP  
2 Greenback

Found 16/15

Feasibility

8 BC  
3 Black Duck  
1 Phalarope  
large volume of  
ingested pellets. may  
include other gulls.

Feasibility 1632

Wed 13 SEP 72

Peterson R

1 BC  
4 PC  
4 Gull  
72 Looped  
15 LPC  
20 CBC  
3 Black Duck  
many other gulls

Sat 1340 Insects 1355

from 1300 to evening  
gull 5:45  
flats half ingested



Note probably low

- tall / of near water rabbits  
- point out to Robin 20 (young)  
- short bank on rabbits

Foray after waters feeding  
in 2 shallow water between  
stone + rabbits

R. Geylon

Sols + 1417

24 ~~10~~ PC

4 Starling

4 Black Tern

13 LPC

14 ~~8~~ BC

20 Rn Ar.

3 Grey Teal

< 70 - 1000s

19 Curlew sp

7 Grey Plover

1 unidentifiable water

Robin Island -> 7 BC

2 Goshawk

some silver gull

Coffin Cove

2 Robin

1 LPC

few silver gull

1 Cormorant sp.

4 Green-wing

Finch 1530

(147)

75  
(148)

Freeway

my other jobs  
1543

Feb 14

Thurs 14 SEP

Had 50 bags  
around cloud.

1300hr

10BC

4 SPC

Flats covered

c 20 CBC

c 15 LPC

c 50 ~~SPC~~ Cashed

c 14 ~~SPC~~ Egg

3 Pheas

all shot → 2 Long Plover 12  
pheas

Found 1332 L

Feb 14

1354

Islands exposed; including 3 Cashed

point out to phoea Is. 12 ~~with shot~~

End of flats covered

13 BC

- picking  
between slope &  
islands

→ 27 ~~SPC~~ R.A.D

2 25

Film No 1: 1-9 incl. →

Film 1: 10-17 →

Film 1: 18-21



(20 slat film)

Water in Heart

Film 2 23-26

15 PC

5 CPC

4 Tern (Chickadee)

1 White ~~Chickadee~~

1 Sharp-shinned Sp

11 Gray Phoebe

600 Lark sp

2 Parula sp ~ 800 Lark sp

1 Greenlet

8 ~~Blue~~ Swain

few other birds

Collected few CPC

1 Common Sp

3 Greenlet

few other birds

Fruiting

few songbirds  
CPC

Fruit 15 44



(151)

1.1  
1.2  
1.3  
1.4  
1.5  
1.6  
1.7  
1.8 ?

Polina Pt.

1335 Start  
1445 Finish

leaves fly it }  
bar on ramp }

4 Grey Plover  
2 ✓ Curlew sp  
2 Crested Nuthatch  
2 Grey Tit  
2 Black-throated  
Crested

100 of flies around

Camp  
LPC  
LBC  
PC  
BC

77  
Ford 15' SEP 72

(152)

1st stage

Start

~~400~~

15' 15"

4 LPC  
6 PC

2 Black Sw  
15 BC

25 Brn A

2 ~~Black-throated~~

c 14 Grey Plover

~~200~~ ~~unmarked~~ ~~but~~

(153)

Flocks moved west for  
mainland island + Pohni Is.  
& point out to Pohni Is.

Shark Flocks

was sent to end Is +  
then out to Pohni Is.

282

(154)

1 flock  
Bill 2  
Nos 9, 10, 11 all of flock  
Note 11 contains approx  
90% of flock

Silver Gull.

Pohni Is. {  
4 BC  
1 LBC  
1 Gray Tern

Alford Cove

1 Gray Cooked  
1 Gray Plover  
2 Greenlets  
2 LBC  
1 Common Sp.

Freeing Flock  
1606

306

Pheasant Pt

Shot 1418

Soot 16 SEP 72

3 black duck & grey teal

14 Gop

c 40 Greened.

many. Asher jacks

4 BC

c 35' LBC

Film 2: 13, 13, 14, 15 → 5' Corvet knot - (gas)

10 Little Shit

3 Gray Plover

Overcast, occasional rain

Strong SW wind, flaps covered

Final 1440



Gap between island  
& shoreline

Flats around  
islands exposed

Pikie Is. exposed, also most  
of point out to Pichea Is.

B. Pitt in Rear Island

to Pichea Island area.

- fairly cluttered from  
strong breeze

Charger has little stick they use  
to walk. Elder May show or  
Lange Dotted. Hovers appeared  
to have white bar across rump

Pt. Uryu sent 1500 km

Flm 2: 16-18

LPC

white gull

4 Black Sw

→ 27 km AW

5 Red-eyed Ad. Petrel

Swamp tailed Sp.

300 Little Sw

50 Curlew Sp.

15 Gray Plover

#1 Sumid. Petrel (CS)

8 BC

1 Coop

1 LBC

1 Cormorant

Alfred Cove

2 BC

few white gull

2 Murrelets

3 Green W

1 Cormorant

1 Jaeger

1 Black Sw

Final 1606

LPC

VFA

Freeing 1621 hr

many other gulls

Flick around.

✓ 1 Coy Tern

2 Black Duck

Sun 17 SEP

Pekin Pt SAT 1422 hr

LPC

LBC

BC

1 Darker (on point)

few Coag

many Crested

many Silver Gull

1 Peckin

2 Black Duck

5 Coy River

c 60 Curlew sp.

Flicks still around

Five vases, 2 or more

light wading bridge

Many thick legs people

at clearing back on point

check off while I was there

x plus for P&S system.

Pat Dyke Site # 1458

c Silver Gold

c 30 An. Fr.

PC

BC

LBC

LPC

2 Member's Shovel

3 Camp

1 can red

2 Spent

2 Grey Phos

Film 3: 1-8 mil

(Plus some flint for N° 100  
and 2-3 slabs of ~~flint~~  
some flint in flight)

c 50 Gunter Sp

c 450 Little Sh. F

Clifford Cove

3 Chestnut Jar

6 L.P.C.

3 Hay barrel broken

3 Greenish

1 Blue & white

Grey Phos

2 Ferris

Flint 120

1 Limestone Sp.

3 BC

2 Pottery



164

Friday very strong gale

2 Pelicans

Em 1, 1933



163

fine warm & sunny  
lily plants improved  
v. bright SW breeze.

Hanson Local Sat 0520

Cave from Rouse 1 Hollyhock

Pelvic Pt Mon 18 54072

Start 1335 hours

3 Coy. Plover

3 Blue jays

86 Crows

9 Cooper's

2 PC

2 BK

many WBC

13 LRC

many other birds

End 1354 hrs

Approx half of flake exposed  
 still white exposed

RT Dyke Stent 1414 to  
 2 Crashed  
 2 LPC  
 2 Pehin  
 60 B Rn Av  
 10 ~~Stent~~ Stent  
 1 Genset

many other good  
 PC SC  
 LPC  
 LDC

c 450 Little SK  
 c 50 Cracked sp  
 14 Gray Plover  
 1 Bay Tern

Feb 3:12  
 Sta

~~Handwritten scribble~~  
 c 50 Cracked sp

Apert Case 3 LPC  
 few other good  
 4 Genset  
 1 Gray Plover  
 4 Other Spar

Frank 1444



Friday Mar Silverado  
Dodge and expand

Friday 1459

THURSDAY

Peter PK Star 1338'

Fri 4: 2,3 → 1 Peter

10 Coaf  
c 80 Cashed  
c 10 CPC  
c 60 CBC  
5 PC  
20 BE

my other jobs  
✓ 4 Black Skull  
3 Gray Power  
W. White SK

Fri 4: 4:35 →

Warm sunny day best E breeze  
1/3 flect expand

Friday 1348

Red Saylor Shore 148

LPC

Saylor gull.

1 Red-tailed Shearwater

14 ~~Shearwater~~ Shearwater

73 Red N.A.S.

6 Gray Plover

~~500~~ 400 Sooty Tern

LPC

LBC

PC

BC

4 ~~Shearwater~~ Shearwater

20 Seams

~~15~~ 15 Gray Tach.

8 Gray Plover

650 Gulls sp.

50 Little Skuas

1 Petrel

Shearwater in large flock

- by Red Saylor off low area

last 1435 - distant

see which way they headed.

Flocks moved towards low

points & point out to return to low.

193

Alford Cove

~~at Station~~

3 ground S

McLannan sp.

few silver birds

1 EPC ✓

1 WFM

Finch 1446

February

1 RMA

many silver gulls

1 Crested Tern

1 Black-throat

Finch 1500

174



became staves, dry  
plots covered  
mosses w. bryozoa

Wed 20 SEP 22

Pohjan Pt

Shot 1337

12 Corp. Tern

4 Gt. Blackback

5 H. Long Plover

46 Cackled Tern

4 B. Fairy Tern

24 BC

7 PC

36 LBC

16 LPC

few other gulls  
24 Herring Sp  
2 Black-eyed Gull

Finish 1352

Pt Ogle shot 1414

2 LPC

numerous blue gull

c 70 B. Plover

All plots + water covered,  
shrub forest along shoreline.

Fish 4: 8.9...  
(4: 14, 16, 18)

393 birds  
400  
(approx)

White floor  
(200mm)

Fish 4; 10 floor plus water  
(4:20) about

[ c 50 Candles 5  
c 450 white shell  
500 ~~2~~ 8 Blue + Shell  
8 Grey flower  
19. ~~7~~ 3 (Marten shell -  
6 Long Tail  
1 Petric

Alfred's Cove 2pc  
.5c  
short jabs  
2 Phosphor shell  
4 Greenback  
1 Common Sp

Fossil 1958 hrs

Decay 2 for short jabs

Fossil 1510

Thurs 21 SEP 52

Patrol

1374 hrs

- 15-20 BC
- 5-10 PC
- very many LBC
- ✓ *Microgaster*, LBC
- 75 *carab*
- 10 *carab*
- many Silver fish
- 2 Black land
- 1 *Microgaster* land
- 3 grey *Abax*

fox was seen by  
 most of the crew.  
 medium sized breeze

Final 1340



Island - point exposed  
Rest of plate covered.

At Dayton Salt 1406 hrs

LPC

silver jacks.

1 Condor Tern

84 ~~84~~ Bon Br

3 Red Legged Kittiwake

1 King Tern

LPC

LSC

PC

OSC

silver jacks.

27 ~~27~~ Murre

4 ~~4~~ King Tern

2 ~~2~~ Black Tern

19 ~~19~~ King Tern

168 ~~168~~ Black Tern

c 1000 ~~1000~~ Black Tern

1 ~~1~~ Condor Tern

4 ~~4~~ Black Tern

Film 4 : 11



Alfred Cove

1 CPC

2 BC

few other birds

5 fresh tracks

30 common sp

Finch

ca 1444

Foxing

many other birds

3 blue herons

few other birds

Finch

1504

20 blackbirds

10 FK