

# Jim Lane's Field Notebooks

## (INDEX)

<u>PDF Name</u>	<u>Book Label</u>	<u>Approx. Span of Dates</u>
JL_(1970-84)_1	1970-71	(6-12-70 / 17-2-71)
JL_(1970-84)_2	1971	(08-03-71 / 21/01/72)
JL_(1970-84)_3	1972/73	(24-01-72 / 15-02-73)
JL_(1970-84)_4	1973	(05-03-73 / 15-11-73)
JL_(1970-84)_5	1973-74	(12-04-73 / 11-06-74)
JL_(1970-84)_6	1973-74	(03-12-73 / 28-03-74)
JL_(1970-84)_7	1974-76	(03-05-74 / 24-10-75)
JL_(1970-84)_8	1974	(26-05-74 / 18-11-74)
JL_(1970-84)_9	1974-76	(28-08-74 / 02-10-76)
JL_(1970-84)_10	1974-76	(21-12-74 / 25-01-75)
JL_(1970-84)_11	1976	(25-10-76 / 27-11-76)
JL_(1970-84)_12	1977-78	(16-10-77 / 21-03-78)
JL_(1970-84)_13	1977-78	(24-10-77 / 19-04-78)
JL_(1970-84)_14	Oct 78-Apr 79	(06-10-78 / 14-04-79)
JL_(1970-84)_15	1979 (Apr-Sep)	(16-04-79 / 19-09-79)
JL_(1970-84)_16	1979-80	(26-09-79 / 23-05-80)
JL_(1970-84)_17	1980	(14-05-80 / 07-11-80)
JL_(1970-84)_18	1982-83	(13-03-82 / 18-03-83)

<u>PDF Name</u>	<u>Book Label</u>	<u>Approx. Span of Dates</u>
JL_(1970-84)_19	1984	(15-03-84 / 16-03-84)
JL_(1970-84)_20	1984	(20-09-84 / 05-75)
JL_(1992 on)_1	1	(03-11-92 / 03-08-93)
JL_(1992 on)_2	2	(04-08-93 / 18-09-93)
JL_(1992 on)_3	3	(18-09-93 / 26-10-93)
JL_(1992 on)_5	4	(27-10-93 / Dec-93)
JL_(1992 on)_6	5	(14-12-93 / 22-12-93)
JL_(1992 on)_7	6	(23-12-93 / 06-01-94)
JL_(1992 on)_8	7	(18-01-94 / 18-03-94)
JL_(1992 on)_9	8	(21-05-94 / 08-07-94)
JL_(1992 on)_10	9	(03-07-94 / 02-09-94)
JL_(1992 on)_11	10	(02-09-94 / 17-11-94)
JL_(1992 on)_12	11	(22-11-94 / 9-03-95)
JL_(1992 on)_14	12	(15-03-95 / 01-04-95)
JL_(1992 on)_15	13	(02-04-95 / 07-04-95)
JL_(1992 on)_16	14	(07-04-95 / 29-04-95)
JL_(1992 on)_13	15	(29-04-95 / 17-05-95)

TO BE CONTINUED

NR 1050

1347 NOTEBOOK  
FAINT

JAK LANE

POCKET BOOK

1974

1.

JAKL

1

Prints (and other) logs are from  
July 2002 search for field notes  
to incorporate (as appropriate) in  
report on 1976-77 Peck-Haney  
waterbird surveys.

J 21/7/02



WHEN RE-ORDERING ASK FOR

COLLINS "GRAPHIC" NOTE BOOKS

- No. 1347, 158 mm x 101 mm, 112 pages, faint
- No. 1347, 158 mm x 101 mm, 112 pages, single cash
- No. 2310, 177 mm x 114 mm, 160 pages, faint
- No. 2310, 177 mm x 114 mm, 160 pages, single cash
- No. 3510, 203 mm x 127 mm, 160 pages, faint
- No. 3510, 203 mm x 127 mm, 160 pages, single cash
- No. 3510, 203 mm x 127 mm, 160 pages, double cash
- No. 3515, 203 mm x 127 mm, 240 pages, faint
- No. 3515, 203 mm x 127 mm, 240 pages, single cash
- No. 3515, 203 mm x 127 mm, 240 pages, double cash
- No. 3525, 203 mm x 127 mm, 400 pages, faint
- No. 3525, 203 mm x 127 mm, 400 pages, single cash
- No. 3525, 203 mm x 127 mm, 400 pages, double cash
- No. 4020, 228 mm x 177 mm, 160 pages, faint
- No. 5020, 254 mm x 203 mm, 160 pages, faint
- No. 1347, 158 mm x 101 mm, 112 pages, indexed
- No. 2310, 177 mm x 114 mm, 160 pages, indexed
- No. 3510, 203 mm x 127 mm, 160 pages, indexed
- No. 3515, 203 mm x 127 mm, 240 pages, indexed
- No. 3525, 203 mm x 127 mm, 400 pages, indexed
- No. 4020, 228 mm x 177 mm, 160 pages, indexed
- No. 5020, 254 mm x 203 mm, 160 pages, indexed

COLLINS

"GRAPHIC" NOTE BOOKS

ABBY GAVES

POCKET BOOK

1974 — 74

JACK LANE

DEA. FISHERS AND FRANKS

MANUFACTURED BY

COLLINS BROS. STATIONERS PTY. LTD.  
SYDNEY AND MELBOURNE, AUSTRALIA

OK 9/11 555

①a

PAGES

1-7 incl.

3rd Trip

26 - 31 Nov 79

MON 27 MAY 74

- 1 Black Swan
- 2 Pheasant
- 3 Egret
- 4 Osprey Tern
- 5 Sparrowhawk
- 6 Little Red Cormorant
- 7 Moust Duck

1025 hrs - channel island still exposed.

- 8 Whistling Eagle
- 9 Little Black Cormorant
- 10 Bar-tailed Godwit
- 12 Knot
- 13 Whimbrel

①b

2

14. Curlew  
 15. Red-tipped Blackbird  
 16. Cowbird Tern  
 17. Dove  
 18. Red Cormorant  
 19. Red Heron  
 20. Parrot

0705 8 white  
 0705 9 white  
 21

0725 total count.

3

TUES

0805  
0835

MON

1230  
1250

1415  
1445

TUES

0650  
0705

WED

1020  
1100

~~0.8~~  
0.84 ↑

0.30  
0.92 ↓



(6)

1829

1350

1 B&G on road  
1 bucket of water

Tire

0.83 at 1400

1705 hr -

water 25 VEH

1720 L -

25 B&G

bill 1740

48 from  
u G truck

(7)

(6)

13029

1350

1 Bag on - 1  
1 bucket of water

Tide

0.93 10/14/02

1705 pm -

water 25 West

1720 L -

25 Bag

6/17/00

48 from  
4 G tank

(7)

Wed 29 May 74

Collected water samples. At  
from basin - the hole. I dug out  
Jim S. at entrance of the channel  
then on the entrance x then  
I went to the other end  
to count

COUNT  
0650  
0705

9	BTK on channel bar
8	BTK on <del>channel</del> entrance island
8	BTK at entrance
2	Unknd " " "
1	Condor " "

0705

Wed 29 May 74

Conducted water survey. Off from base - the way I began Jim S. at either the channel bar or the entrance & then I went to the other end to count

CONST

0659  
0705

- 9 BTG on channel bar
- 8 BTG on ~~channel~~ entrance island
- 8 BTG at entrance
- 2 Unknd . . .
- 1 Under - -

0705

COUNT 2  
1030

2 BKG at entrance

COUNT 3

1350

1 BKG on entrance island  
1 Gopher at entrance

COUNT 3

1705

25 WFH at entrance  
1 Gopher "

1720

25 BKG at island bar  
= 48 knots - G Knott " "  
(K+AK arrived at 1720)



(10)

COUNT 2

1030

2 BYG at entrance

(11)

COUNT 3

1350

1 BYG on entrance island  
1 Gumbo at entrance

COUNT 3

1705

25 WFH at entrance  
1 Gumbo "

1720

25 BYG at channel bar  
= 48 knots to knot " "  
(10-45 arrival at 1720)

(12)

WED

17th

0.82

Thu

19th

0.93

145

0.88

FRO

3

4

7

GR

(13)

END OF 3RD QTR

26 - 31 MAY 74



(14)

NICOMGA CAY

SAT 8 JUNE 79

1220 hrs

Tide gauge is 55 cm

All island covered except  
for tops of mangroves

32 Pelicans on log.

No eggs found.

at least 70 mm between  
mangroves toward Red Hill

(15)

(14)

5  
(15)

Number

NIGONGA CAY

SAT 8 JUNE

1220 hrs

Tide Gauge :

All seabirds covered away  
for types of vegetation

32 *Pterodroma* on log.

No eggs found.

at least 70 imm. *seabirds*  
marched toward Red Hill.

✓

NICOMBA CAY

SAT 8 JUNE 74

1220 hrs

Tide gauge : 55 cm

All seabird covered except  
for legs of *composita*

32 Pelicans on leg.

No eggs found.

A least 70 more Pelicans  
seen around island.

✓



LESCA DIVER.

Nov 10 Jun 74  
13 35 h

Let's see (book)  
(other words)

- 36 B + G
- 8 B + S
- Green sp
- Grey Plover.
- Red-necked Swift
- " Swifts "

217 5 24 am.



(16)

LESCHT DZET.

Nov 10 2007 74

Leite near Portland  
(other marks)

13 35 L

36

B 40

8

B 25 South

London sp

Long River.

Wood method Smith

" " " "

217 g - 24 cm.

(17)

(18)

(19)

WHITE LAKE SWAN COUNTRY

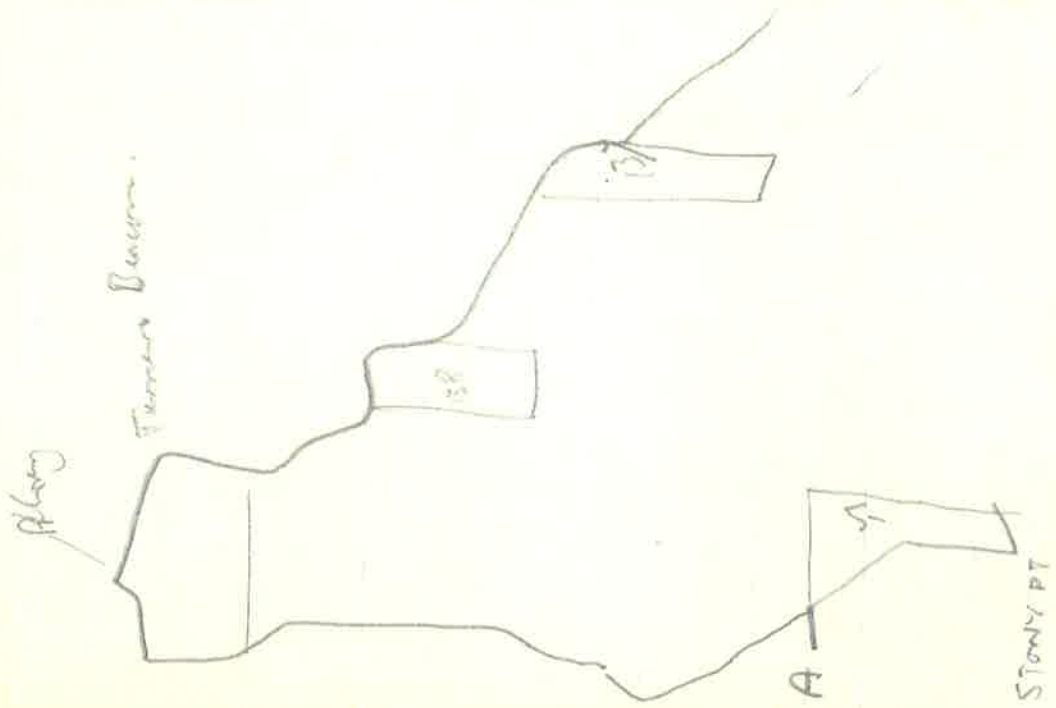
SWAN 16 JUN 24 1300 hrs

6 Swans

21

Ways at Pleasant  
Dec 21/24

20





(21)

Midge at Redoubt Bay  
Dec 21/74

(20)

Albatross

Furrow Down



A

STONY PT

Roy Bell

Planning

Sig Skating

Shearwood

\* pay for WBIT.

Other Harris on road

Whitcomb present

Michael today.

46 5y. R. & Rec.

R 71 3248

Thomas & Noel Holly

↑ Roy Bell.

Plan to see about  
serial photography.

WELDON BROS HOLD  
197 20 JUN 79

170	-	0022	(1)
0068	-	91	(1)
0085	-	66	(16)
68	-	71	(4)
73	-	80	(5)
0030	-	50	(80)

TOTAL

8566



(26)

Alvethes McNeil

\* Tom McNeil

Chen <sup>hermox</sup>  
Speldest

(27)

Exempt

Lashed in Fr. Oct = 27

22 Mich

11/10  
1/10

11 checks = 3 weeks

c. 150 "Spino" Bank

31 "Spino"

27 "Spino" Bank

27 "Spino"

6/11 or 1530

35. 6 lines

Number 6696000

731045

back at 1045

back off at 1115

- 30 min

3500 b.

✓



(28)

Robert Fisher

Suburb 669 6000 - Evans, Owen

731045 - Disinfectant

Leak at 1045  
Part off at 1115

- 30 min

Hydro phone at  
3,500 ft

┌

(29)

Wayne Thompson  
July 18 '67  
and 1-4 only  
he arrived 7:45 '67

sd  
est

Duby  
Thurs 2 tanks

Leo Hume

phel for Dick Robertson.

1330 left Dwy  
1335 left cabing  
1420 left cabing  
1445 left Dwy  
WED 3RD → CAMPBELL

1100 left Easti Bone  
1210 arrived Buckleup Bone.  
1240 left "  
1300 arrived cabing  
1330 left "  
1400 arrived B. Bone  
1430 left B. Bone  
1540 arrived Emma Bone

Left Daisy 0800

Reached Longpede ~ 0645

Left Longpede 0715

Return only on Middle + West only.

Main entry in 2 other sections on Middle I.

LAPCEPEDES TRIM 4 JUL 74

0700 hrs

SWAMP

MIDDLE

WEST

8 + 12

60 entry - 2 swamps

+ 6

26 off car

+ 3

Phila swamp *lusitani* in known

as ~~to~~

Le Lievre Swamp

on Air Nav. map.

СЕРО ИРИД. ДИСКОН.  
СЕРИЯ : 48 7/22

Регистр  
- 18 -

Самое интересное  
Самое интересное  
Самое интересное

Самое интересное

Самое интересное

Самое интересное

(36)

(37)

CERO WED. REFLECTA  
CAMEFERA: 48 7/22

Pyri Chloro banks

- 18 bands.

Can't see by Farby film  
Send Nelson & Gylland  
Grove.

Send Robert McCoy.

Check Robert

38

39

Dra. N. H. H. H.  
S. H. H. H.

Tanjungjika.

WT	1.51	1.16
1.08	1.49	1.16
0.90	1.51	1.15



SAT 13 JULY 74

Ord. Air Clerk \$80/hr

Left Birmingham at 0850

and drove with JDS to

Andover - arrived 0800

to 2230 I then will

pick up Ord. Air Clerk

and go to Boston

Stack of gyngles

rest bar

Release on road


gyngles

rest bar

gyngles

Release on road

gyngles



SAT 13 JUNE 74

Old Pi Clark \$80/hr

light hammer at 0850

and done with JDS to

Lyndham - arrived 0800

at 0830 I was with

patrol from Old Pi Clark

and to Pehua Pa

Stack of young trees  
in water

rock bar

Pehua  
on rock

margin

small bar

young trees

Pehua

Pehua on soil



42

43

Observed at *Calyptus* / *C. chalybeata*  
 0910  
 1st inst. 0920  
 2nd inst. 0930  
 3rd inst. 0940  
 4th inst. 0950  
 5th inst. 1000

1025 hrs.

Arrived at Utopia / 1st start  
 0910. Left glacier  
 2nd start 0930. How  
 this best to Utopia  
 via Caspary Cr.

Arr. Utopia ~~at~~ 1025 hrs.



Sun 14 July 74

Left at 0500 in Lab marks zone  
 at 0500 km drove out to  
 Pehin colony. Almost  
 at night east of border at  
 0710 km then walked down  
 to colony & banded 42  
 chicks. ~~At~~ Sk at  
 0730 stopped at 0810  
 collected to me. Some  
 to Embudo at 07  
 1245 to 73 pickup place  
 one of chicks for colony  
~~By~~ that some we found the  
mt. Plains at 07  
 forward till ~ 1400 km.

280 SLT  
 4 Sty  
 1 Cond  
 1 Sp  
 1 Sp  
 1 Sp



Wed 17 July 74

Left Hvalda at 0550h.  
Arrived Kalamboya 0850h.

Ry is 100 m. from the edge of an eroded slope  
with abundant water

With Peter Hunt + John?

Seely-tailed Cormorant - Nyulda

ILANSONE 3000 IZANSONE

Left Kalamboya for ry at 1155L  
Arrived Ry at 1320  
Left Ry at 1405 h.

Wed 17 July 74

Left Gyalpa A 0550h  
arrived Kachumbone 0650h

By is 100 meters from Kachumbone  
on the edge of our tented camp  
underneath water

Rich Peter Hunt - John?

Scafy-tailed Cormorant - Gyalpa

ILANGAL ; not ILANGAL

Left Kachumbone for By at 1155h

Arrived By at 1320

Left By at 1405 h.

\$2,300 / yr  
\$2,000 / day on road  
Sitonsky Helicopter

Arctic Helicopter Utilization

Reached above roof above 1200  
flew into Mt 1320  
at 0800  
at 0800

T - sandy Is.

sandy Is.

⊙

M. gelatin.

rocky island

Wyllie 1645 hrs

(48)

\$2,300 / hr flying  
x \$2,000 / day on road  
Sikorsky Helicopter

Arrest Helicopter Utilization

Reached Long Beach at 1200  
flies out at 1320  
at 1750 hr



the pelican

∞

rocks inland

Hydell 1648 hrs

(49)

(50)

London Even

Austrian Inland Plains  
Kummaura

Access to Lake S.

1. Navy - from Darwin
2. Helicopters - from Sydney
3. Helicopters
4. Drive to Cape Horn & back.  
-- by sea on way.

---

(51)

TUES 23 JUL 74  
TUES 24 JUL 74

B-P  
26171  
26203

THURS JUL 7

off hotel 0510  
checked 8 N. Am. Mt  
at R. house  
found numerous *Ellygmodont*  
near 0835

0905 5 *Ellygmodont* fish  
+ pink CBC on 1 C. & L.

1000 Heavy light on C.R.I.  
collected *Ellygmodont*  
50 BC on E.  
all *Ellygmodont* later examined.



TUES 23 JUL 74

TUES 24K

B-P

26171

26203

THU 25 JUL 74

Left motel 0510

visited S. Lake - Mt

at Ryburn I

found museum *Allyp. R. i.*

near 0835

0905 5 *Allyp. R. i.*

+ flask CBC on G. to bar

1000 *Allyp. R. i.* on C.R.I.

collected *Allyp. R. i.*

30 BC on Z.

*Allyp. R. i.* later examined.

TUES 23 JUL 74  
FLED 241K

B-P  
26171  
26203



OS10

6-11-74

at the time I  
found numerous *Ellygmodont*  
worms 0835

0905 5 *Ellygmodont* to be  
+ found 23C on 1 *Ellygmodont*

1000 100% *Ellygmodont* on C.R.I.  
collected 2000  
30 BC on E.  
all *Ellygmodont* - but several.

1175 hrs. X ...  
on road ...

1430 hrs  
Tide ...  
completely covered.

Holy Driblet  
Tues 30 JMC 74

- 0850 hrs Cap Ten
- Shore Gold
- by 80 - October LFC
- Polina
- 2 Pol Gotman
- Darker
- 2 ... in ...  
entrance to ... lake
- Black Shell
- Sea Lake
- Sea Lake
- Strong Man
- Cyprus
- Monte Dute
- Entrance system 1 Cudde
- " " 2 Whimbled
- Levin Is. 6 Black C
- " " 2 L.B.C

1  
2  
3  
4  
5  
6  
7  
8  
9  
10  
11  
12  
13  
14  
15

(54)

1135 hrs 3 tomatoes 1/2  
on red table - in fruit

Nabe Cay 25.01.79  
1430 hrs  
Side long 82cm  
completely covered.

(55)

Herby Bulet  
Thurs 30.01.79

- |          |                                   |    |
|----------|-----------------------------------|----|
| 0850 hrs | Carp Ten                          | 1  |
|          | Silver Lark                       | 2  |
| sg 80 ~  | Dubious LFC                       | 3  |
|          | Pheasant                          | 4  |
|          | 2 Red Goshawks                    | 5  |
|          | Darter                            | 6  |
|          | 2 minnows in<br>stream to sunbake | 7  |
|          | Bleat Shrike                      | 8  |
|          | Song Sparrow                      | 9  |
|          | Osprey                            | 10 |
|          | Phoebe Duck                       | 11 |
|          | 1 Curlew                          | 12 |
|          | 2 Whimbrel                        | 13 |
|          | 6 Black C                         | 14 |
|          | 2 L.B.C                           | 15 |
- Entrance system  
" "  
" "  
" "

(54)

11:30 am  
on road into ...

Nine

W-bc Cay 25. one 74  
1430 hrs  
Five long 820  
completely covered.

(55)

Heavy Bulet  
7:40 30 AM 74

- 1 0850 hrs Cap Tern
- 2 Silver Gull
- 3 80 - 2000s LFC
- 4 Phalarope
- 5 2 Red Goshawk
- 6 Darker
- 7 2 immatures in Swans  
extreme to Swans
- 8 Black Stalk
- 9 Sea Lark
- 10 Sea Lark
- 11 1000s
- 12 1000s
- 13 2 Whimbrel
- 14 6 Black C
- 15 2 L.B.C

~~Photo A~~

Little Crossin 16

At 1030 hrs the channel bank was completely covered. The shallow grass flats (2.5 m<sup>2</sup>) had about 2 cm water over it.

MON 29 1450 0800 hrs 1.3  
Low 2000 hrs 0.7m.

30 1450 0830 1.14

at 1800 on Mon. 0.76 ↓

White Egret 17  
Wandering Tattler 18

0.85 at 1400

Whitehead Tern 19  
Red Tern 20

at 1405 2 adults + 1 imm  
+ 3 birds + 1 400m + 200m  
Cairns Flats.

Same as Kingfish 21  
Pied Cormorant 22

At 1500 there were 8 Kingfish  
+ 3 shore jacks nesting + perching  
on the channel bank.

White-headed See Eagle 23



(58)

1625 6 *Pyrocephalus rubine*  
on channel bank

WED 31 JULY 74

TELEGRAM TO VAC

AT 1200 6 *W. Warbler*  
1 *C. G. Warbler*  
on signic. *W. Warbler*  
- feeding.

also 2 *Common Sp.* 24  
<sup>136 signic</sup>  
Low flying while perched in arbory.  
- quite large.

PERIST RECORD

\* *Southern Yellow Warbler* 25  
at entrance to 1400 km.

(59)

THURS 0.67 at 0800  
LT 0.65 1520

WED H 0.90 1.22

(61)

Platan

1.

Even looking between  
these angles.

2.

(60)

830 gm.

♂

♂+

770 gm

♀

745 gm.

WED 28 AUG 74

Commons Sheet

1 LPC shot at  
entrance to North Bay at 1050h  
Bird was sitting on just beginning  
trays - alone.

2 LPC shot near Island R.  
at 1115 hrs. Bird was  
sitting on ground with trays  
closed.

3 LPC shot on east side  
beach at 1205 hrs. Bird  
was sitting on just with  
trays closed.

(47)

♀

880 gms.

Stomach  
Empty.

♂

900 gms

♂

840 gms

(65)

4 CPC Shot at ~~1610~~  
1610 hrs. Bird was  
sitting on row of posts,  
Wings closed.

5 CPC Shot at 1625 hrs  
Bird was sitting on post  
found on the G. edge  
of wings.

6 CPC Shot at 1650 hrs  
Bird sitting on edge of ditch  
Wings closed. Close to  
Kendane.

♂ → A  
29 LBC 1150 gms —  
17 Blue Duck  
8 71 gms

♂ → IR IC  
~~125 g~~ 1300 g —  
Stomach contents = 125 gms

♀ → 870 gms —  
Stomach contents = 13 gms

TRAC 29 Aug 79

LBC 1 shot at 0950 hrs. Fully with another LBC + 1 Red-throated Loon to water edge. All in destruction.

LBC 2 shot at 1035 hrs. Shot by. Sighting on just above wings closed.

LBC 3 shot at 1115 hrs. Entrance to West Bay. Sighting on just below water LBC. Wings closed.

28

LBC 1150 gms

17 Blue Bird

8 17 Bird

18 IC

~~125 g~~ 1300 gms

Stomach contents = 125 gms

870 gms

17

= 13 gms

Stomach contents

TRAC 29 AUG 74

LBC 1 shot at

0950 hrs. Fully with

another LBC + 1 Reg 1 km

above to water edge. Beer  
in distributor.

LBC 2 shot at 1035 hrs

shot by. Sitting on just above  
Wings closed.


LBC 3 shot at 1115 hrs.

Entrance to West Bay.  
Sitting on just above  
other LBC. Wings closed.



NEED FOR NEXT  
CORRECTIONS SAMPLES  
TRIP

Jars + Plastic Container for bottles  
Plastic dishes to weigh contents on  
Squeeze bottle with neck that  
neutros stored.  
Squeeze bottles  
Spring balance for slugs.



There is



70

70

1220

TUES 24 SEP  
McClure

Pebble Pt - (Landscape)  
& Road direction  
- E. P. Dept.

SAT 7 SEP

was fairly close of  
(center) 100 Blk & corner 400 miles

downstream of Johnson Bridge  
(center of channel) at 9000

1100 hrs

(70)

(70)

1220

TUES 24 SEP  
McClure

Pebble Pt - (Lobby?)  
+ Road direction  
- E. P. Dept.

SAT 7 SEP

saw first flock of  
(counted) 100 Black Cormorants 400 miles  
downstream of Alouette Bridge  
(center of channel) at 2200  
1100 hrs

2 on Lake

1 on shore

1 on shore = 6

2 on shore / 20

1 on shore

3 on shore

2 on shore = 8

1 on shore = 5

73

Write first

40 mm  
80

Hasselblad

Pablo I report

408 Valleyhurst  
257189.

see

Not Park Photography.

Process 70 mm

72

CANON ME2

WEDNESDAY

3 Pals

Frid 23 Nov 74

Sat 23 Nov 74

Sun 24 Nov 74

... ..

72

73

Water high

40 mm  
80

Hasselblad

Photo I report

405 Valleyhurst  
257189.

Not Park Photogeophysics.

Process 70 mm

see

72

CANON NET

HARDY IANLEY

J. R. R. R. R.

Frid 22 Nov 74 Gull

Sat 23 Nov 74 Sandstone

Tues 26 Nov 74 1 Gull

- Andy ... at 0300 am.

72



75

WED 8 pm at 10 am  
11 am

THUR 9:30 at 10:30  
11:30 at 12:30

FRID 10:30 at 11:30  
12:30 at 1:30  
2:30 at 3:30  
4:30 at 5:30

76

P.O 4  
W.D.S.E

1630

CR 11 16 11  
11 11 11  
11 11 11

ST 286 287

1800  
Sundling 25 287

(75)

WED

8 pm at SS Point Pt  
Peggs. boxes

THUR

8:30 at school  
Rider at 10:15

CR

11

est

K

16

est

SKT

286

est

Egg shaker

Food & crates

x 1/2

bag

hand

1800

Sundling

25

est.

(74)

P.O 4  
WSE

THU 19 SEP 74

Have another look at  
activity of range in  
Hollows

V - 5000 - 6000

Large Dandelion

K	5	11	=	16
GR	10	1	=	11

Similar 18 with

~~18~~

Sit 26

BTS - 4  
35  
aphid bees  
and bee

1  
See table

0820 6 Sit - Dandelion  
morning

(77)

TRAC 335 81 SWAL

Have another look at  
study of bays on  
Atlantic  
- 5 pages - E. L.?

Large District 15

K	5	11	16
OR	10	1	11

Count 18 with line

184

Sl 216

BT

4  
35  
optical lens  
and BR

1  
See file

0820  
6 Sl - District  
messy

(78)



79

Mulca Parrot (*Pezophobus varius*)  
Elegant Parrot

$$\begin{array}{r}
 2.54 \\
 1.15 \\
 \hline
 1.39 \\
 1.25 \\
 2.44 \\
 2.92 \\
 1.0
 \end{array}$$

Buff-billed Bree

WMS 20 Nov 74

Red eye covered by bill

11 1/2

Depth 11 1/2 mm

Length 5.3 cm.

Weight 610 gm.

Captured by Oring - Australia.

78

87



TUES 24 X 72 394

100 ha

4 Spotted Hawks on ground  
They were feeding on insects  
phosphorus - sulphur  
- based nutrient

130 ha

4 Hawks on the peak  
at - east end of  
the ridge

4 Hawks on the peak  
at - east end of  
the ridge

18 Dead Doves

1990 ha

126  
234  
360

SLA

9 with  
+ 3 + 2

K

Ca K

3 with

G

35

east bank

4 dead birds

TUES 24 SEP 74

100 hrs

4 Sand Seals on

islands at end of headland

All birds feed most in bushes

Plumage - replace breast

band across chest

1130 hrs

4 Gulls on the peak

point at west end of

Cliff

1500 hrs

2 birds out of view

band of shell around

edge of west side of island

18 Black Doves

1990 hrs

358

126  
232

SLT

+ 3  
9  
with

K

GLT 3 with

G 35 with

4 Seabirds

WED 25 SEP 52 EDM

0830 hrs: at entrance my line  
 were 2 *Umbellata* *herbivora*  
 (had to sit in grass for 1/2  
 day) - some *pus* remains  
 of *carab* i note that eggs  
 of *Umbellata* - full breeding  
 stage found near top of pit  
 yesterday. - 2 *Umbellata*  
 eggs

BK 2  
 2  
 21  
 + 3  
 9  
 39

Antenna  
 small  
 sub-note  
 legs ↑  
 head back

29 Golden Plover will 1 *Ceryle*  
 on north bank 0830

05-11 6 + 5 = 11  
 + 7  
 nests

← 16 + 1 = 17  
 "

0915

SKT 252  
 + 28  
 280  
 156  
 434

But. 20.

Sawtooth 4

4

9

27 30.

0840 2 birds in the morning on yellow.

0845 low  
6 Greenlets  
1/1 Linn  
mostly on river side.

1035 2 sp  
+ 5 Red  
on another  
4 minnow  
1 white

1100 hrs - found nest on  
Molly I. 16 birds seen  
Bird seen (pink) without under  
tree. 10 from ground  
By shore tree 30 yds out of nest  
the last seen under it. 10  
+ from 1 pair.



- 17 White faced Heron
- 18 Large Wooded
- 19 Red necked S.H.D.
- 20 Black Cormorant.
- 21 Green her
- 22 Gray Plover
- 23 Phoebe
- 24 Great King
- 25 Sandpiper
- 26 Osprey
- 27 Little green bit
- 28 Spotted
- 29 Kingbird
- 30 Golden Plover
- 31 White her
- 32 Jay
- 33 Black Duck
- 34 White breasted Sw Eagle
- 35 Cuckoo Sp.
- 36 Towhee

12' base from center eye  
 inside of veins  
 in eggs  
 1 1/2" 1/4" 1/4" 1/4"  
 3"  
 2 1/2"  
 7  
 26 SEP 24  
 26 SEP 24

- 1 3 Whimbrel
- 2 BT Goshawk
- 3 Robin
- 4 Jay
- 5 Crows
- 6 P. Jay
- 7 Starling
- 8 Kingbird
- 9 Song Sparrow
- 10 Starling
- 11 Robin
- 12 Red Wing
- 13 Little
- 14 White-throat
- 15 Jay
- 16 Red-eyed Vireo

1800 hrs  
 21 photos taken in or near  
 pond. 14 adults, 7 immatures.  
 2 of the immatures had abdominal  
 leg bands, one on left leg, one  
 on right leg.

found 21 (2 immatures) in  
 nest  
 2 1/2" egg  
 2 1/2" egg  
 2 1/2" egg  
 2 1/2" egg

found nest



(90)

1130 hrs - 1200 started skin on semi dry feathers.

1505 hrs skinning by apparatus feeding on White stone of west end of Deventer.

Also the other part of apparatus seen making for south alone opposite from fibre entrance.

1530 Wigg 3DS inner with 200 inner lens 1700 3 photos of Petrus in entrance to skin like using a 25 ASA 36 exposure colour printer (slide) film (first 3 exposures of film)

CORNORANT

(91)

FOOD WASTE IS

(long film)

LPC 7

1520 hrs shot LPC on north side of Deventer opposite entrance to skin White stone, wigg closed.

54.5  
33.9



stones contents = 20.6 gms.

850 gms

(90)

1130 hrs - 120 sealed skin  
on semi dry film.

1505 hrs changed by  
apostrophic feeding on  
White alone of wet and  
sheltered

Also the other pair of  
apostrophic seen making  
the same alone spotted  
brown like above.

1530 hrs 3DS seen  
with 200 mm lens

took 3 photos of Pelvic  
in advance to Sem like

using a 25 ASA 36 exposure  
color positive (state) film  
(first 3 exposures of film)

CORNERANT

(91)

FOOD HABITS

(dry film)

LPC 7

1520 hrs Still LPC on

with alone of sheltered

apostrophic advance to Sem

White - alone, wings

closed

54.5

33.9

→

Stomach contents = 20.6 gms.

850 gms

92

FOR NEXT WEEK

1. Wooden pulpit box to  
fit camera + 200 mm  
lens -- carry in box  
at all times.

2. more waders traps

93

JDS TO DO

1. Clean out + flatten ends  
of wader net pipes.

2. Purchase my camera.

3. Rubber on Road for boat  
-- Alan Mayne!

4. 2 new lower lenses  
~~lens~~ -- Perseus.

5. Buy plastic unit for my  
camera.

~~6. Buy rubber tubes for~~  
6. Buy Pelmine + Padded.

(92)

FOR NEXT WEEK

1. Wooden pulpit box to fit camera + 200 mm lens - carry in boat at all times.

2. Two wooden trays

(93)

IDS TO DO

1. Clean out + flatten ends of wooden net pygals.
2. Produce my camera.
3. Pallet on boat for boat - Alan Maynard

4. 2 new camera lenses  
~~lens~~ - Percecco

5. Buy black unit for my camera.

6. ~~Pallet strainer for~~  
Buy Pelmin + Paddock



94

THU TO DO

1. Bank Reconciliation
2. Make gas bonds (obtain) for Reconciliation.

95

4 with 3.  
 71 2  
 10 1



William on Sat ✓  
 Met 9 with Campbell  
 to see the problem.  
 SOS 10:45-24

95

(95)

(95)

4 with 3.  
 71 2  
 10 1



William will be set up  
 with 9 link Rangefinder  
 as one of the guidelines.  
 SOS 10/11/24

(94)

TO DO


1. Band Redshift Polaris
2. Make few bands (around) for Polaris.



96

Nesting Area no 1

75 yds long x 47 wide



97

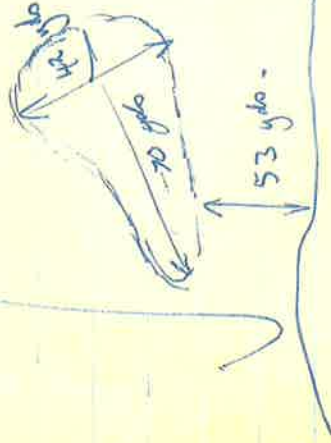
Bank back across middle of area

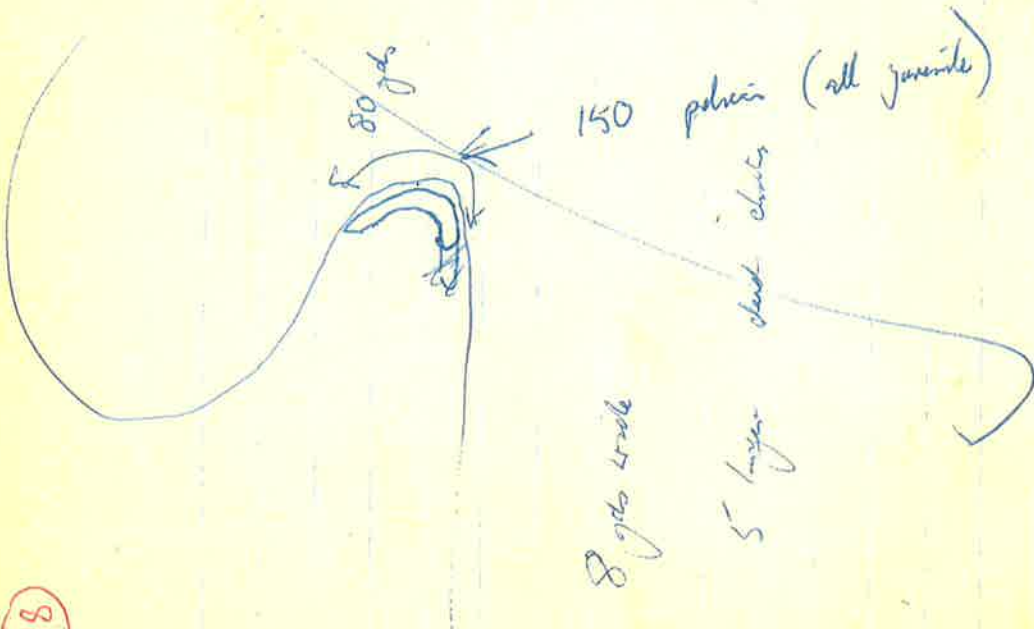
92 yds from edge of area to the shore

195 yds from edge of nest area 1 to nest area no 2

70 yds  $\Delta 45^\circ$

43





80 yds wide

5' higher

150 pdrain (all juvenile)

shrub cherts

80 yds



Left 80 pdrain  
 5' rubble  
 1 wall  
 1 stake  
 on structure mid way  
 rocky area 122  
 Area  
 80 cherts  
 5 Adults  
 at 100L ST  
 B

Grey Whiskered Tern  
Black Gnatcatcher  
House Finch

Grey Tern  
Black Gnatcatcher  
House Finch

House Finch  
Black Gnatcatcher

Black Gnatcatcher  
House Finch

Black Gnatcatcher  
House Finch

House Finch  
Black Gnatcatcher

House Finch  
Black Gnatcatcher

House Finch  
Black Gnatcatcher

House Finch  
Black Gnatcatcher

House Finch  
Black Gnatcatcher

House Finch  
Black Gnatcatcher

House Finch  
Black Gnatcatcher

House Finch  
Black Gnatcatcher

House Finch  
Black Gnatcatcher



Common Yellowthroat  
Yellow C. Warbler - Green-backed  
R. W. Woodpecker

Gray Titmouse  
White-eyed Vireo  
White-headed Nuthatch

Green-backed  
Green Woodpecker

Robin

Blue Jay

White-throated Sparrow

Mocker

Pileated Woodpecker

White-eyed Vireo

Swainson's Thrush

Field Sparrow

Indigo Bunting  
P. W. Warbler

Wood Thrush

Common Sparrow

Blue Jay

Gray-throated Sparrow

Robin

R. Woodpecker

White-throated Sparrow

Song Sparrow

Gray-throated Sparrow

White-throated Sparrow

White-throated Sparrow

White-throated Sparrow

White-throated Sparrow

White-throated Sparrow

White-throated Sparrow

White-throated Sparrow

White-throated Sparrow

103

~~102~~

102

Robert

Simon

James

Whitehead Street



Nov 18 Nov 79  
Amc

4 wife  
39 will R  
2 outside

Amc  
40 will R  
1 will R  
3 outside

Amc  
55  
Amc  
50 will R  
60 will R  
2 will R  
5 outside

12 case  
10/19



MON 18 NOV 74

Area 1

4 will 1  
39 will 2  
2 outside

Area 2  
8 will 1  
40 will 2

1 will 3  
3 outside

59

Area 3

5 will 1  
60 will 2  
2 will 3  
5 outside

101/102 12 cases

101/102

109

108

TEATOWELS.  
LARGER JARS.

(110)

\$4.09

JACK

1.50

JDS

5.16

JACK

0.73

JACK

0.54

JDS

9.98

JACK

2.04

JDS

7.94

\$4.00

+ 12.00

\$16.00

