

Moora District Atlas

Contours, Cadastre &
Satellite Imagery
Scale 1 : 250 000
February 2000



WATSCU
WESTERN AUSTRALIAN THREATENED SPECIES
AND COMMUNITIES UNIT
WILDLIFE RESEARCH CENTRE
P.O. BOX 51 WANNEROO W.A 6065
PHONE: (09) 405 5100

NOT FOR SALE

This atlas remains the property of the
Department of Conservation and Land Management
and is for internal use only.

MAP PROJECTION

Universal Transverse Mercator adopting the Australian Map Grid
using the Australian National Spheroid, CM 117° Zone 50 Datum: AGD 84

Produced by Information Management Branch,
Publication & Special Project Section
December 1999 Job Number: 00017102
Contact phone number : 93340435

Moora District




CALM Managed Lands (as at April 1998)

-  National Park
-  Nature Reserve
-  Conservation Park
-  State Forest, Timber Reserve
-  Section 5(g) Reserve








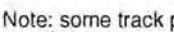
Non-CALM Managed Lands

-  Other Crown Reserve
-  Shire Vested Reserve
-  UCL
-  Water Reserves >50 ha

Management Boundaries

-  District Boundary
-  Local Government Boundary
-  Natural Gas Pipeline

Transport

-  sealed primary road
-  unsealed primary road
-  sealed secondary road
-  unsealed secondary road
-  sealed minor road
-  unsealed minor road
-  track
-  railway

Note: some track positions along the coast may be doubtful

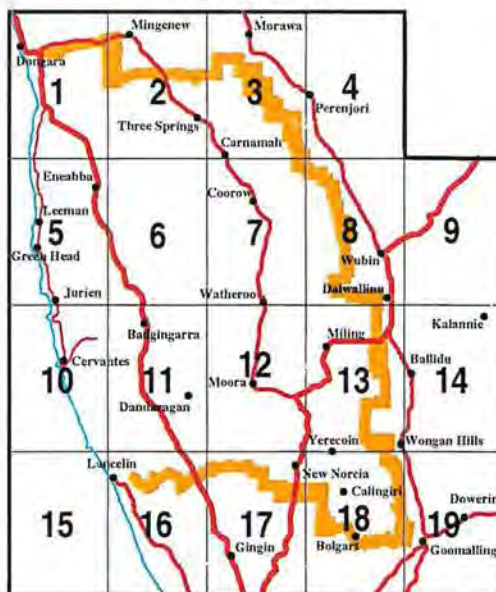


Scale 1 : 250 000

DATA QUALITY STATEMENT

Data Set	Source	Custodian	Accuracy
Relief	DOLA	DOLA	UNKNOWN
CALM Managed Lands	TENIS System	CALM	April 1998
Topographical Information (Travellers Atlas 1:250000)	DOLA	DOLA	UNKNOWN
Cadastral	DOLA	DOLA	1999
Landsat Imagery			Aug 1999
Local Government Boundaries	DOLA	DOLA	Jan 1998
PROJECTION		UTM AMG ZONE 50. AGD 84 DATUM	
CAVEAT	The data used has been assumed to be correct as received from the data custodians, as listed in the Data Quality Statement		

INDEX TO MAPS

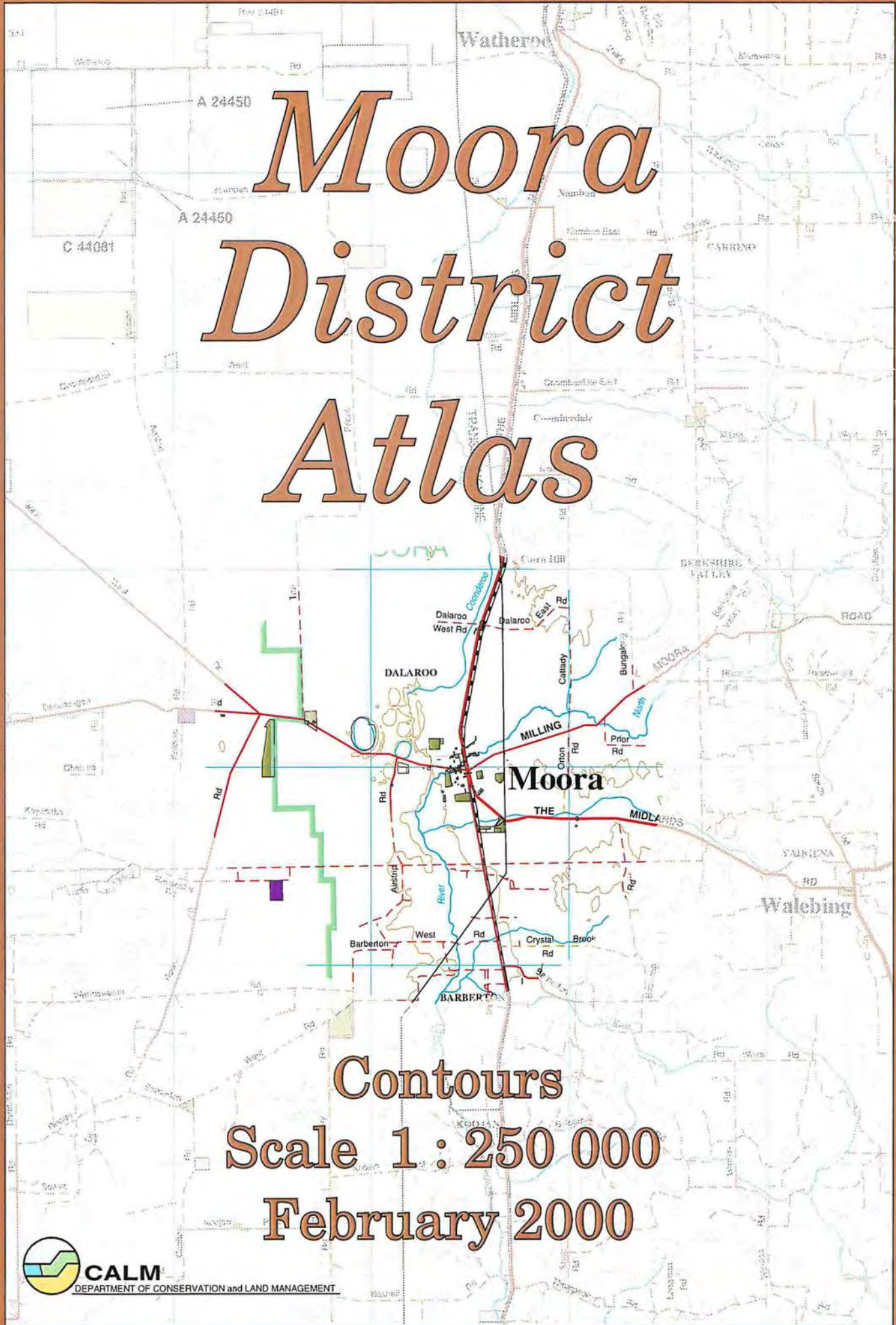


WARNING

Information on this map is referenced to the AUSTRALIAN GEODETIC DATUM 1984 (AGD84) and will differ by approximately 200 metres SW to positions based on the new GEOCENTRIC DATUM of AUSTRALIA 1994 (GDA94), to be implemented on, 4 DECEMBER 2000. All heights will remain the same. For further information contact the Manager GIS Section, Information Management Branch by phoning 08 9334 0342.



Moora District Atlas



Contours
Scale 1 : 250 000
February 2000

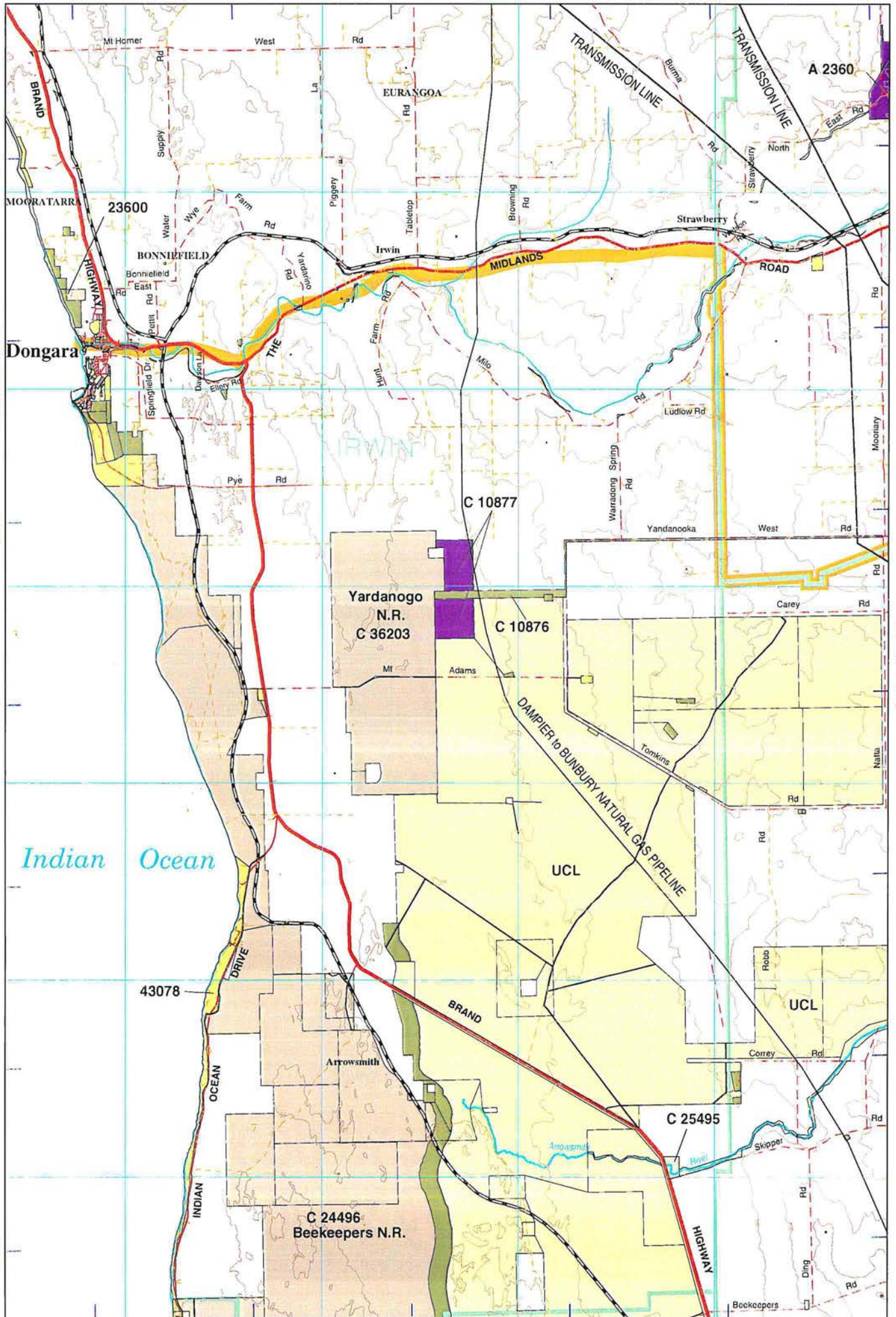
Map 1

Limit of Maps

114°55'0" 300 000 mE 115°0'0" 310 000 mE 115°5'0" 320 000 mE 115°10'0" 330 000 mE 115°15'0" 330 000 mE 115°20'0"

Limit of Maps

29°10'0" 6 770 000 mN
29°15'0" 6 760 000 mN
29°20'0" 6 750 000 mN
29°25'0" 6 740 000 mN
29°30'0" 6 730 000 mN
29°35'0" 6 720 000 mN

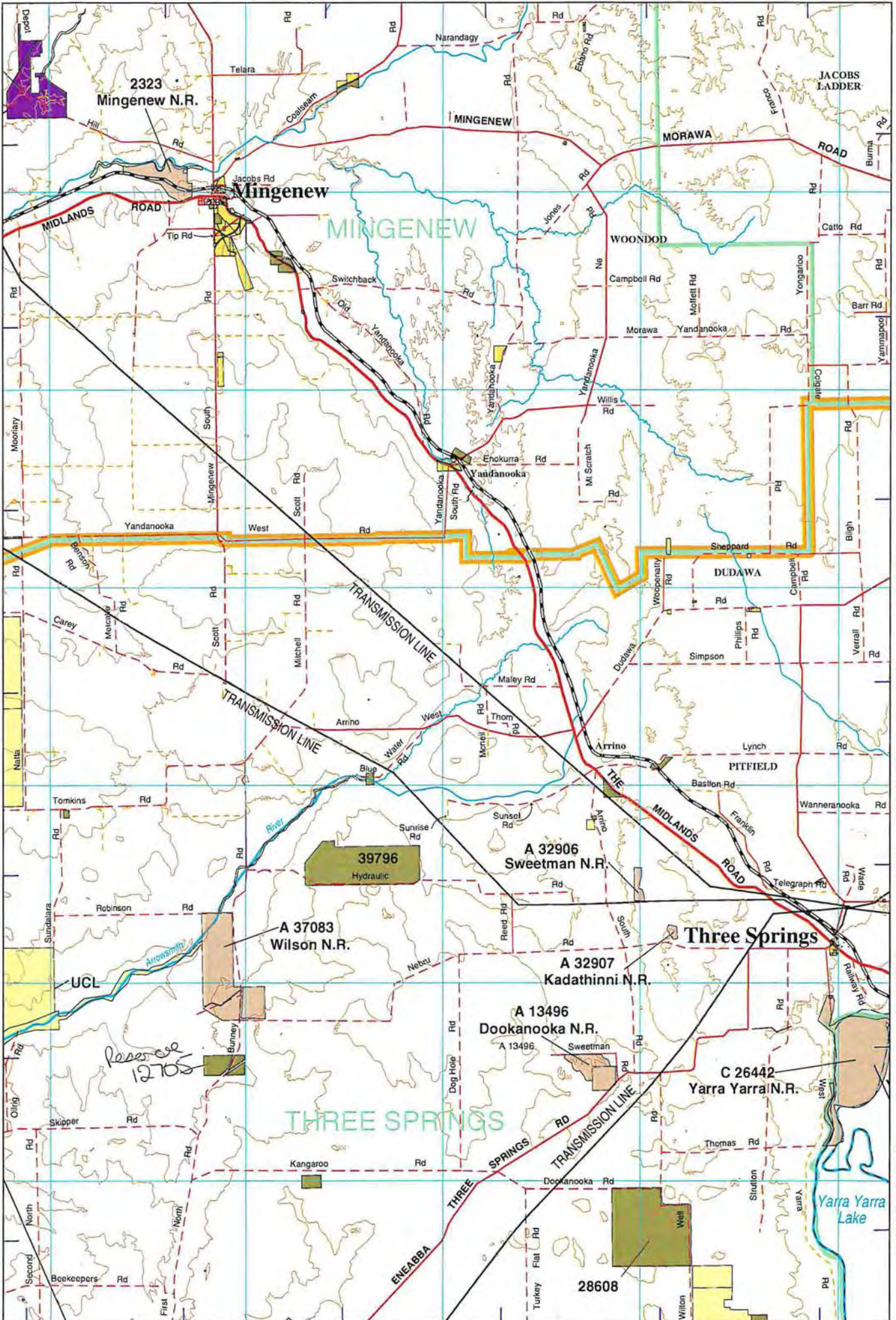


0 5 10 15 20 25 km

Joins Map 5

Joins Map 2

340 000 mE 115°25'0" 350 000 mE 115°30'0" 360 000 mE 115°35'0" 370 000 mE 115°40'0" 115°45'0" 380 000 mE



Joins Map 1

Joins Map 3



Joins Map 6

Map 3

Limit of Maps

115°50' 360 000 mE 115°55' 400 000 mE 116°00' 410 000 mE 116°50' 420 000 mE

29°10' 6 770 000 mN

29°15' 6 760 000 mN

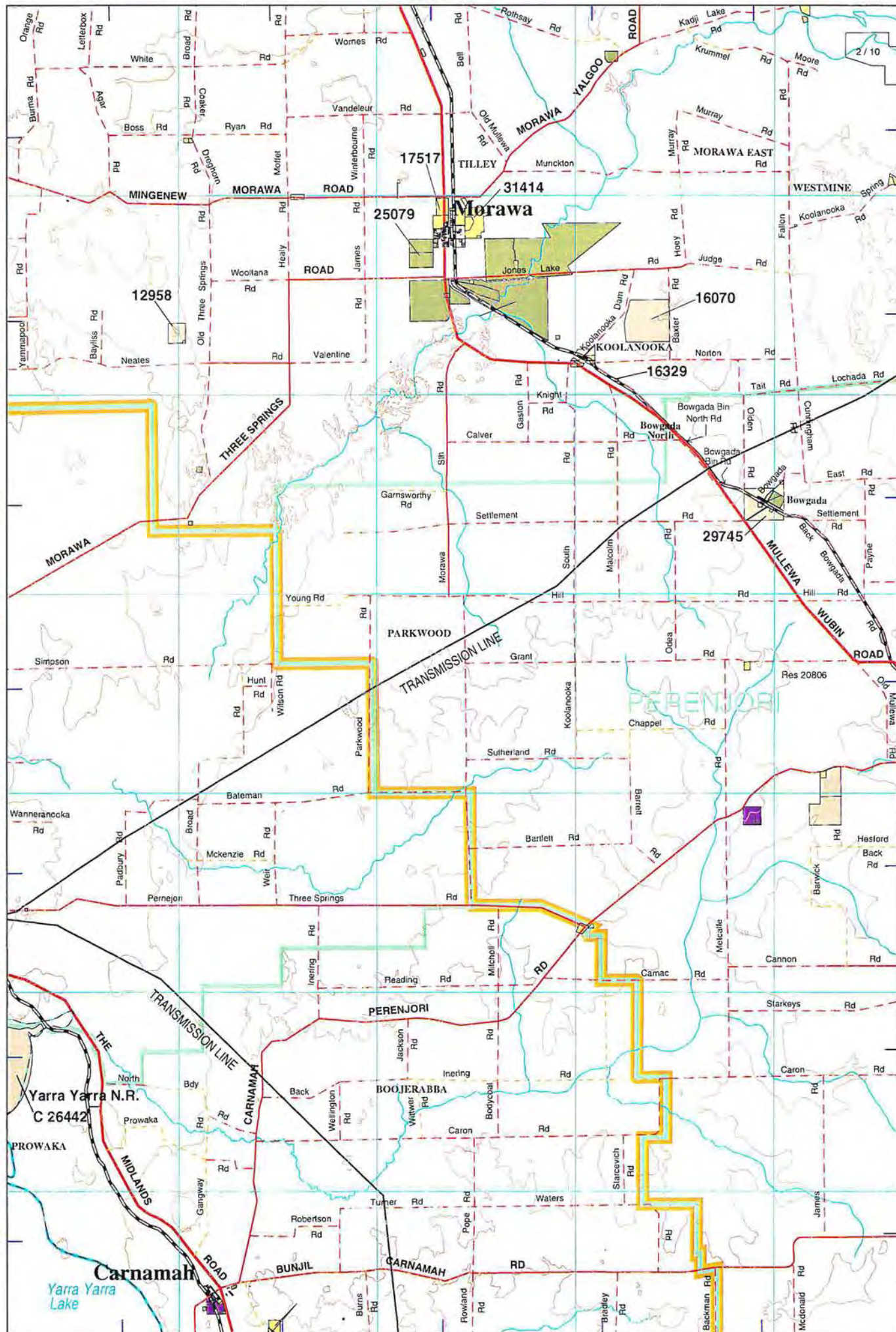
29°20' 6 750 000 mN

29°25' 6 740 000 mN

29°30' 6 730 000 mN

29°35' 6 720 000 mN

29°40' 6 710 000 mN

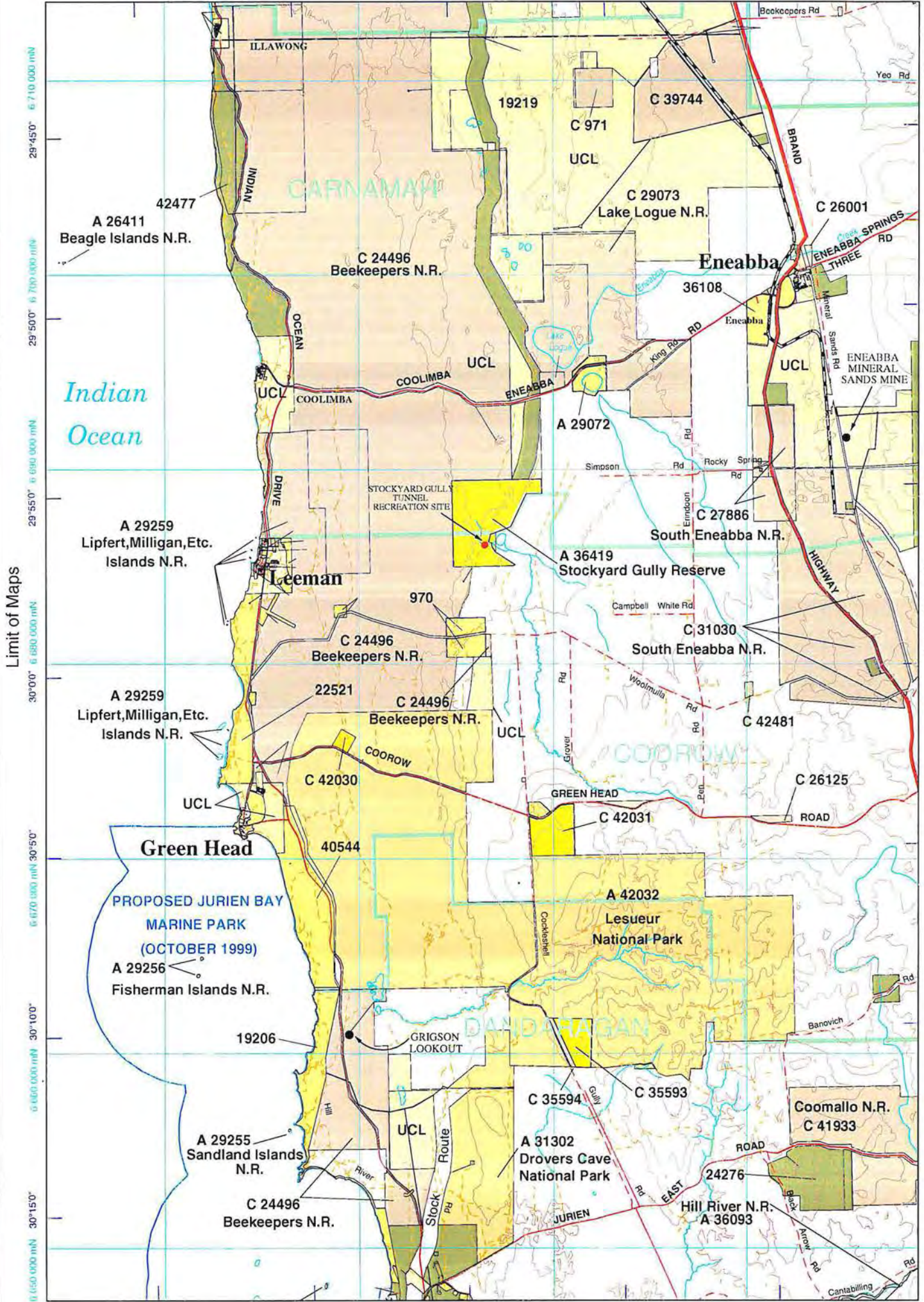


Joins Map 2

Joins Map 4

0 5 10 15 20 25 km

Joins Map 7

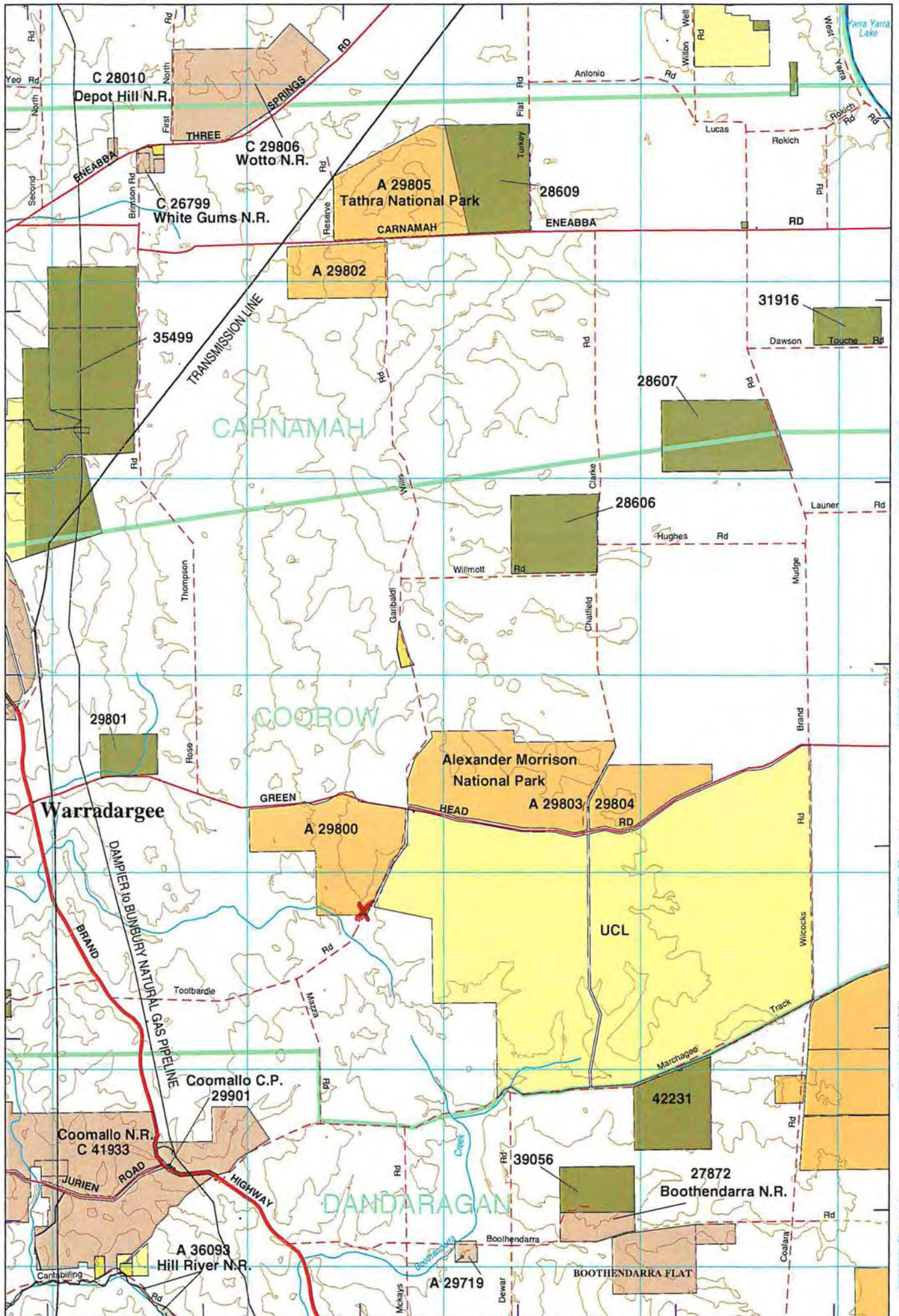


Limit of Maps

Joins Map 6



115°20' 340 000 mE 115°25' 350 000 mE 115°30' 360 000 mE 115°35' 370 000 mE 115°40' 380 000 mE 115°45'



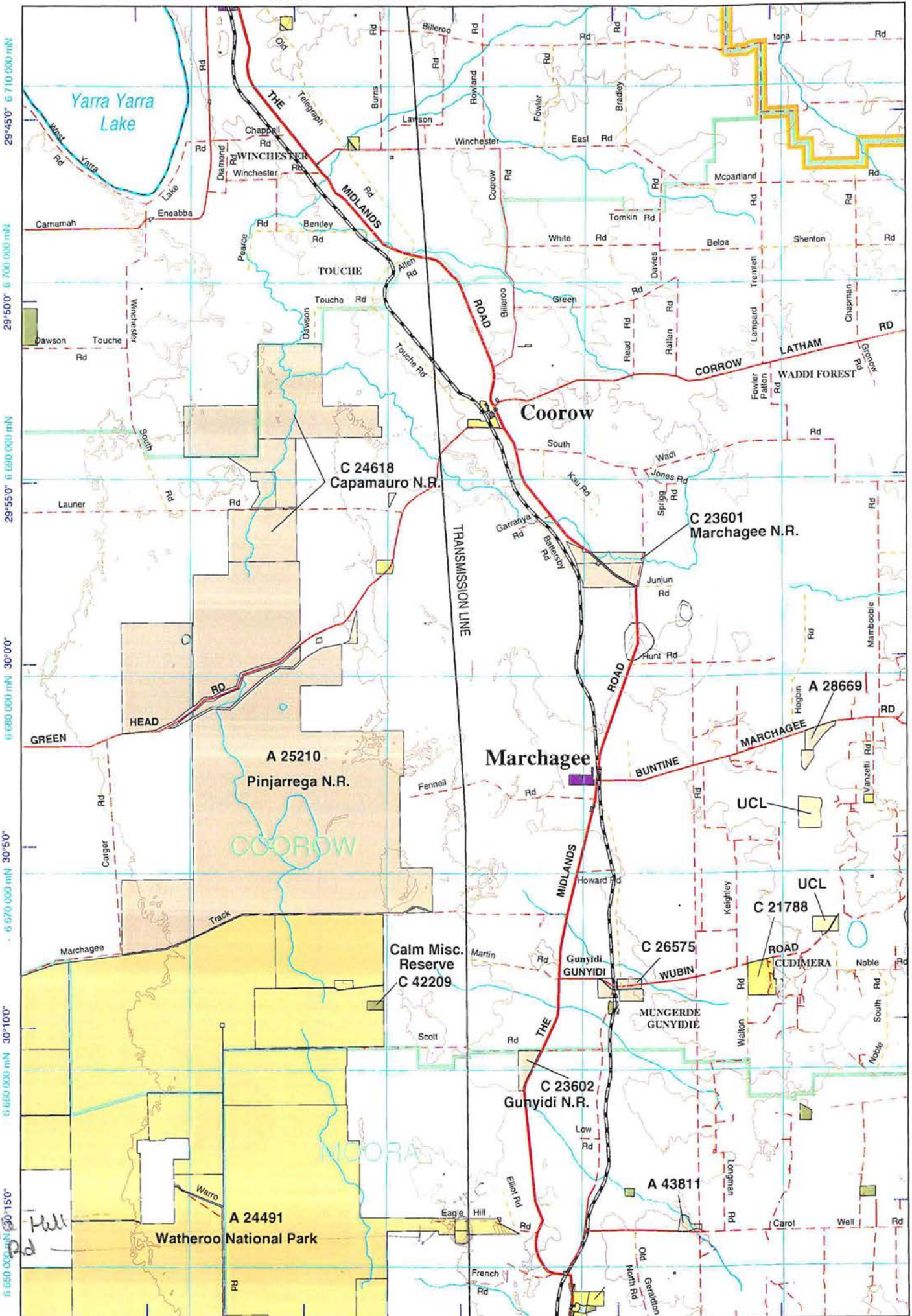
Joins Map 5

Joins Map 7

29°45' 67 100 000 mN
29°50' 67 000 000 mN
29°55' 66 900 000 mN
30°0' 66 800 000 mN
30°5' 66 700 000 mN
30°10' 66 600 000 mN
30°15' 66 500 000 mN

0 5 10 15 20 25 km

Joins Map 11



Joins Map 6

Joins Map 8

29°45'0" 6 710 000 mN
 29°50'0" 6 700 000 mN
 29°55'0" 6 690 000 mN
 30°0'0" 6 680 000 mN
 30°5'0" 6 670 000 mN
 30°10'0" 6 660 000 mN
 30°15'0" 6 650 000 mN



Joins Map 12

Eagle Hill Rd

Watheroo National Park

Calm Misc. Reserve C 42209

C 23602 Gunyidi N.R.

C 21788

C 26575

A 28669

C 24618 Capamauro N.R.

C 23601 Marchagee N.R.

A 25210 Pinjarrega N.R.

Marchagee

GREEN HEAD

RD

RD

RD

RD

RD

RD

RD

RD

RD

RD

RD

RD

RD

RD

RD

RD

RD

RD

RD

RD

RD

RD

RD

RD

RD

RD

RD

RD

RD

RD

RD

RD

RD

RD

RD

RD

RD

RD

RD

RD

RD

RD

RD

RD

RD

RD

RD

RD

RD

RD

RD

RD

RD

RD

RD

RD

RD

RD

RD

RD

RD

RD

RD

RD

RD

RD

RD

RD

RD

RD

RD

RD

RD

RD

RD

RD

RD

RD

RD

RD

RD

RD

RD

RD

RD

RD

RD

RD

RD

RD

RD

RD

RD

RD

RD

RD

RD

RD

RD

RD

RD

RD

RD

RD

RD

RD

RD

RD

RD

RD

RD

RD

RD

RD

RD

RD

RD

RD

RD

RD

RD

RD

RD

RD

RD

RD

RD

RD

RD

RD

RD

RD

RD

RD

RD

RD

RD

RD

RD

RD

RD

RD

RD

RD

RD

RD

RD

RD

RD

RD

RD

RD

RD

RD

RD

RD

RD

RD

RD

RD

RD

RD

RD

RD

RD

RD

RD

RD

RD

RD

RD

RD

RD

RD

RD

RD

RD

RD

RD

RD

RD

RD

RD

RD

RD

RD

RD

RD

RD

RD

RD

RD

RD

RD

RD

RD

RD

RD

RD

RD

RD

RD

RD

RD

RD

RD

RD

RD

RD

RD

RD

RD

RD

RD

RD

RD

RD

RD

RD

RD

RD

RD

RD

RD

RD

RD

RD

RD

RD

RD

RD

RD

RD

RD

RD

RD

RD

RD

RD

RD

RD

RD

RD

RD

RD

RD

RD

RD

RD

RD

RD

RD

RD

RD

RD

RD

RD

RD

RD

RD

RD

RD

RD

RD

RD

RD

RD

RD

RD

RD

RD

RD

RD

RD

RD

RD

RD

RD

RD

RD

RD

RD

RD

RD

RD

RD

RD

RD

RD

RD

RD

RD

RD

RD

RD

RD

RD

RD

RD

RD

RD

RD

RD

RD

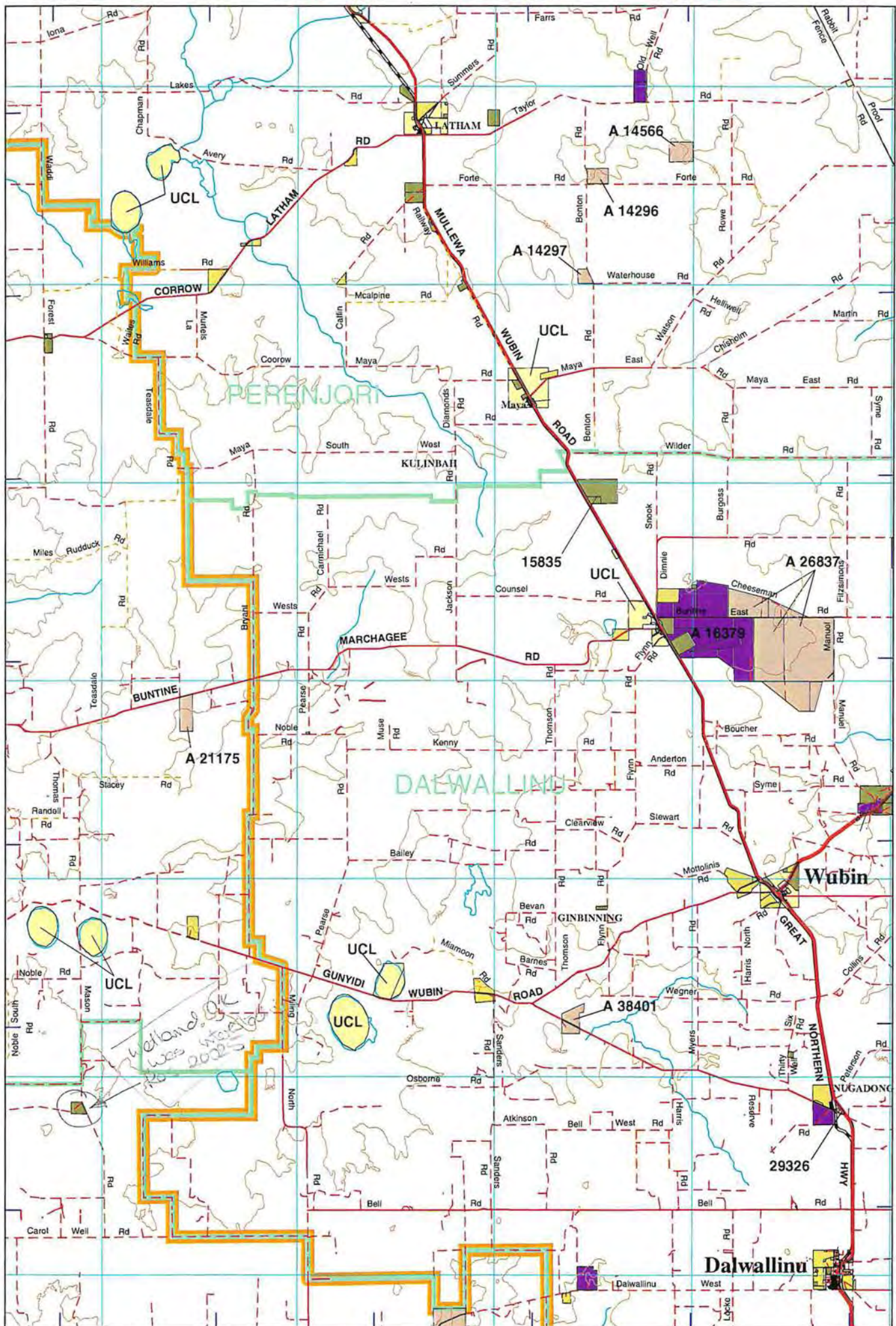
RD

RD

RD

RD

116°15'0" 430 000 mE 116°20'0" 440 000 mE 116°25'0" 450 000 mE 116°30'0" 116°35'0" 460 000 mE 116°40'0"



Joins Map 7

Joins Map 9

29°45'0" 6710000mN

29°50'0" 6700000mN

29°55'0" 6690000mN

30°0'0" 6680000mN

30°5'0" 6670000mN

30°10'0" 6660000mN

30°15'0"

Map 9

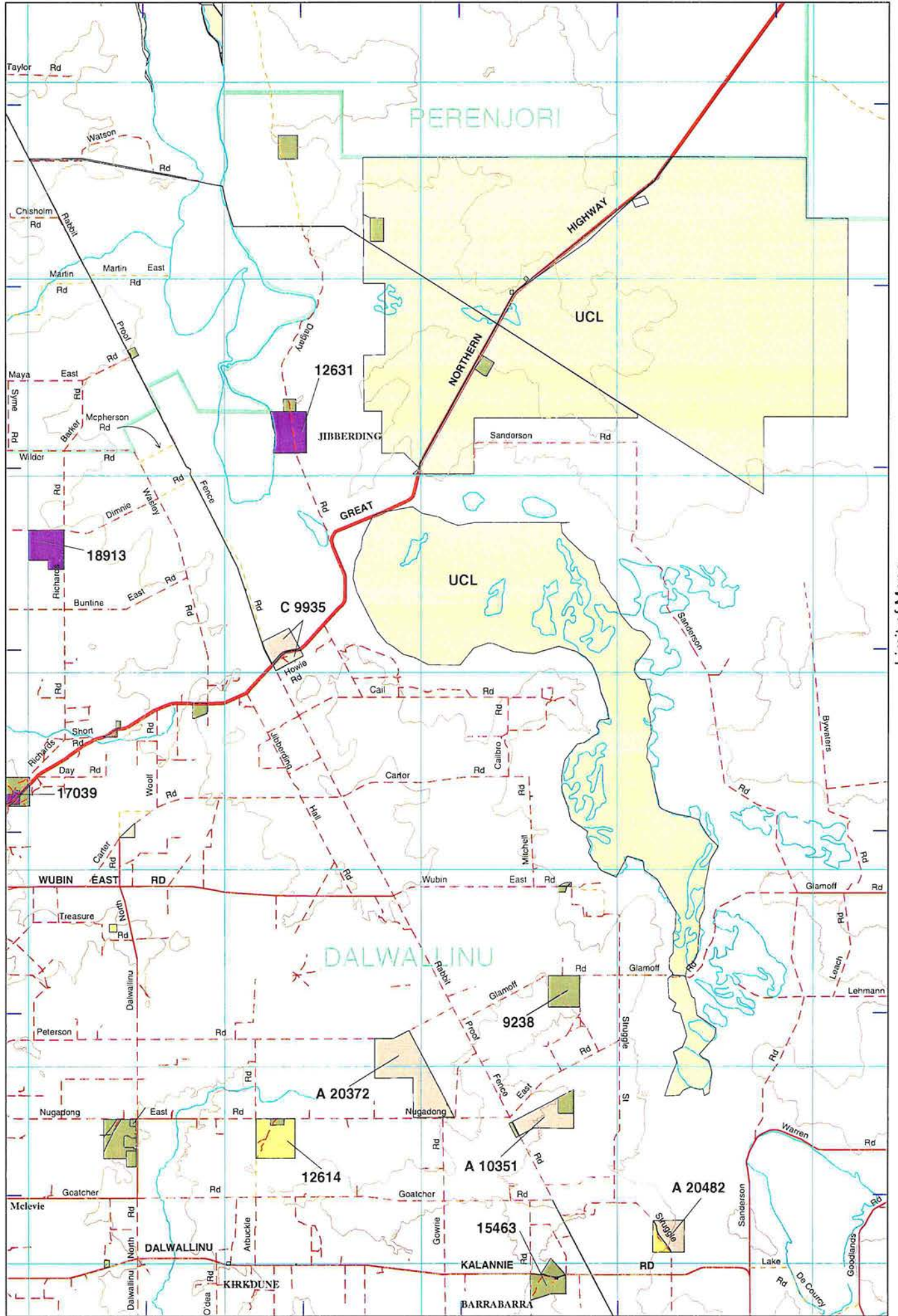
Limit of Maps

470 000 mE 116°45' 480 000 mE 116°50' 490 000 mE 116°55' 500 000 mE 117°00' 510 000 mE

Joins Map 8

Limit of Maps

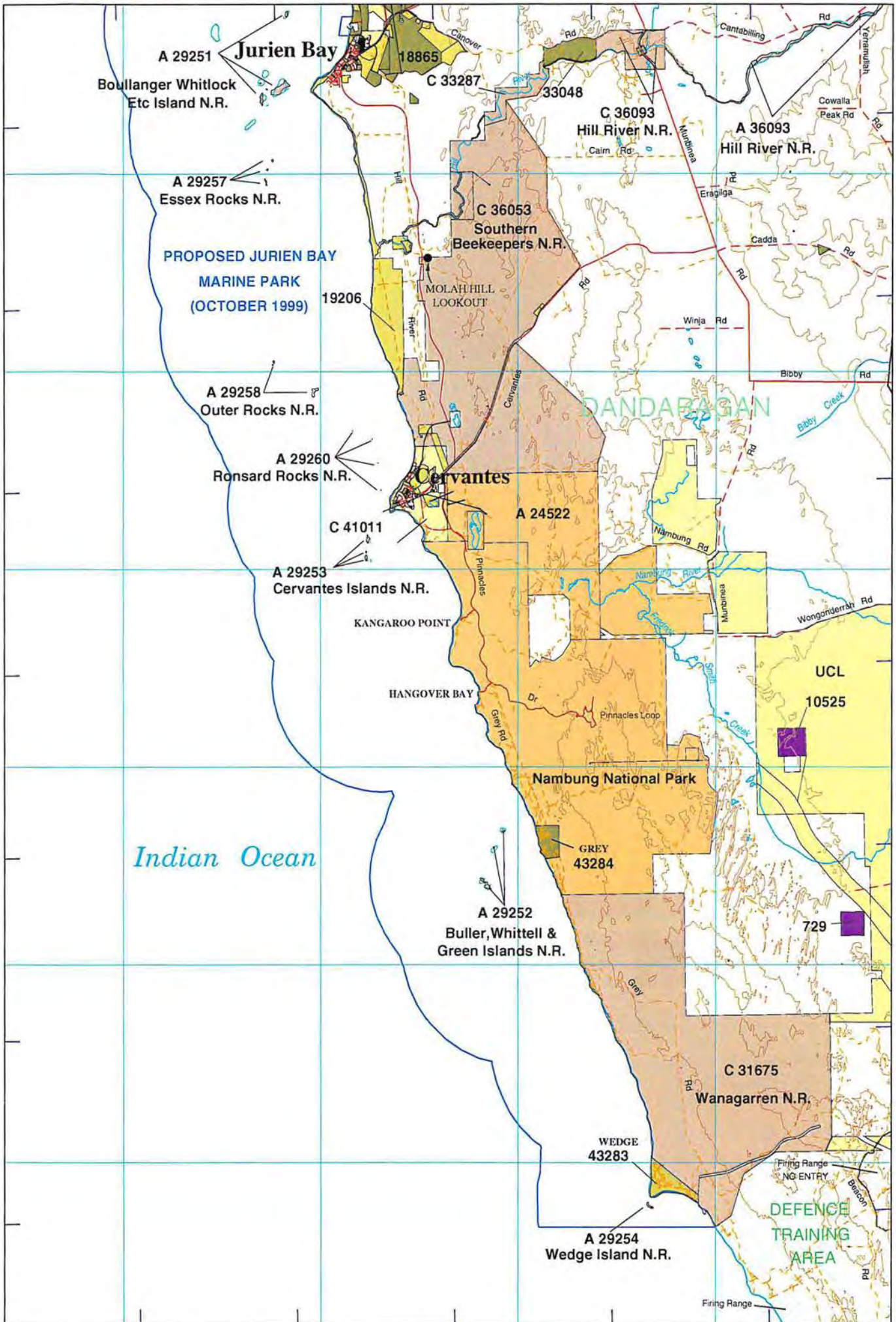
29°45'0" 6 710 000 mN
29°50'0" 6 700 000 mN
29°55'0" 6 690 000 mN
30°0'0" 6 680 000 mN
30°5'0" 6 670 000 mN
30°10'0" 6 660 000 mN
30°15'0" 6 650 000 mN



Joins Map 14

114°55'0" 300 000 mE 115°0'0" 310 000 mE 115°5'0" 320 000 mE 115°10'0" 330 000 mE 115°15'0"

Limit of Maps



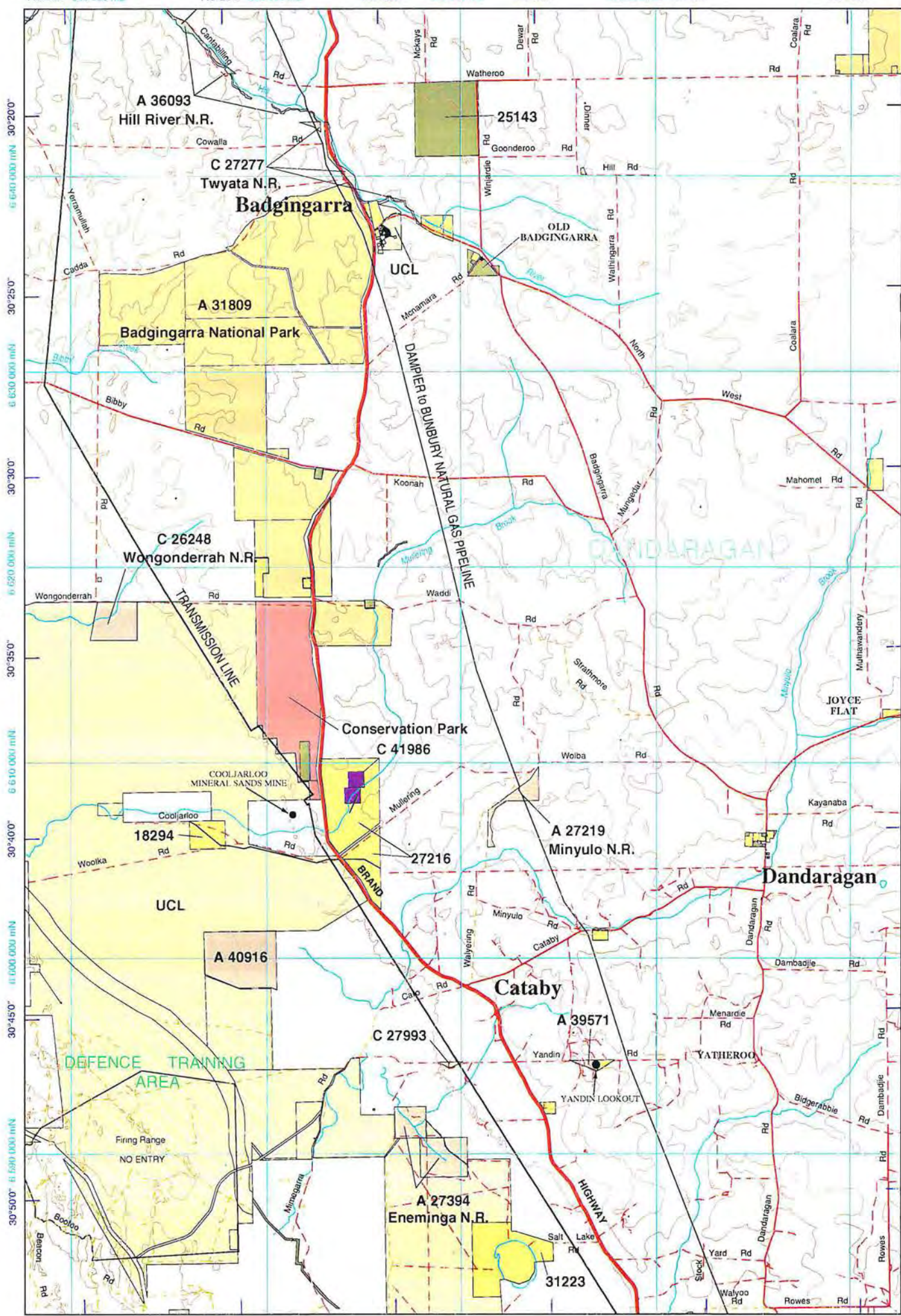
Joins Map 11

6 640 000 mN 30°20'0" 6 630 000 mN 30°25'0" 6 620 000 mN 30°30'0" 6 610 000 mN 30°35'0" 6 600 000 mN 30°40'0" 6 590 000 mN 30°45'0"

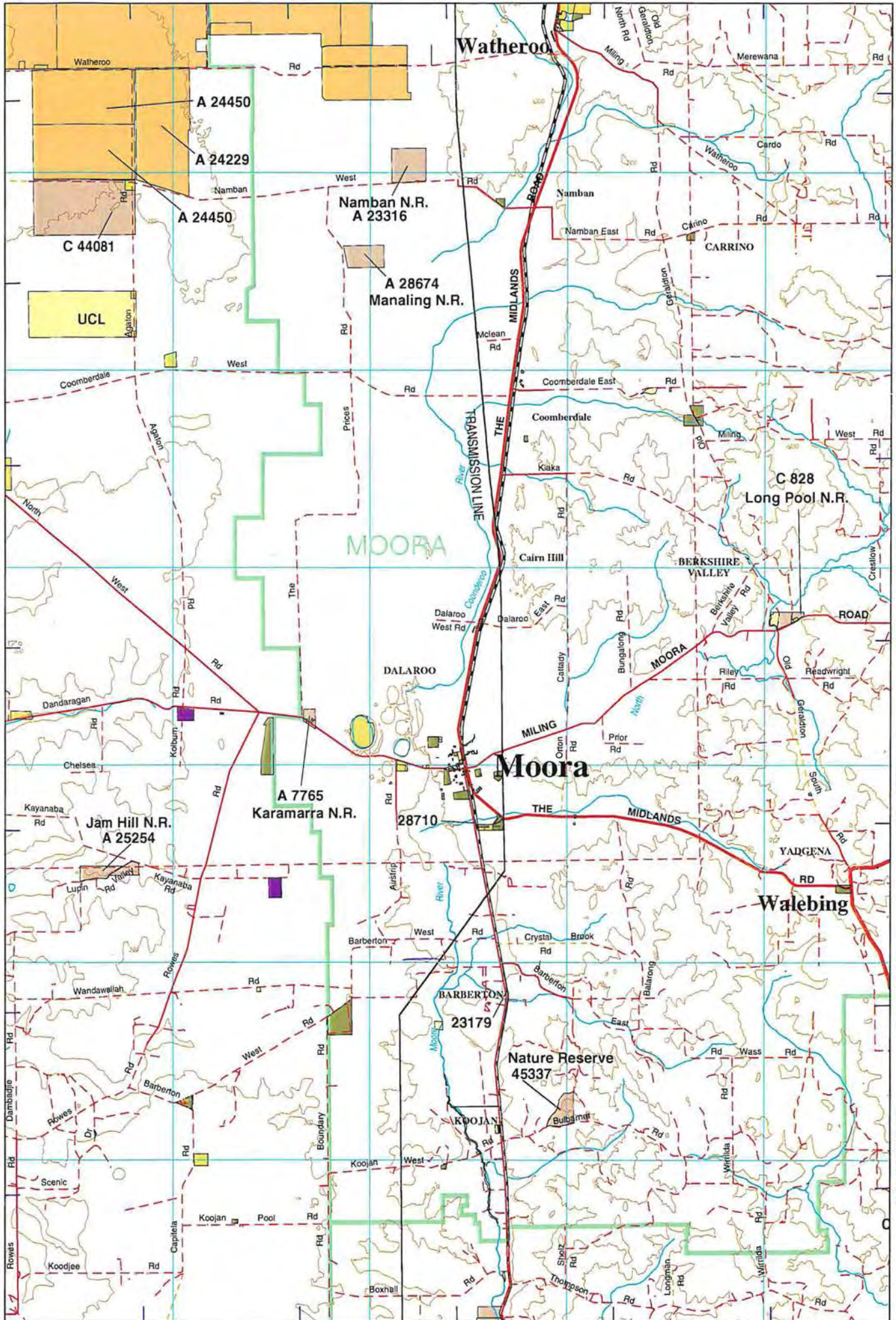
115°20' 340 000 mE 115°25' 350 000 mE 115°30' 360 000 mE 115°35' 370 000 mE 115°40' 370 000 mE 115°45'

Joins Map 10

Joins Map 12



115°50' 390 000 mE 115°55' 400 000 mE 116°00' 410 000 mE 116°50' 420 000 mE

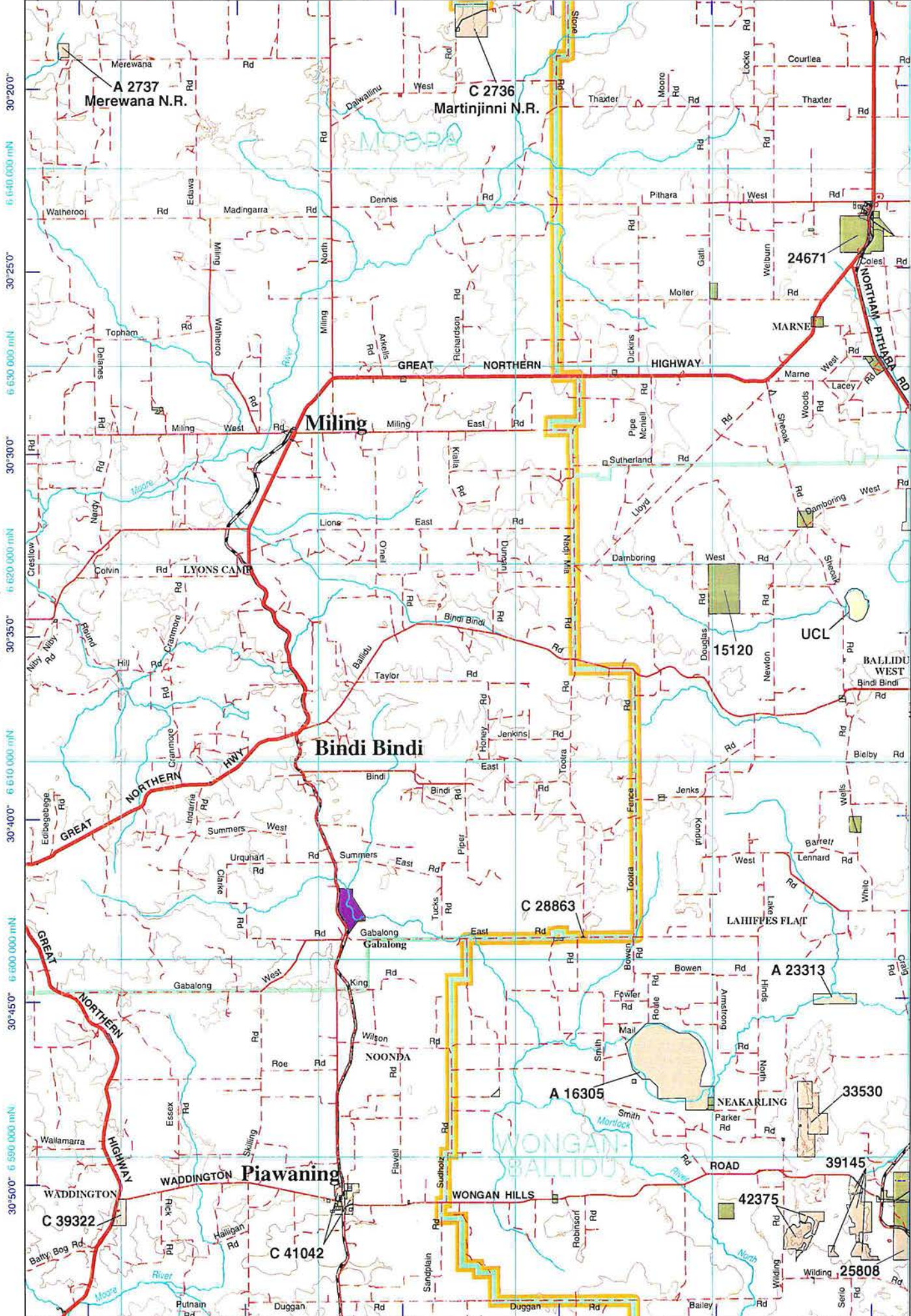


Joins Map 11

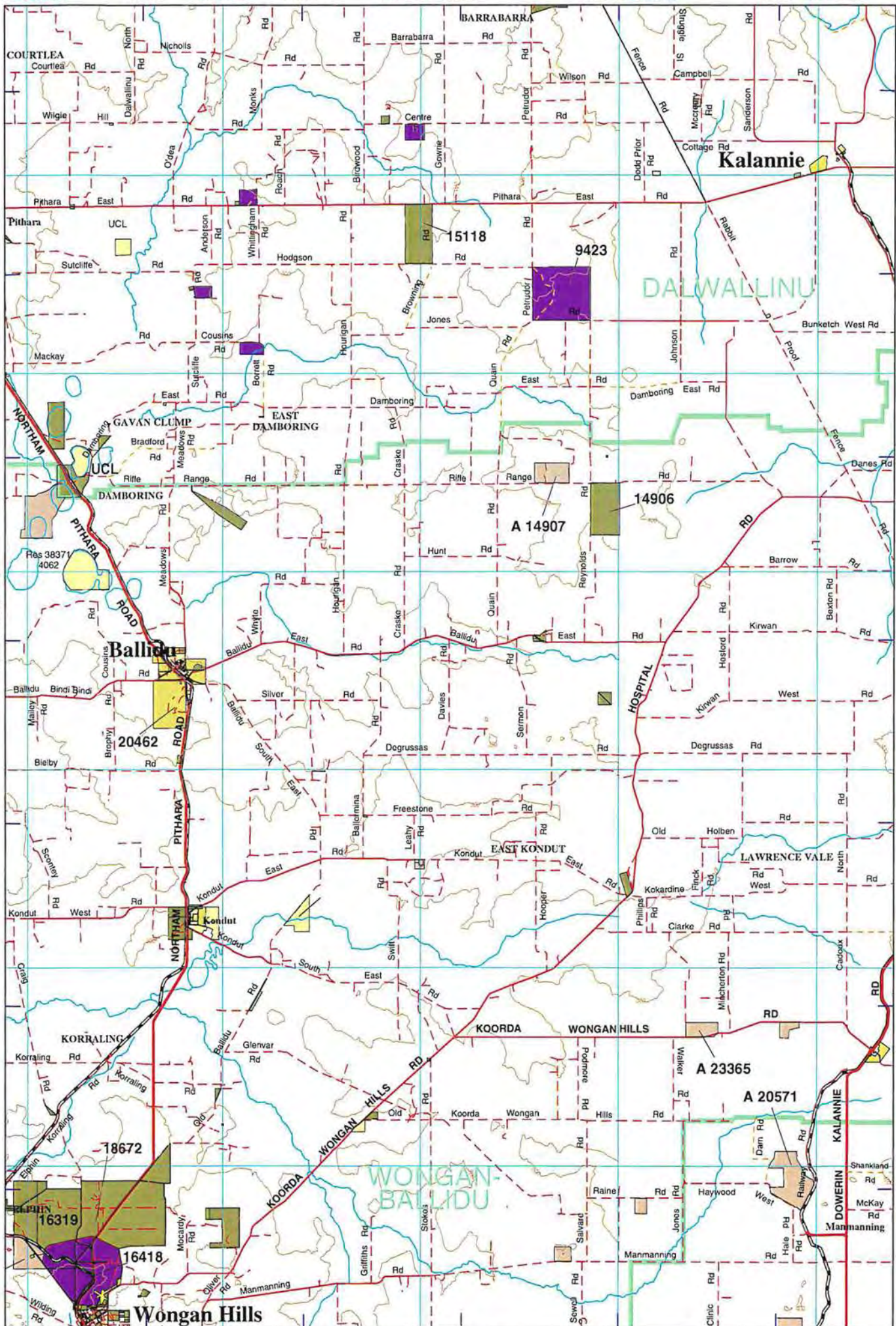
Joins Map 13

Joins Map 17

0 5 10 15 20 25 km



470 000 mE 116°45'0" 480 000 mE 116°50'0" 490 000 mE 116°55'0" 500 000 mE 117°0'0" 510 000 mE 117°5'0"



Joins Map 13

Limit of Maps


30°20'0" 6 640 000 mN
30°25'0" 6 630 000 mN
30°30'0" 6 620 000 mN
30°35'0" 6 610 000 mN
30°40'0" 6 600 000 mN
30°45'0" 6 590 000 mN
30°50'0" 6 580 000 mN



300 000 mE 114°55'0" 115°0'0" 310 000 mE 115°5'0" 320 000 mE 115°10'0" 330 000 mE 115°15'0"

Joins Map 14

Joins Map 16

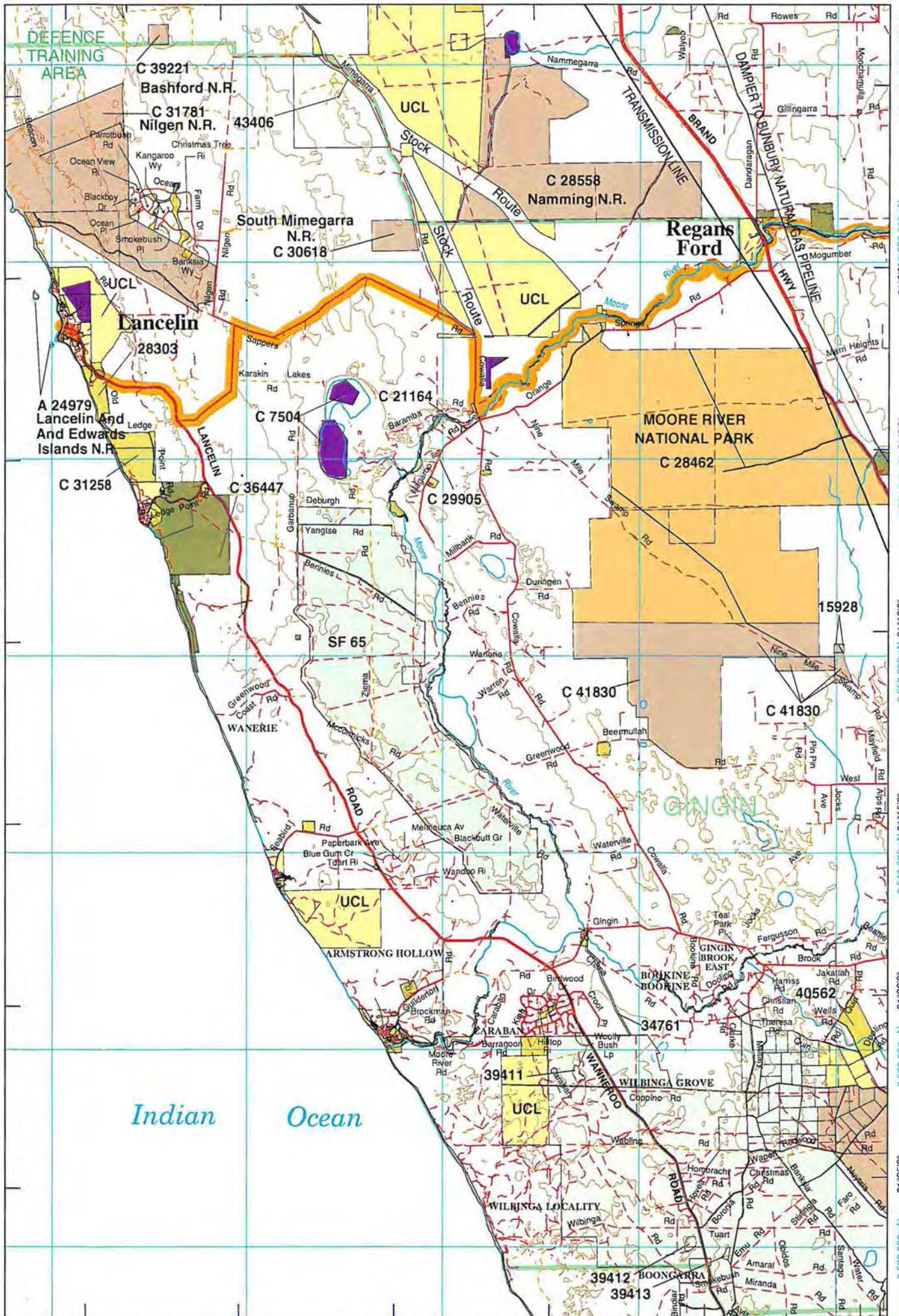


30°55'0" 6 580 000 mN
31°0'0" 6 670 000 mN
31°5'0" 6 760 000 mN
31°10'0" 6 850 000 mN
31°15'0" 6 940 000 mN
31°20'0" 7 030 000 mN
31°25'0" 7 120 000 mN



Limit of Maps

340 000 mE 115°20' 115°25' 350 000 mE 115°30' 360 000 mE 115°35' 370 000 mE 115°40' 380 000 mE 115°45'



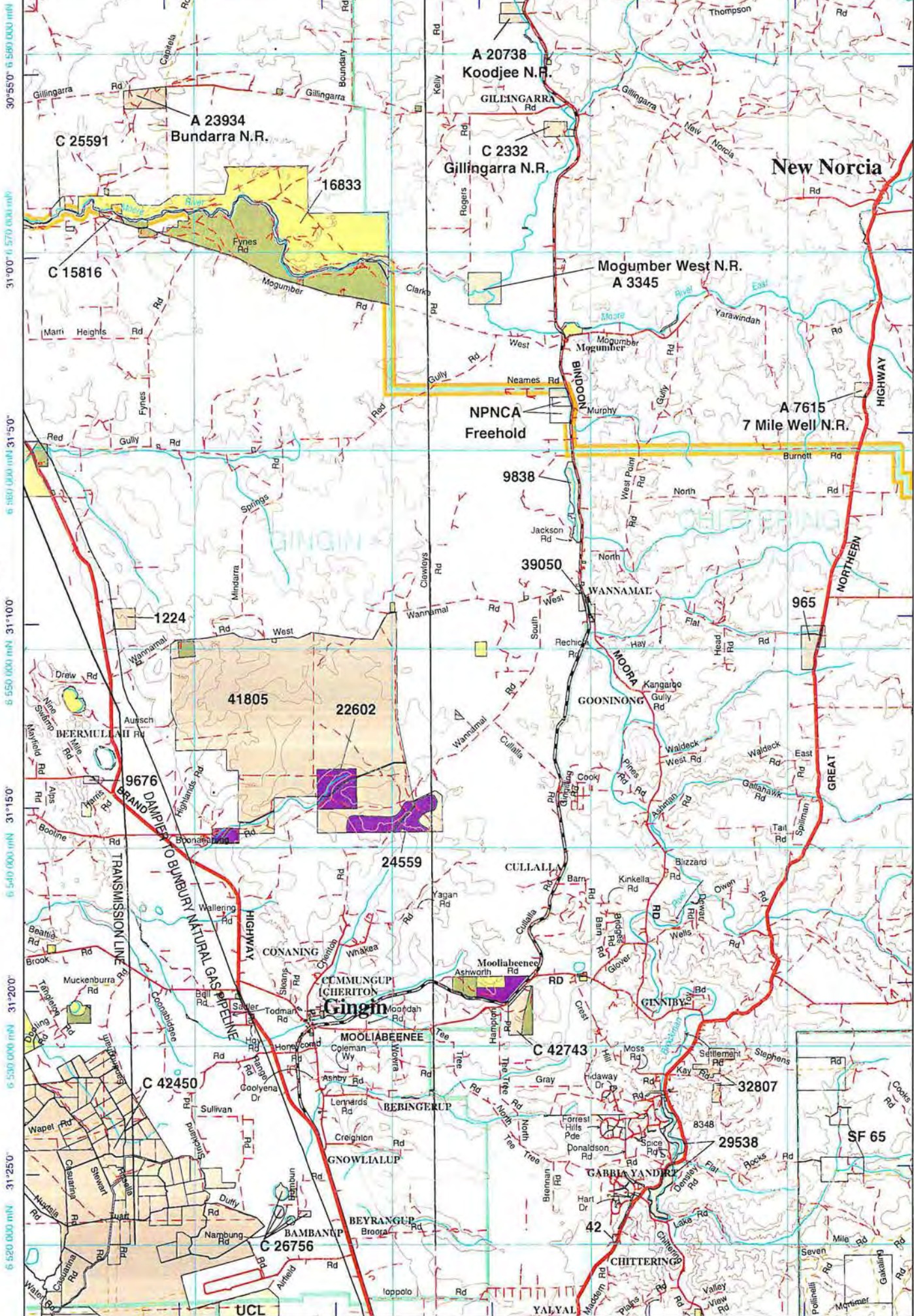
Joins Map 15

Joins Map 17

30°55'0" 6 580 000mN
31°0'0" 6 570 000mN
31°5'0" 6 560 000mN
31°10'0" 6 550 000mN
31°15'0" 6 540 000mN
31°20'0" 6 530 000mN
31°25'0" 6 520 000mN

0 5 10 15 20 25 km

Limit of Maps



Joins Map 16

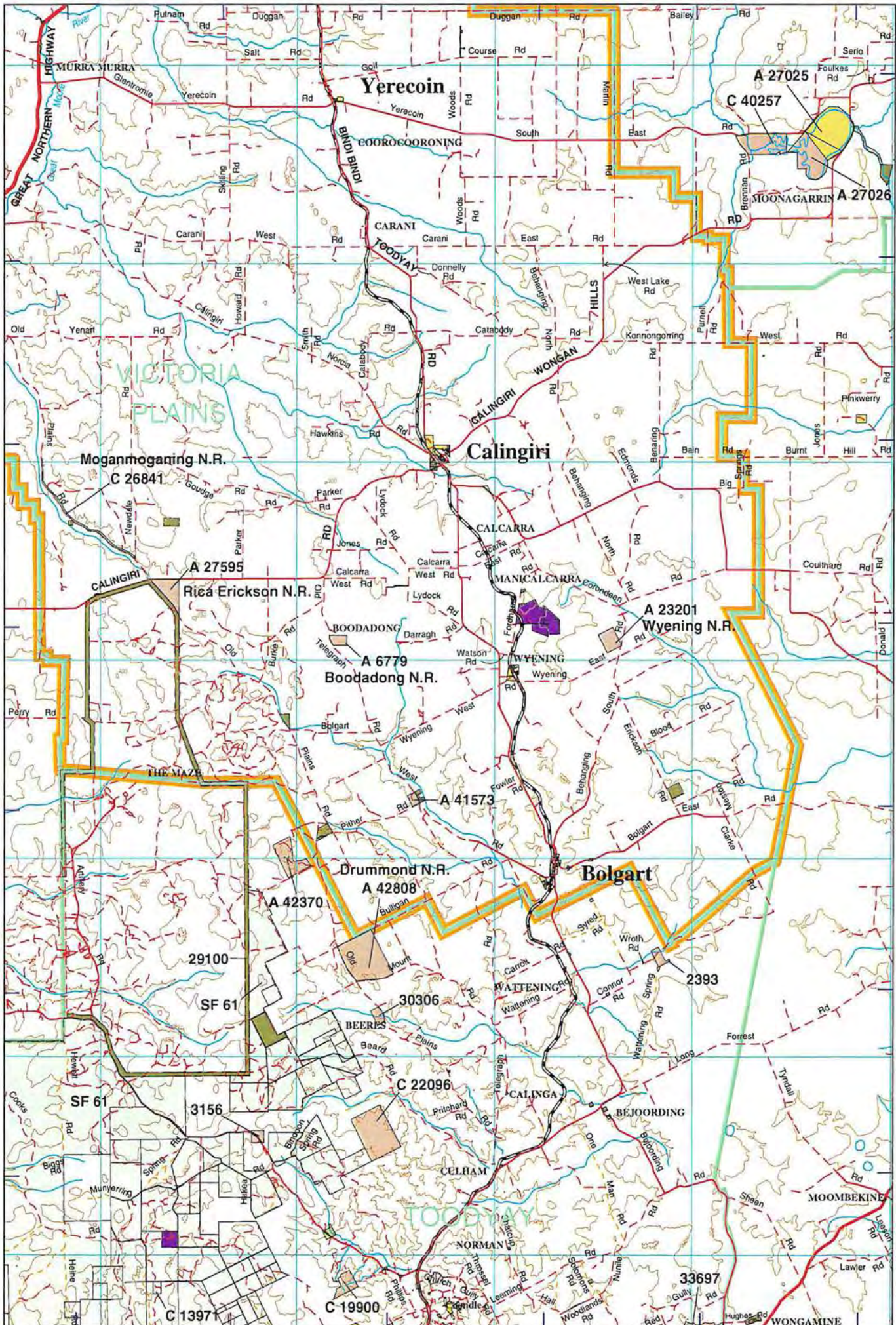
Joins Map 18

30°55'0" S 6 580 000 mN
 31°00'0" S 6 570 000 mN
 31°50'0" S 6 560 000 mN
 31°10'0" S 6 550 000 mN
 31°15'0" S 6 540 000 mN
 31°20'0" S 6 530 000 mN
 31°25'0" S 6 520 000 mN



Limit of Maps

116°15'0" 430 000 mE 116°20'0" 440 000 mE 116°25'0" 450 000 mE 116°30'0" 460 000 mE 116°35'0" 116°40'0"

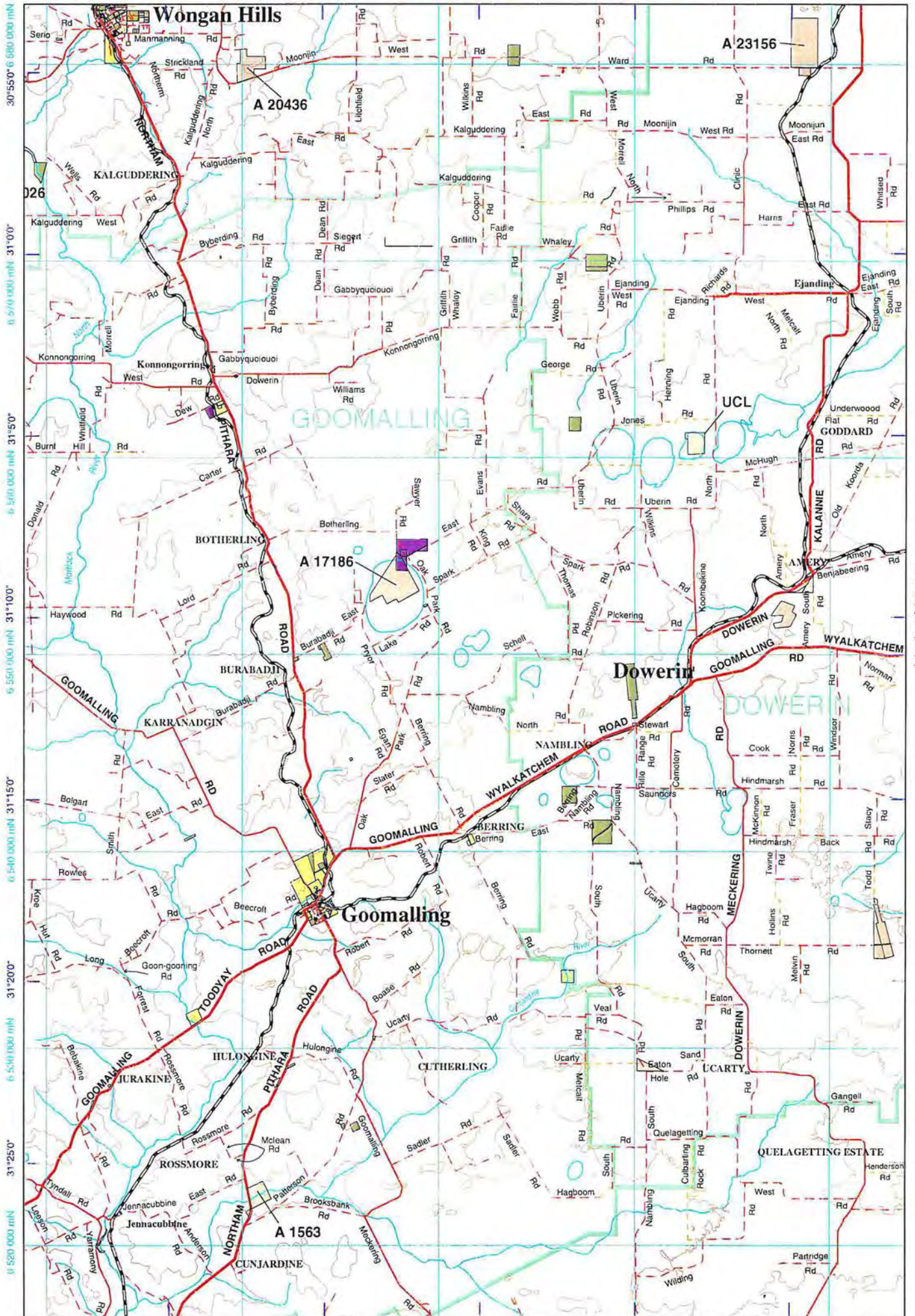


Joins Map 17

Joins Map 19



Limit of Maps



Joins Map 18

30°55'0" S 6 680 000 mN
 31°0'0" S 6 570 000 mN
 31°50'0" S 6 550 000 mN
 31°15'0" S 6 540 000 mN
 31°20'0" S 6 530 000 mN
 31°25'0" S 6 520 000 mN



Limit of Maps

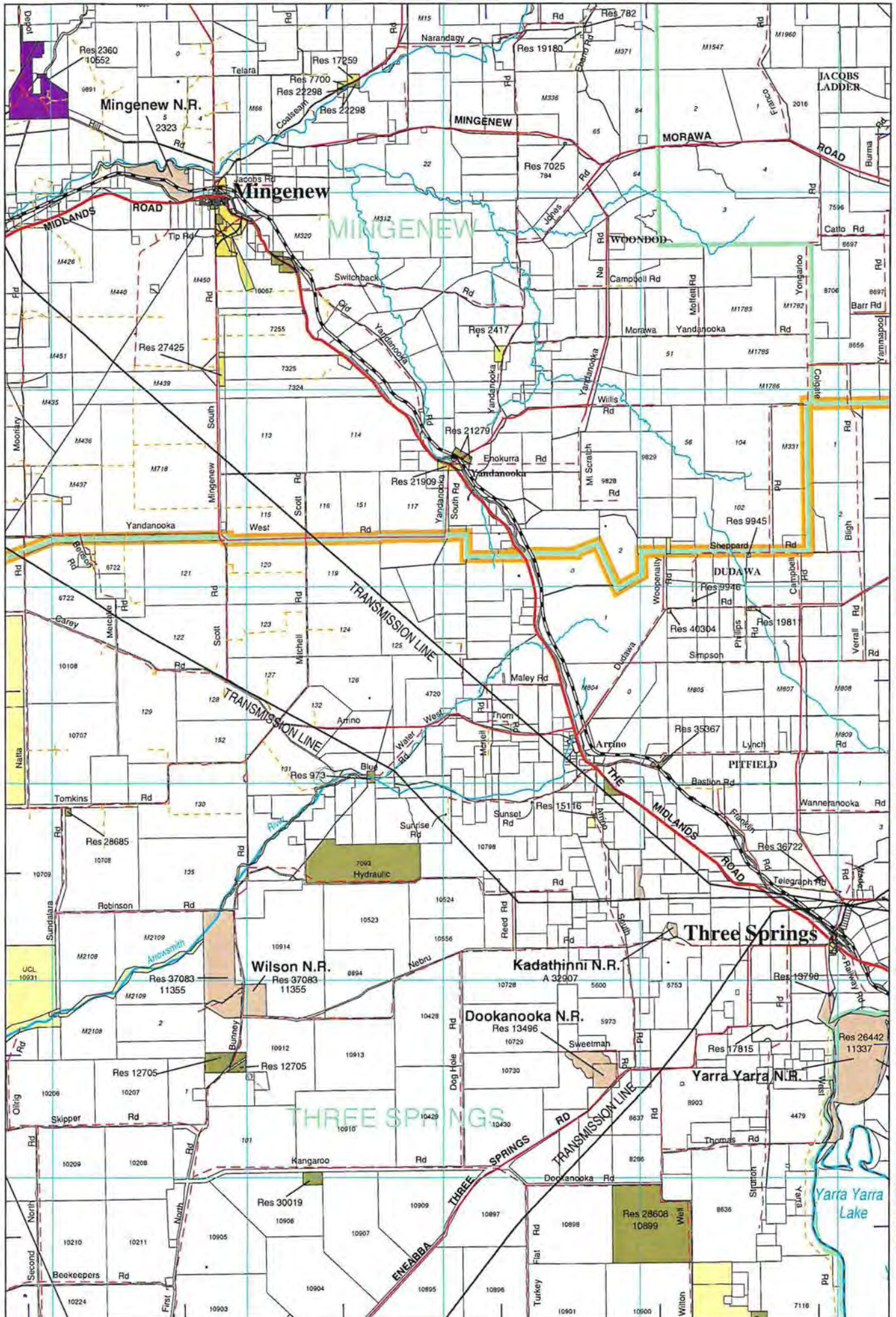
Moora District Atlas

Cadastre
Scale 1 : 250 000
February 2000



CALM
DEPARTMENT OF CONSERVATION and LAND MANAGEMENT

340 000 mE 115°25'0" 350 000 mE 115°30'0" 360 000 mE 115°35'0" 370 000 mE 115°40'0" 380 000 mE



Joins Map 1

Joins Map 3



Joins Map 6

29°10'0" 6 770 000 mN
29°15'0" 6 760 000 mN
29°20'0" 6 750 000 mN
29°25'0" 6 740 000 mN
29°30'0" 6 730 000 mN
29°35'0" 6 720 000 mN

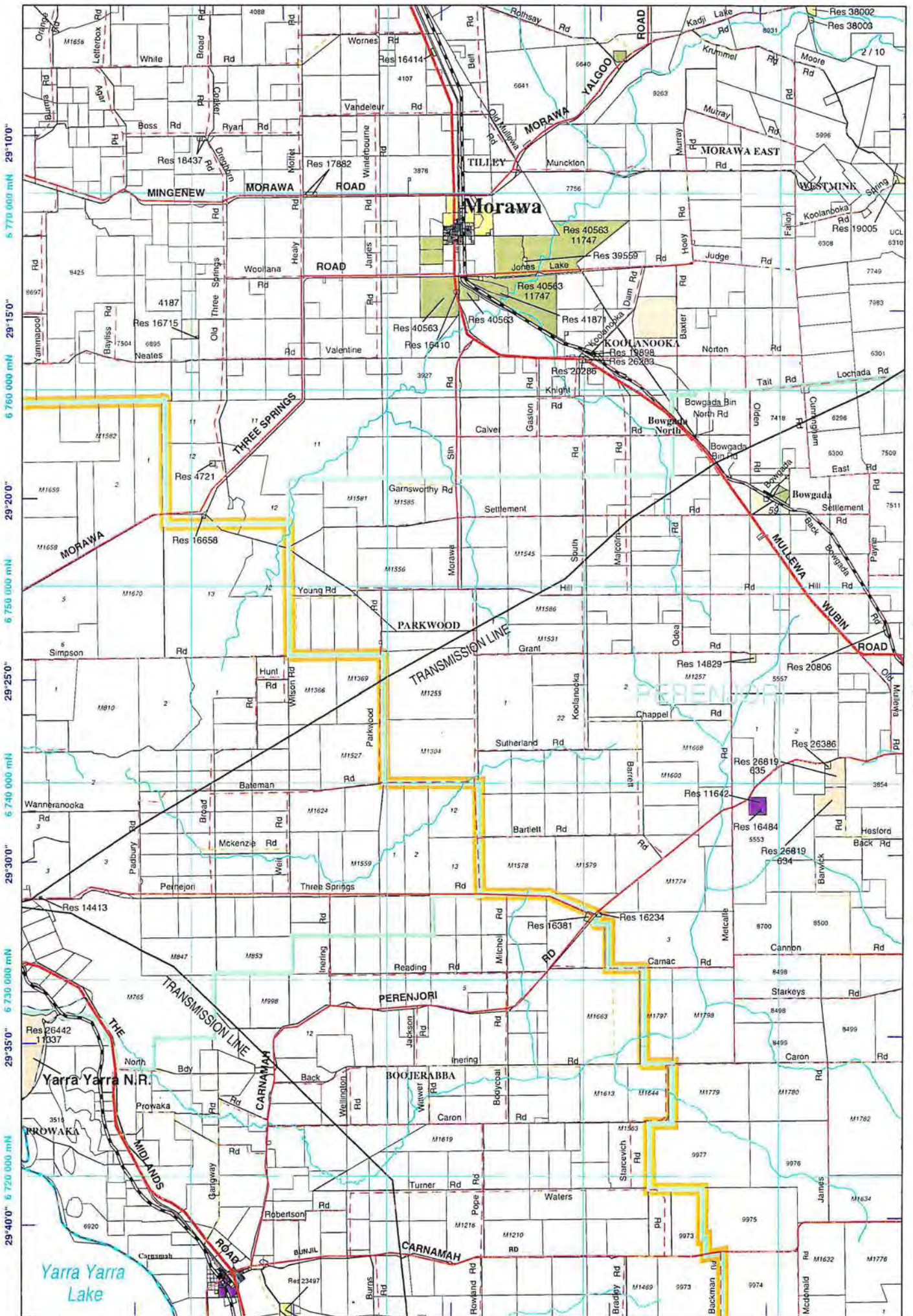
Map 3

Limit of Maps

115°50" 390 000 mE 115°55" 400 000 mE 116°00" 410 000 mE 116°50" 420 000 mE

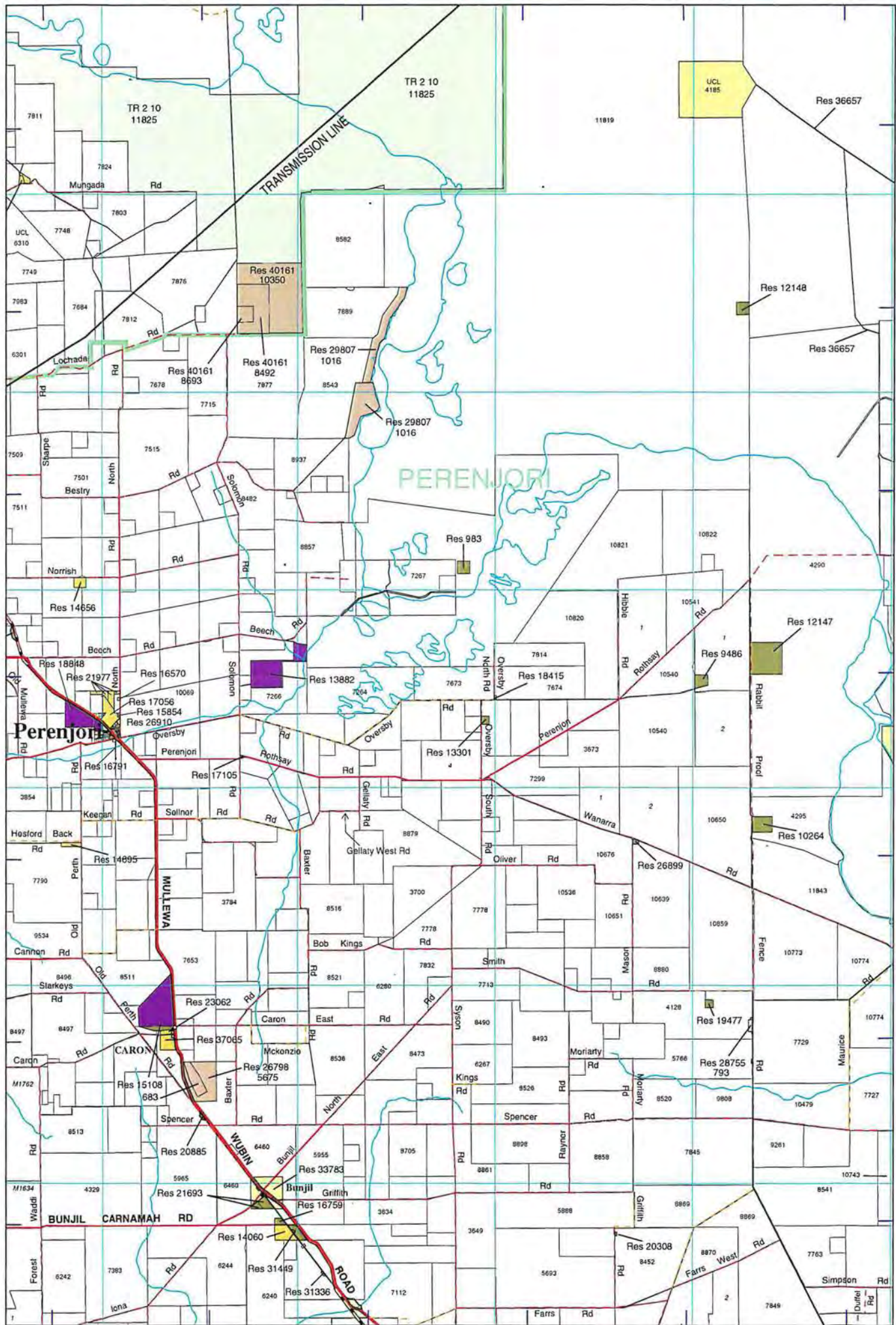
Joins Map 2

Joins Map 4



Joins Map 7

116°15'0" 430 000 mE 116°20'0" 440 000 mE 116°25'0" 450 000 mE 116°30'0" 460 000 mE 116°40'0"



Joins Map 3

Limit of Maps

Perenjori

CARON

BUNJIL CARNAMAH RD

0 5 10 15 20 25 km

Joins Map 8

29°10'0" 6 770 000 mN
29°15'0" 6 760 000 mN
29°20'0" 6 750 000 mN
29°25'0" 6 740 000 mN
29°30'0" 6 730 000 mN
29°35'0" 6 720 000 mN

114°55'0" 300 000 mE 115°0'0" 310 000 mE 115°5'0" 320 000 mE 115°10'0" 330 000 mE 115°15'0"

29°45'0" 6 710 000 mN

29°50'0" 6 700 000 mN

29°55'0" 6 690 000 mN

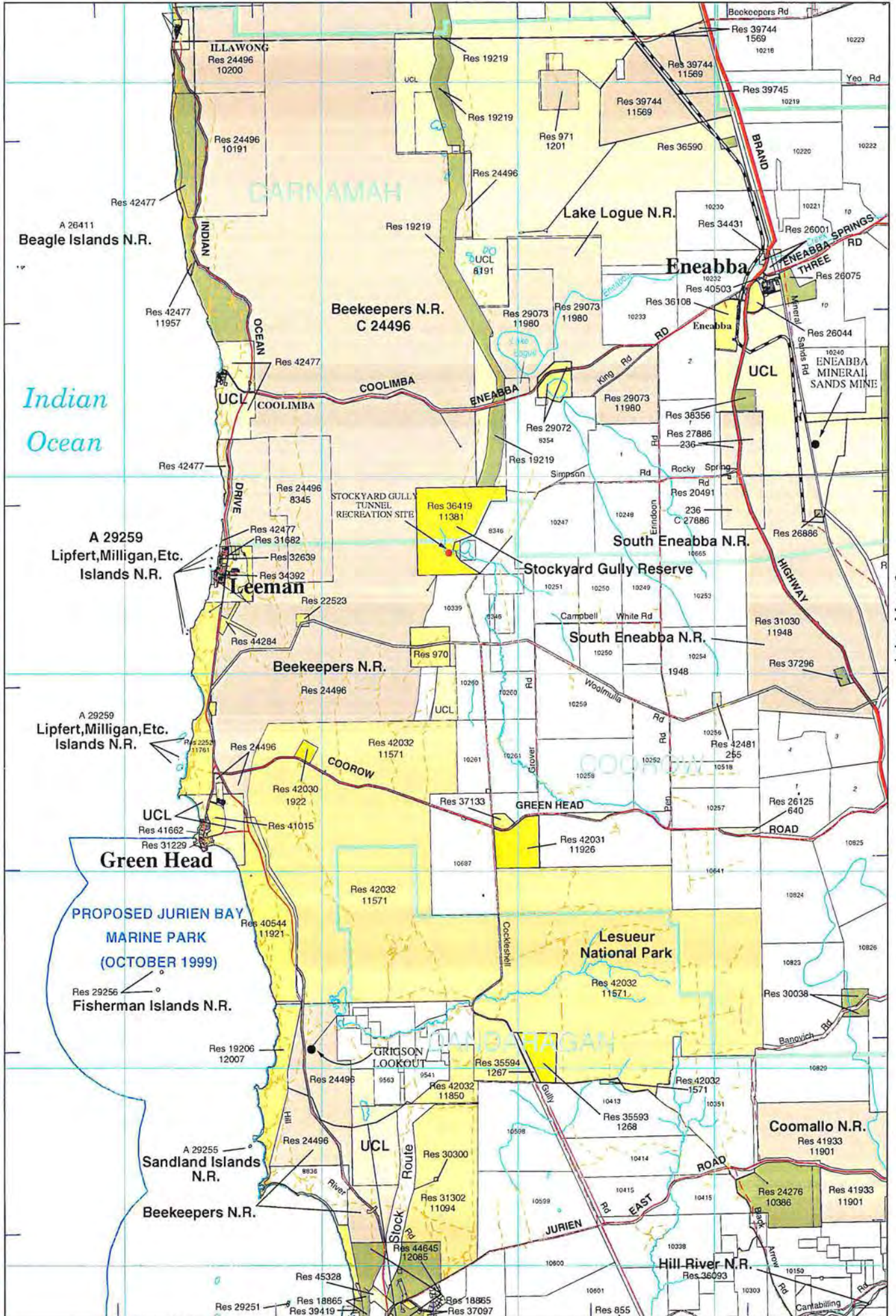
Limit of Maps

30°0'0" 6 680 000 mN

6 670 000 mN 30°5'0"

6 660 000 mN 30°10'0"

6 650 000 mN 30°15'0"

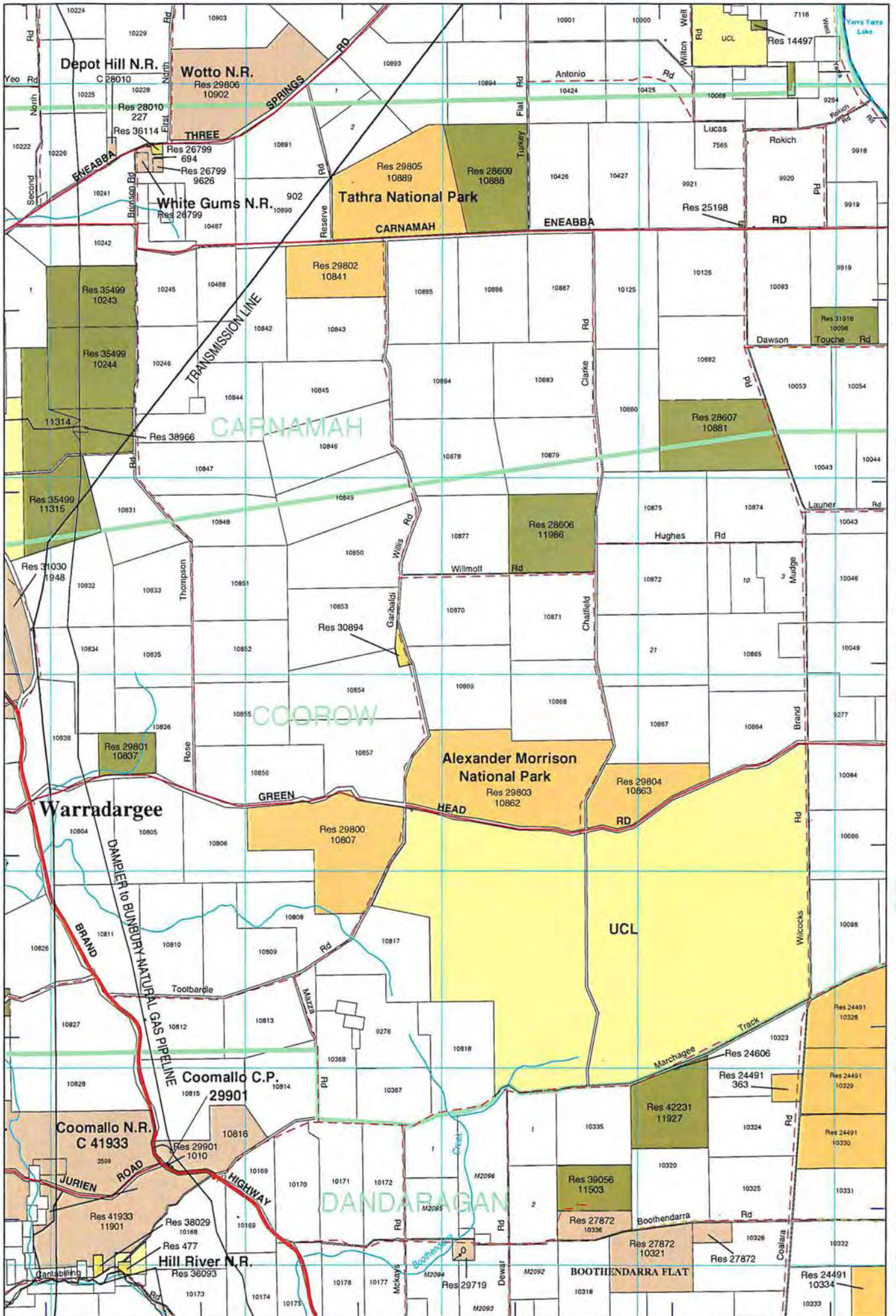


Joins Map 6



Joins Map 10

115°20'0" 340 000 mE 115°25'0" 350 000 mE 115°30'0" 360 000 mE 115°35'0" 370 000 mE 115°40'0" 380 000 mE 115°45'0"

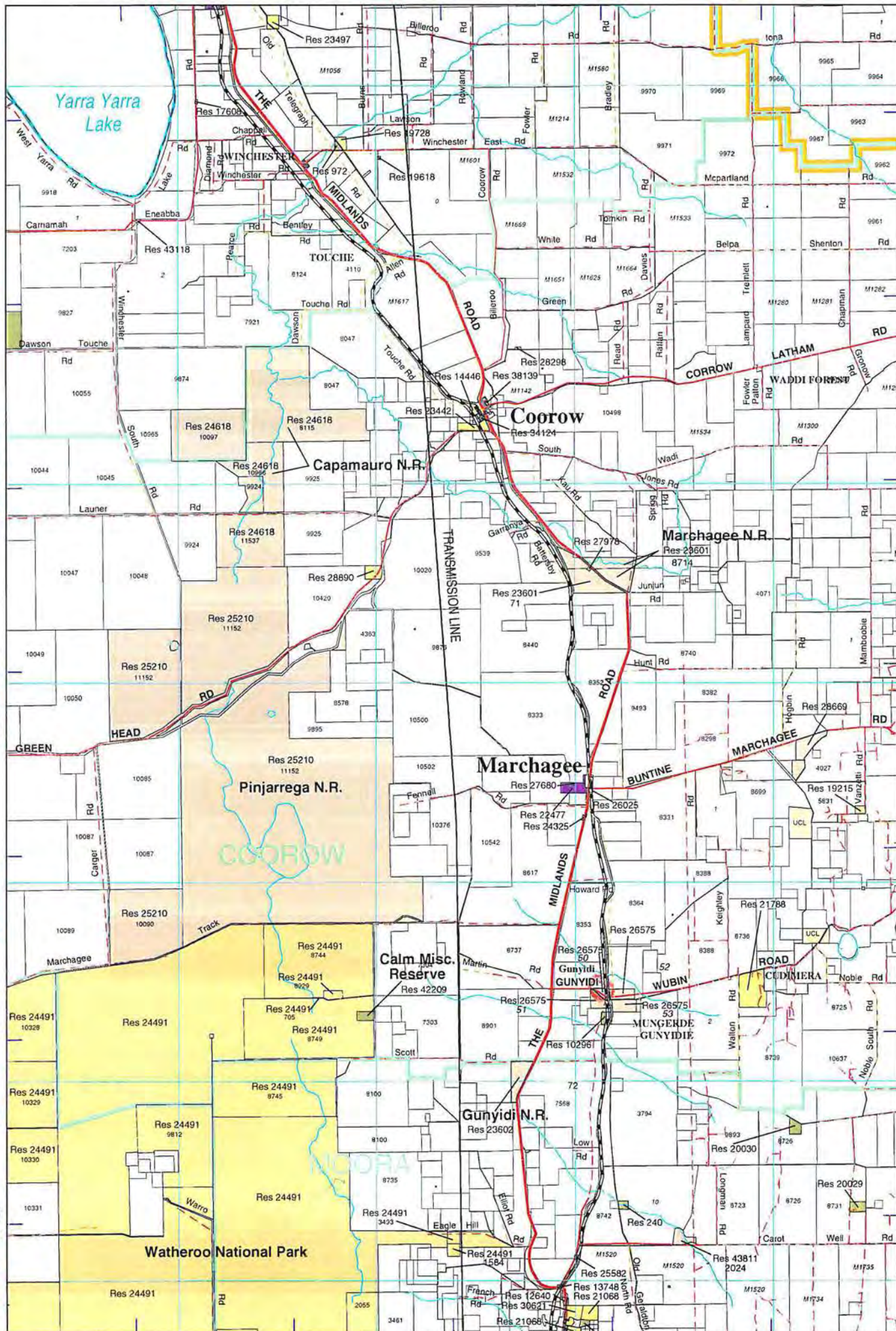


Joins Map 5

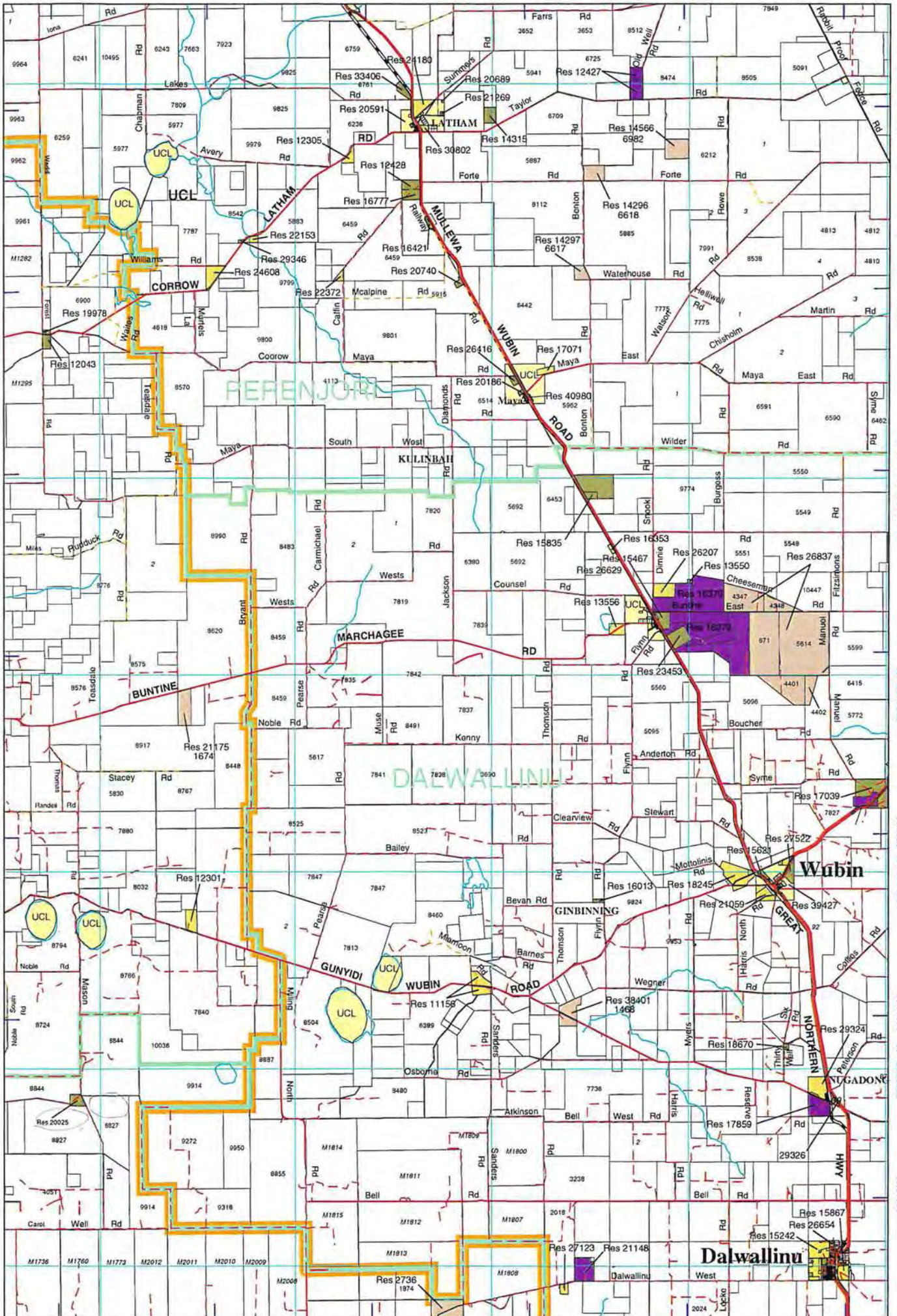
Joins Map 7



Joins Map 11



116°15'0" 430 000 mE 116°20'0" 440 000 mE 116°25'0" 450 000 mE 116°30'0" 116°35'0" 460 000 mE 116°40'0"



29°45'0" 67 000 000 mN

29°50'0" 67 000 000 mN

29°55'0" 68 000 000 mN

30°0'0" 68 000 000 mN

30°5'0" 66 000 000 mN

30°10'0" 66 000 000 mN

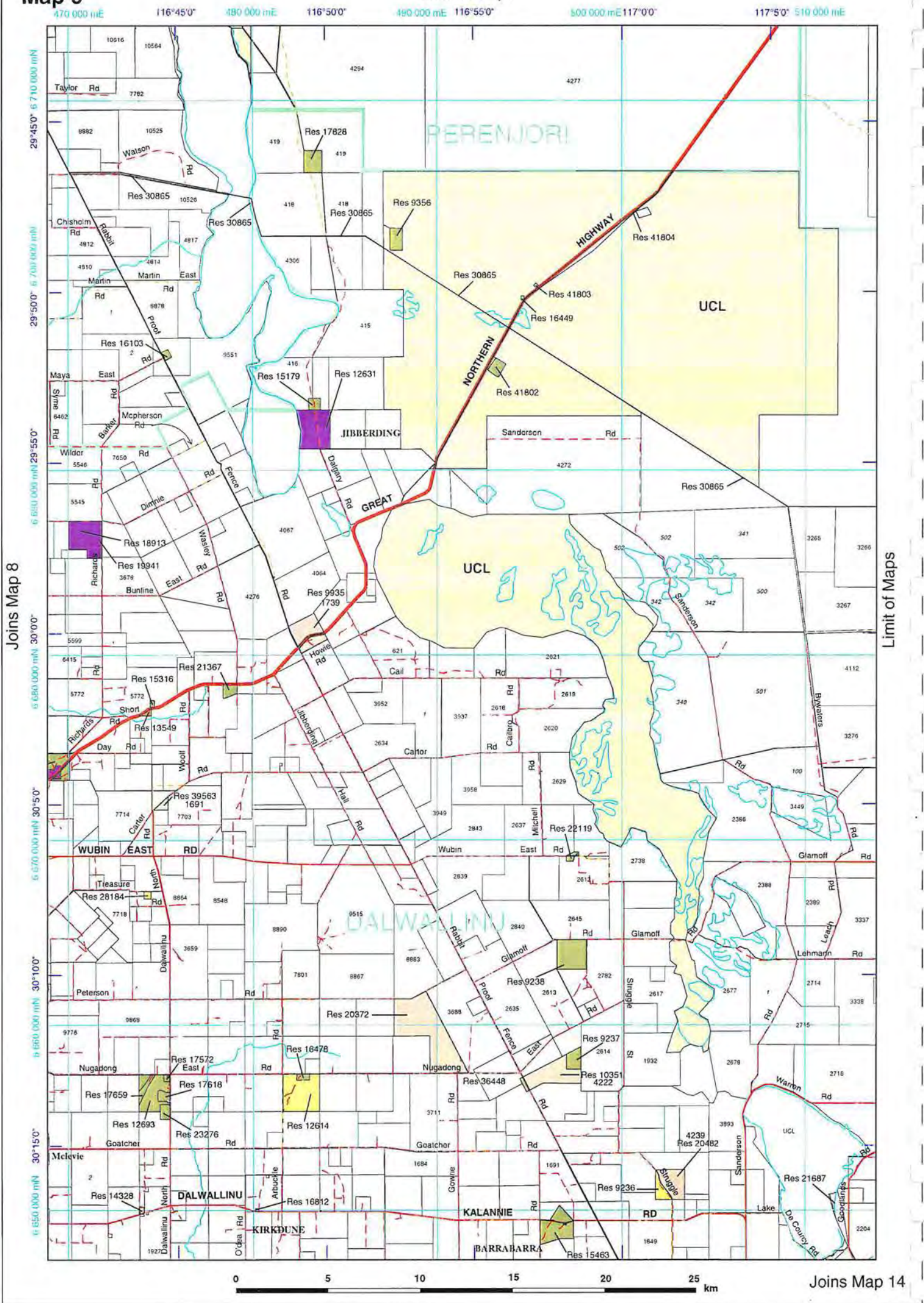
30°15'0"

Joins Map 9



Map 9

Limit of Maps



Joins Map 8

Limit of Maps

Joins Map 14

114°55'0" 300 000 mE 115°0'0" 310 000 mE 115°5'0" 320 000 mE 115°10'0" 330 000 mE 115°15'0"

Boullanger, Whitlock Favourite, Tern & Osprey Islands N.R.
Res 29251

Jurien Bay

PROPOSED JURIEN BAY MARINE PARK (OCTOBER 1999)

Outer Rocks N.R.
A 29258

Ronsard Rocks N.R.
A 29260

Cervantes Islands N.R.
A 29253

KANGAROO POINT

HANGOVER BAY

Indian Ocean

Buller, Whittell & Green Islands N.R.
A 29252

Wanagarren N.R.
Res 31675 3980

Wedge Island N.R.
Res 29254

Hill River N.R.
Res 36093

Hill River N.R.
Res 36093

Southern Beekeepers N.R.
Res 36053

MOLAH HILL LOOKOUT

Cervantes
Res 36053 Res 35811 Res 37094 Res 35819 Res 37094

Nambung National Park

GREY

WEDGE

DEFENCE TRAINING AREA

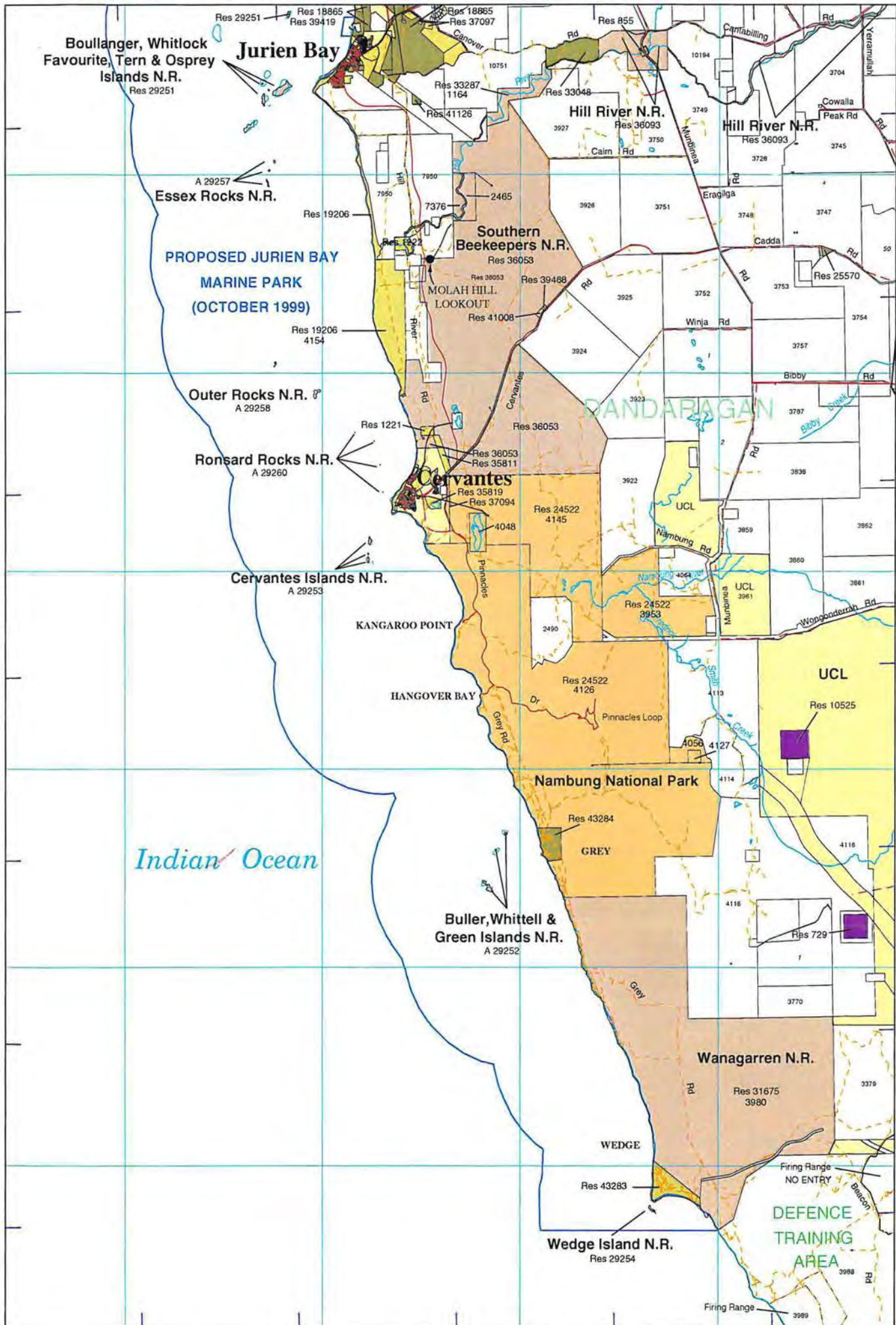
Limit of Maps

30°20'0" 6 640 000 mN 30°25'0" 6 630 000 mN 30°30'0" 6 620 000 mN 30°35'0" 6 610 000 mN 30°40'0" 6 600 000 mN 30°45'0" 6 590 000 mN 30°50'0" 6 580 000 mN

Joins Map 11

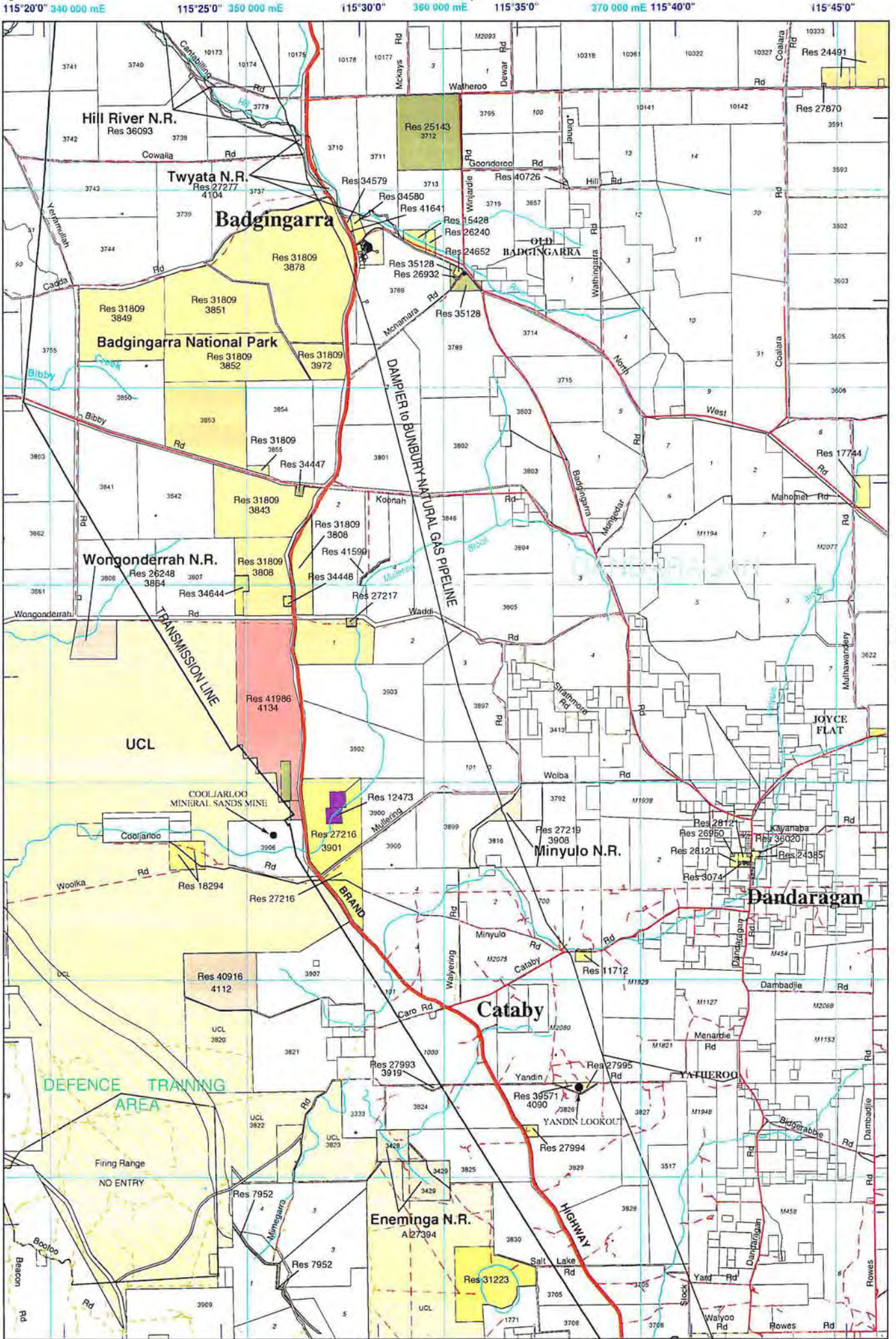
0 5 10 15 20 25 km

Joins Map 15



Map 11

Joins Map 6

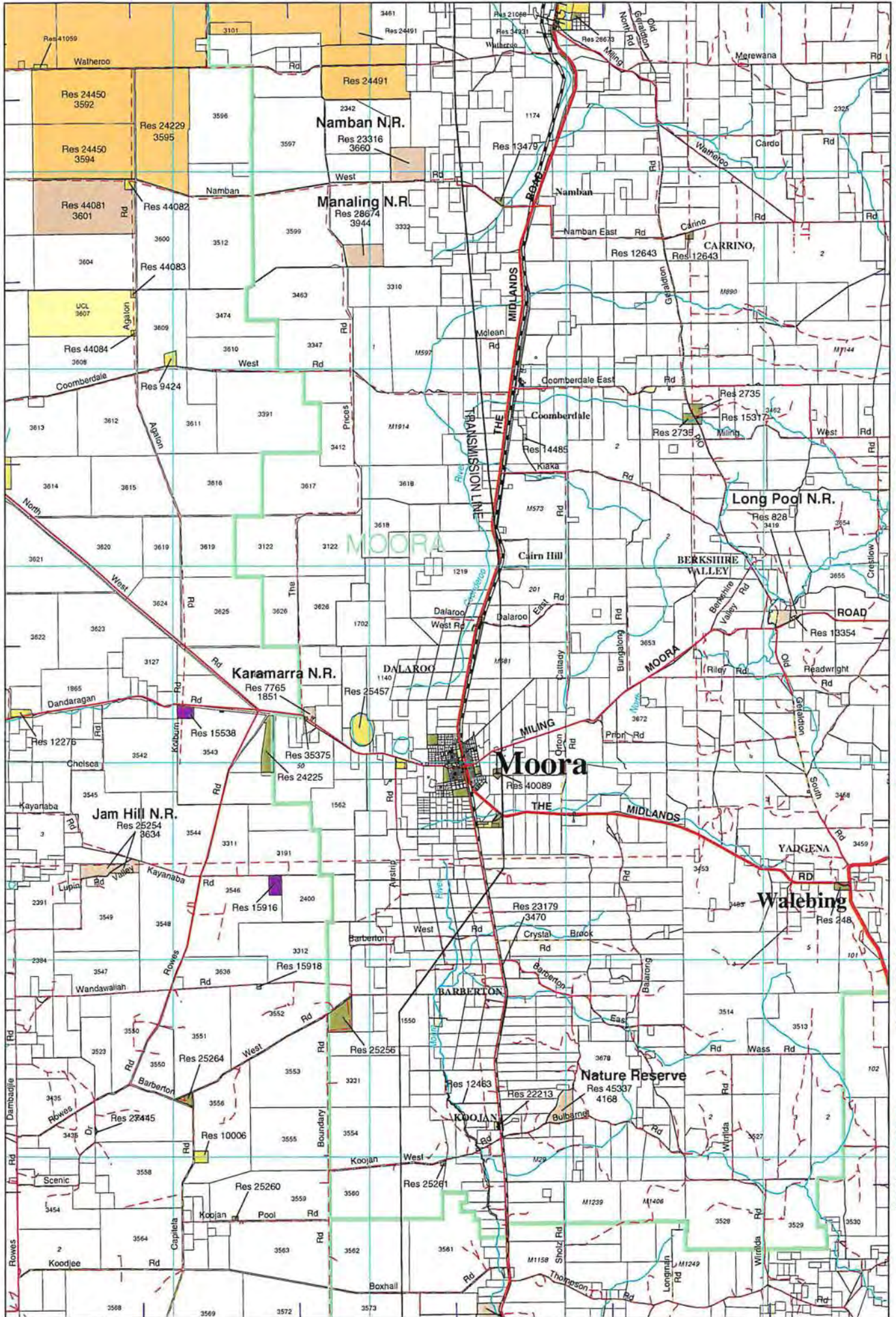


Joins Map 10

Joins Map 12

Joins Map 16

115°50' 390 000 mE 115°55' 400 000 mE 116°0' 410 000 mE 116°5' 420 000 mE

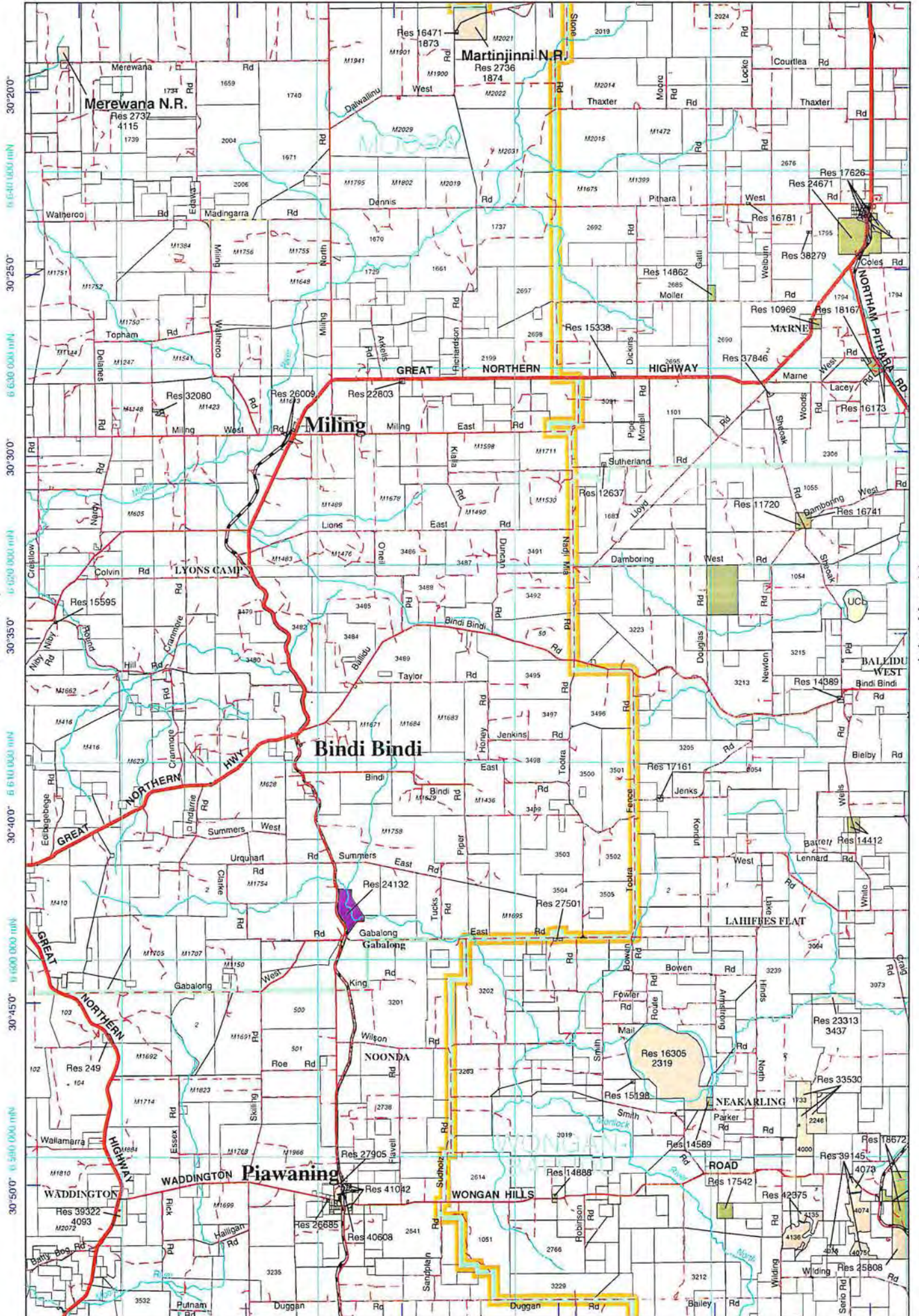


Joins Map 11

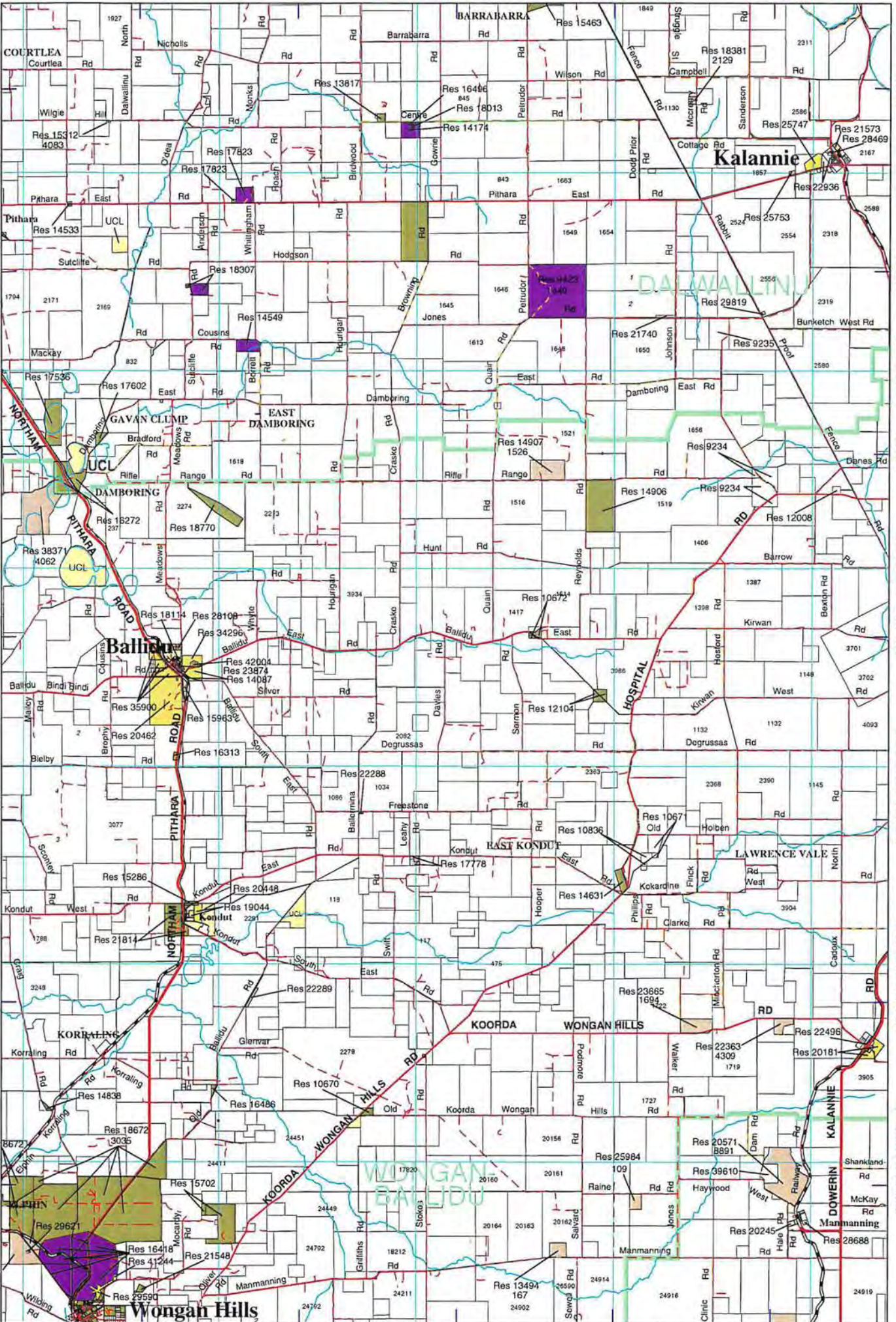
Joins Map 13

0 5 10 15 20 25 km

Joins Map 17



470 000 mE 116°45'0" 480 000 mE 116°50" 490 000 mE 116°55'0" 500 000 mE 117°00" 510 000 mE



Joins Map 13

30°20' 30°25' 30°30' 30°35' 30°40' 30°45' 30°50' 6 640 000 mN 6 630 000 mN 6 620 000 mN 6 610 000 mN 6 600 000 mN 6 590 000 mN


Limit of Maps

0 5 10 15 20 25 km

Map 15

Joins Map 10

300 000 mE 114°55'0" 115°0'0" 310 000 mE 115°5'0" 320 000 mE 115°10'0" 330 000 mE 115°15'0"



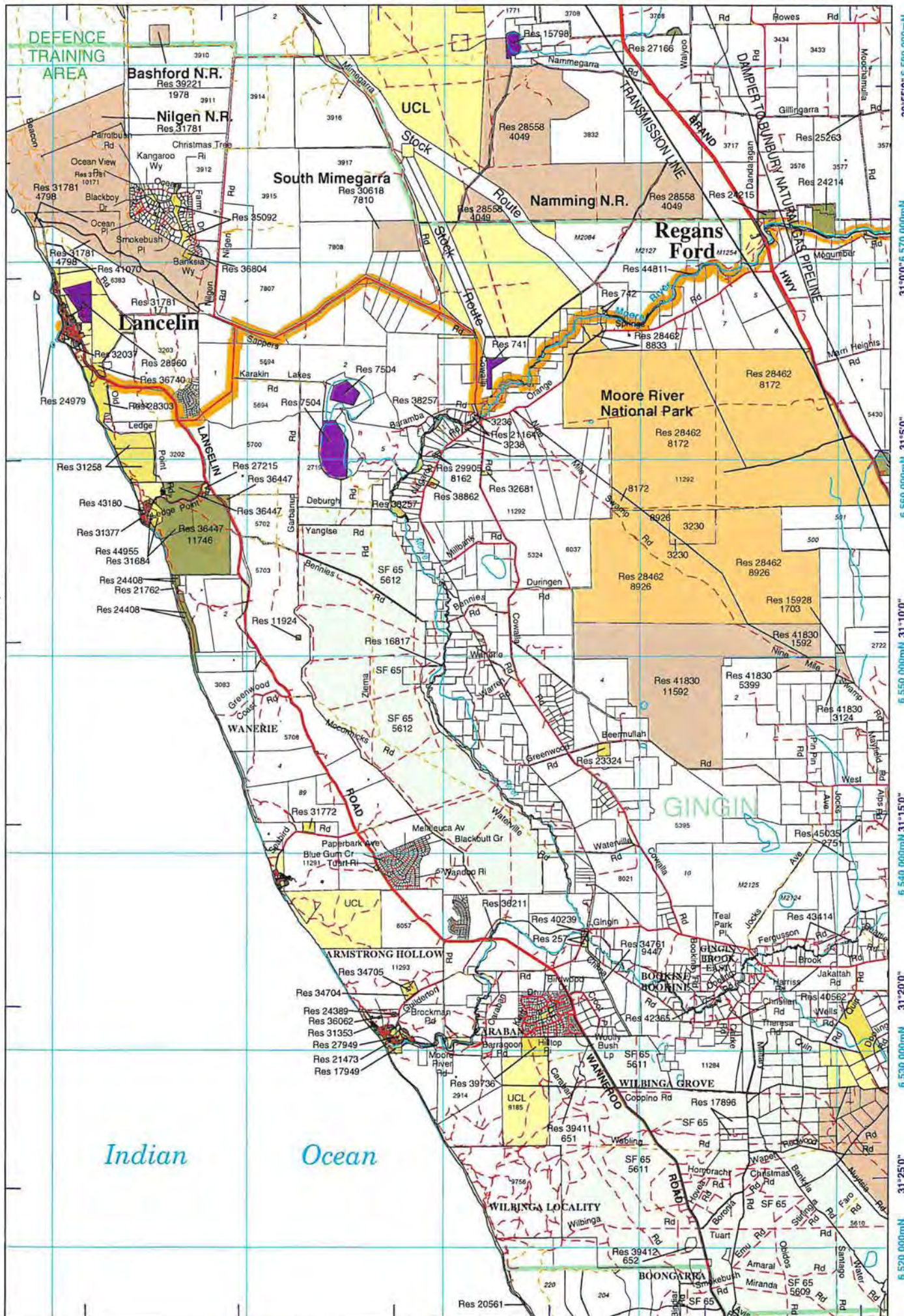
Joins Map 14

Joins Map 16



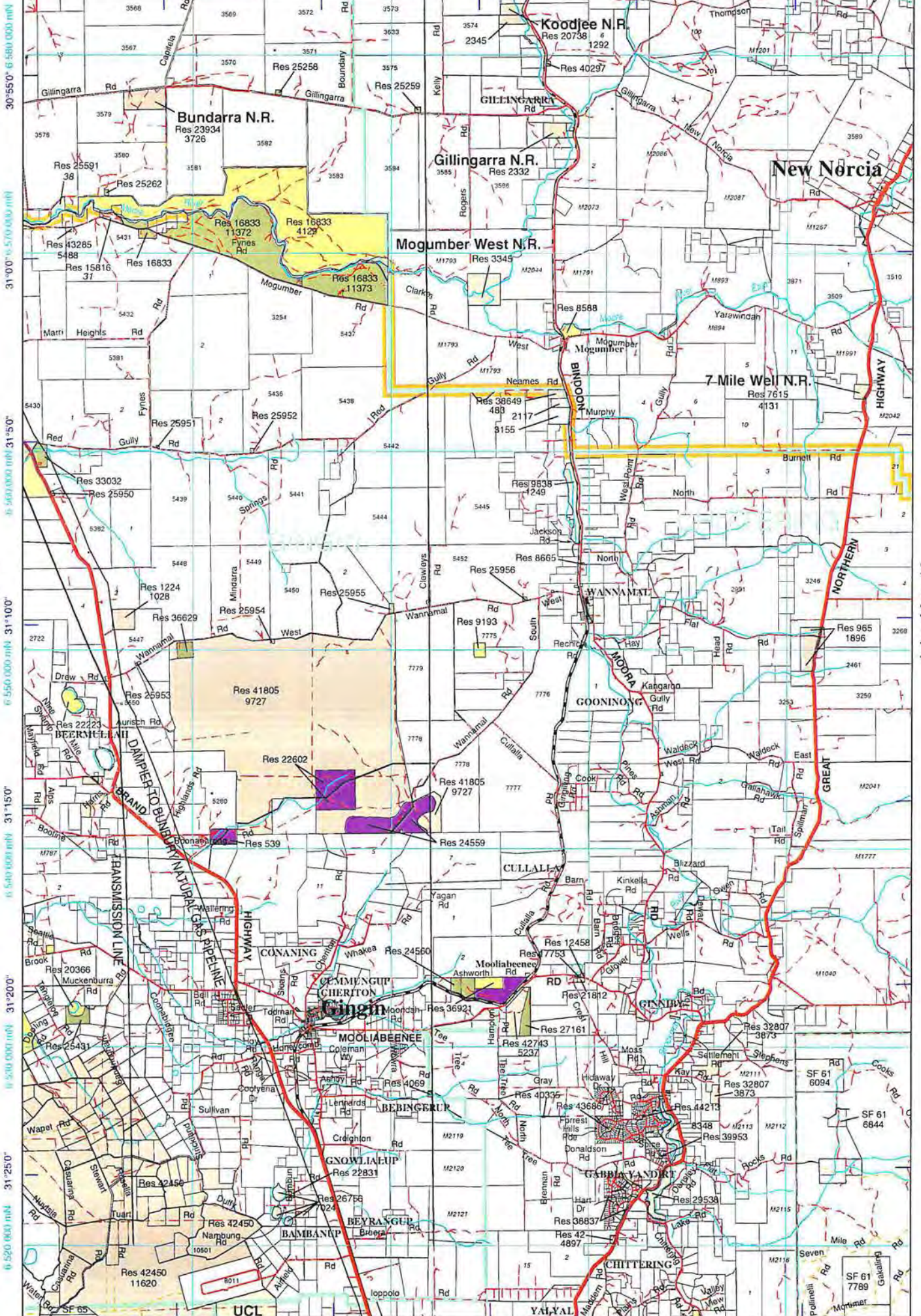
Limit of Maps

340 000 mE 115°20'0" 115°25'0" 350 000 mE 115°30'0" 360 000 mE 115°35'0" 370 000 mE 115°40'0" 380 000 mE 115°45'0"



Joins Map 15

Joins Map 17

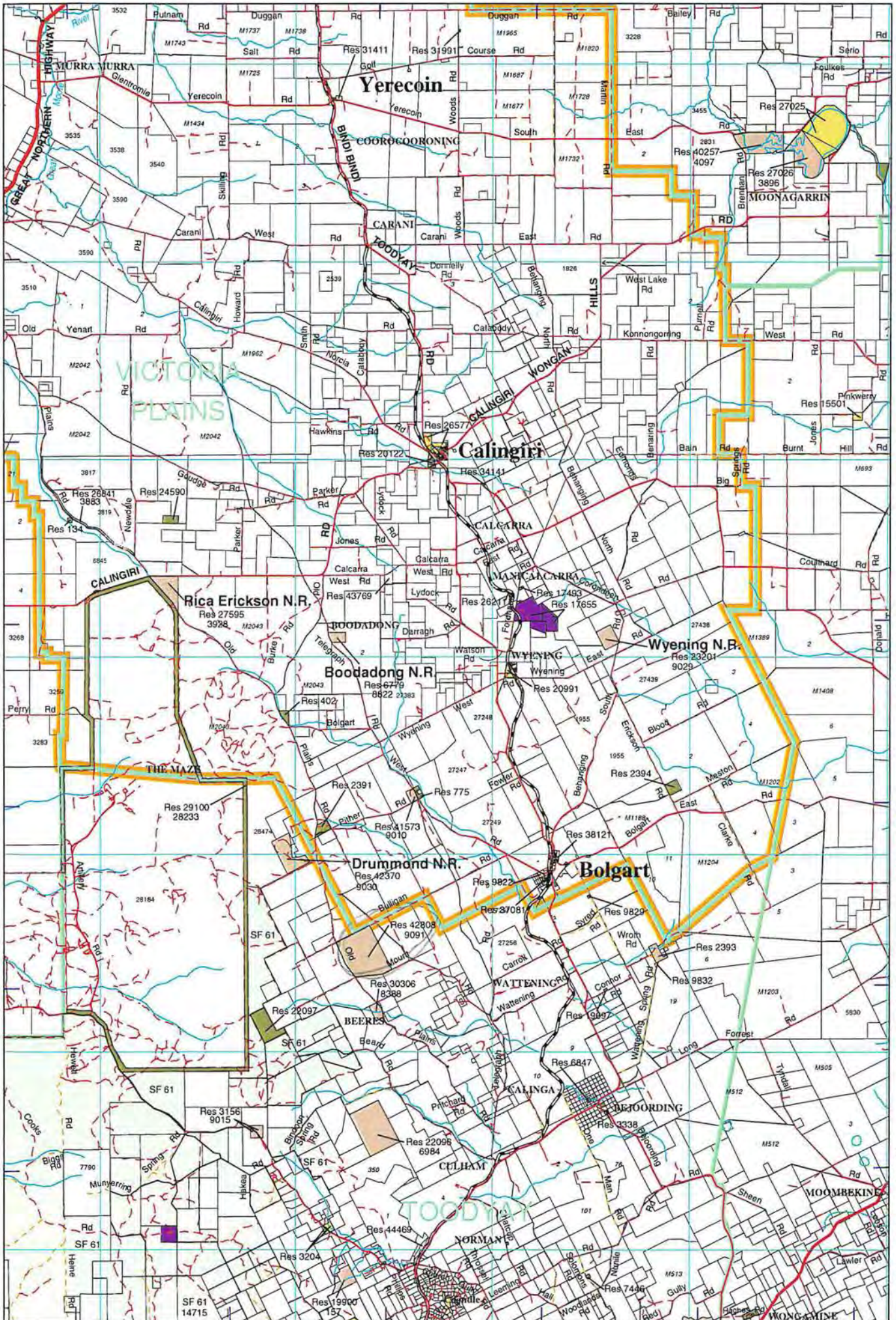


Joins Map 16

Joins Map 18

30°55'0" 6 560 000 mN
31°0'0" 6 570 000 mN
31°5'0" 6 580 000 mN
31°10'0" 6 590 000 mN
31°15'0" 6 600 000 mN
31°20'0" 6 610 000 mN
31°25'0" 6 620 000 mN

116°15'0" 430 000 mE 116°20'0" 440 000 mE 116°25'0" 450 000 mE 116°30'0" 460 000 mE 116°35'0" 116°40'0"

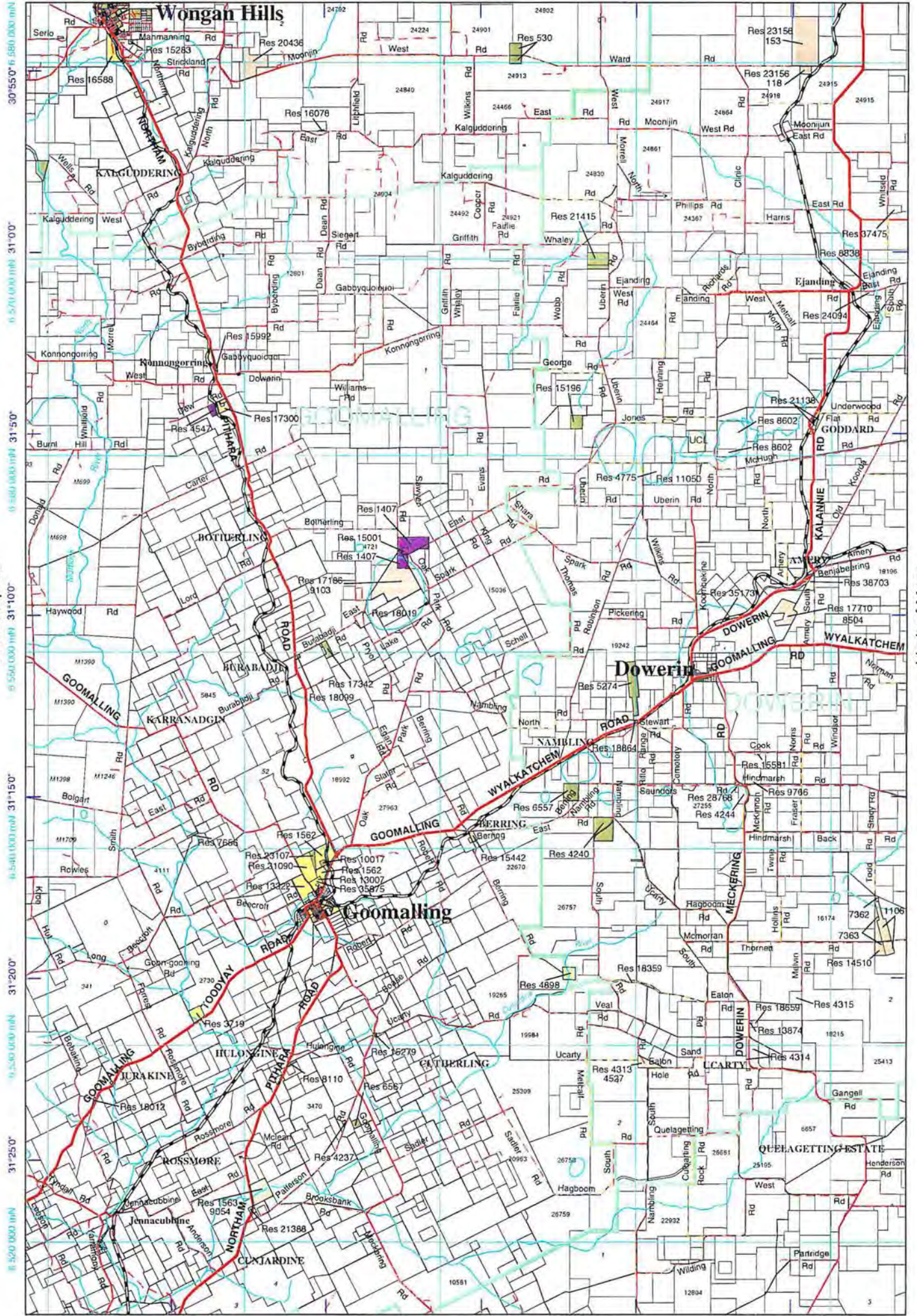


Joins Map 17

Joins Map 19

0 5 10 15 20 25 km

Limit of Maps



Joins Map 18

Limit of Maps

31°25'0" 31°20'0" 31°15'0" 31°10'0" 31°0'0"



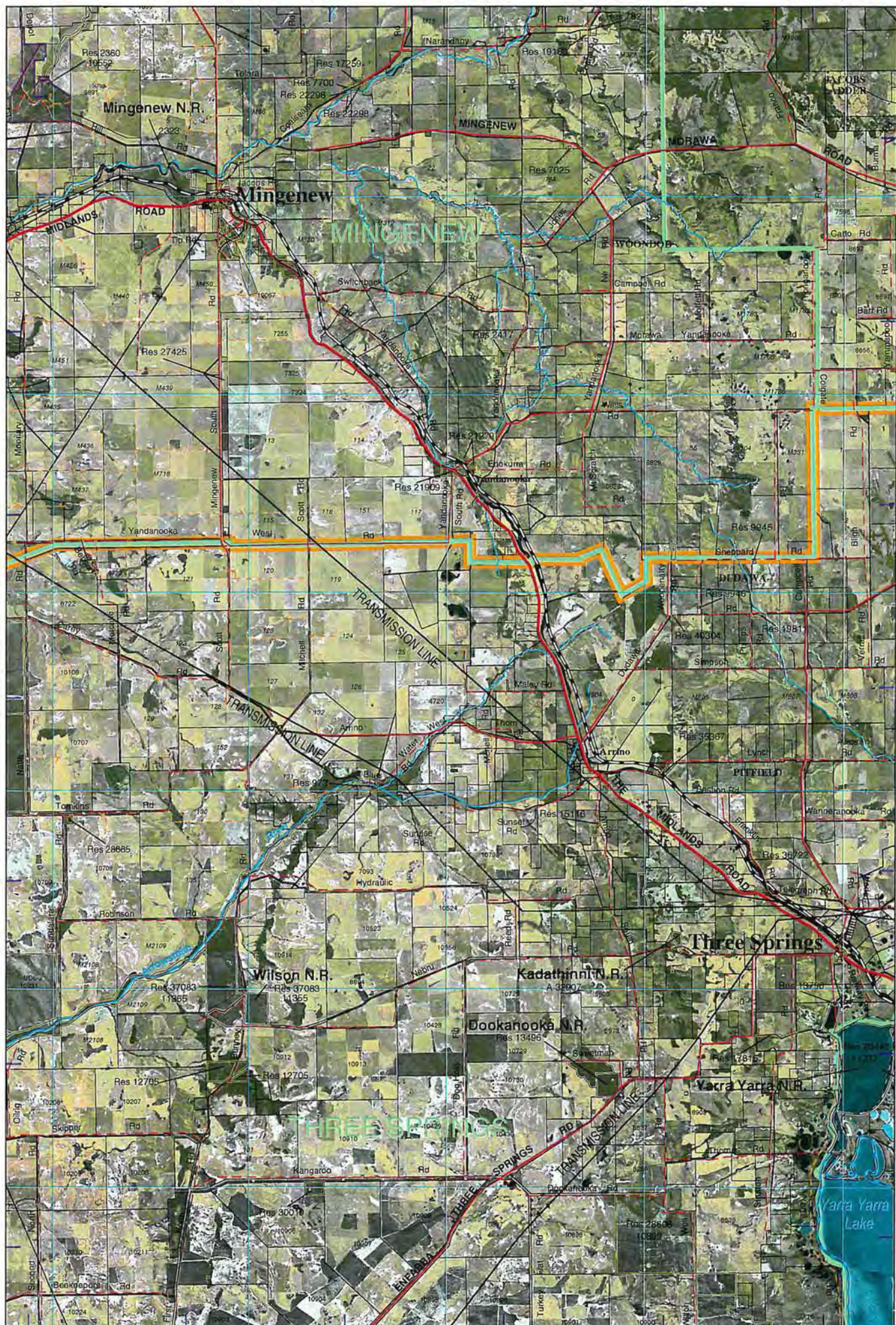
Limit of Maps

Moora District Atlas



Satellite Imagery
Scale 1 : 250 000
February 2000

340 000 mE 115°25'0" 350 000 mE 115°30'0" 360 000 mE 115°35'0" 370 000 mE 115°40'0" 115°45'0" 380 000 mE



Joins Map 1

Joins Map 3

Joins Map 6

0 5 10 15 20 25 km

Map 3

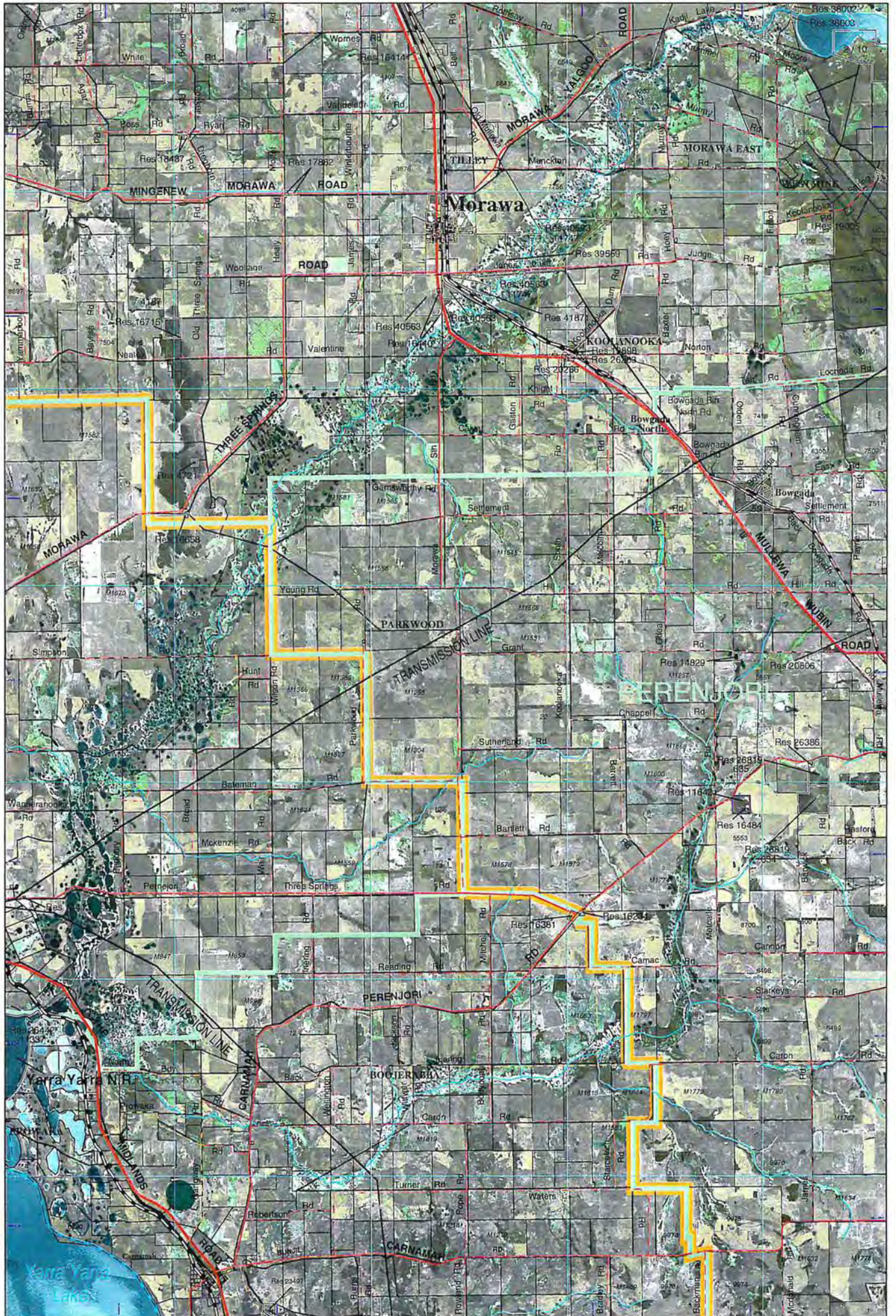
Limit of Maps

115°50" 390 000 mE 115°55" 400 000 mE 116°00" 410 000 mE 116°50" 420 000 mE

29°10" 6 770 000 mN
29°15" 6 760 000 mN
29°20" 6 750 000 mN
29°25" 6 740 000 mN
29°30" 6 730 000 mN
29°35" 6 720 000 mN

Joins Map 2

Joins Map 4



0 5 10 15 20 25 km

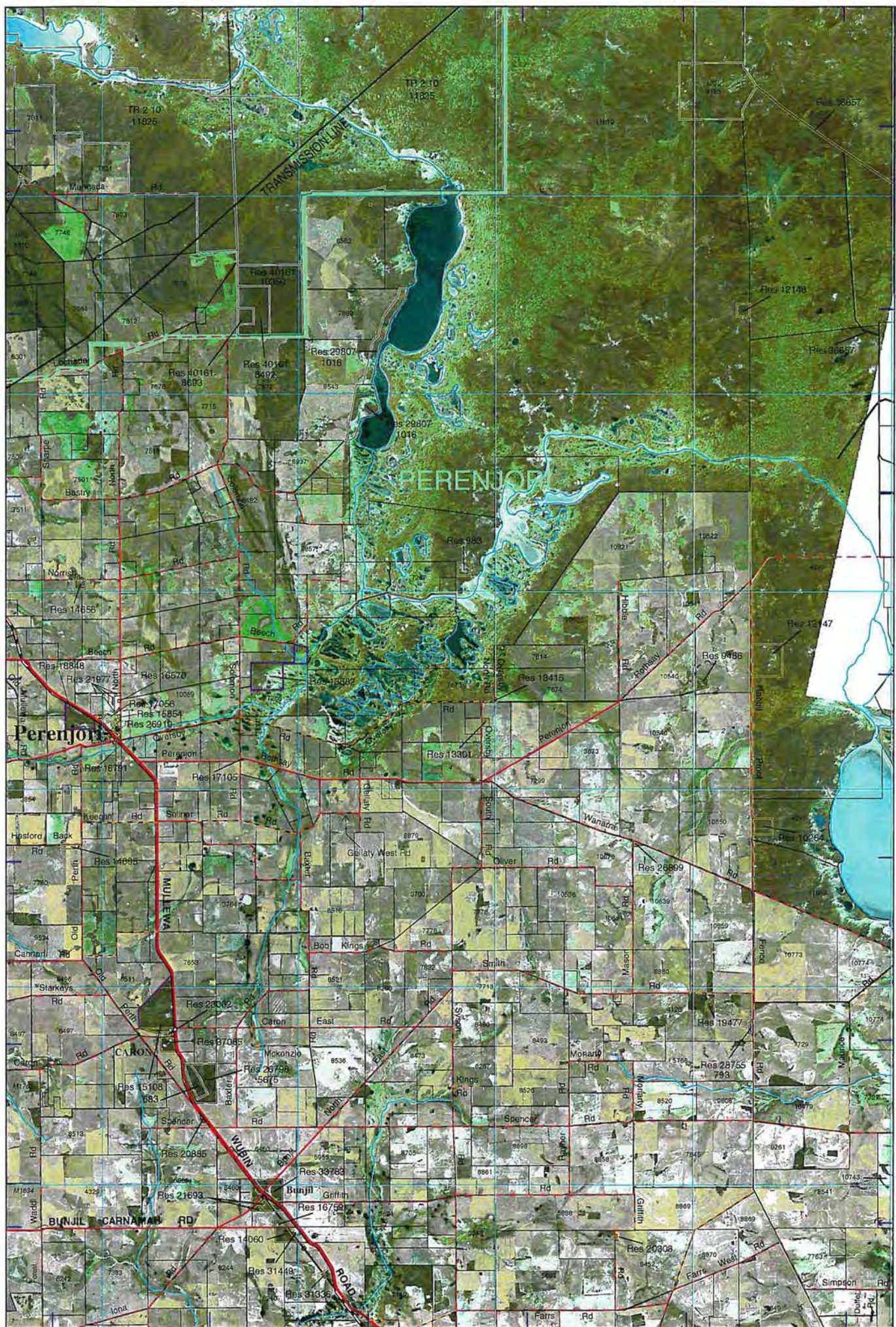
Joins Map 7

116°15'0" 430 000 mE 116°20'0" 440 000 mE 116°25'0" 450 000 mE 116°30'0" 460 000 mE 116°35'0" 470 000 mE 116°40'0"

29°10'0" 6 770 000 mN 29°15'0" 6 760 000 mN 29°20'0" 6 750 000 mN 29°25'0" 6 740 000 mN 29°30'0" 6 730 000 mN 29°35'0" 6 720 000 mN 29°40'0" 6 720 000 mN

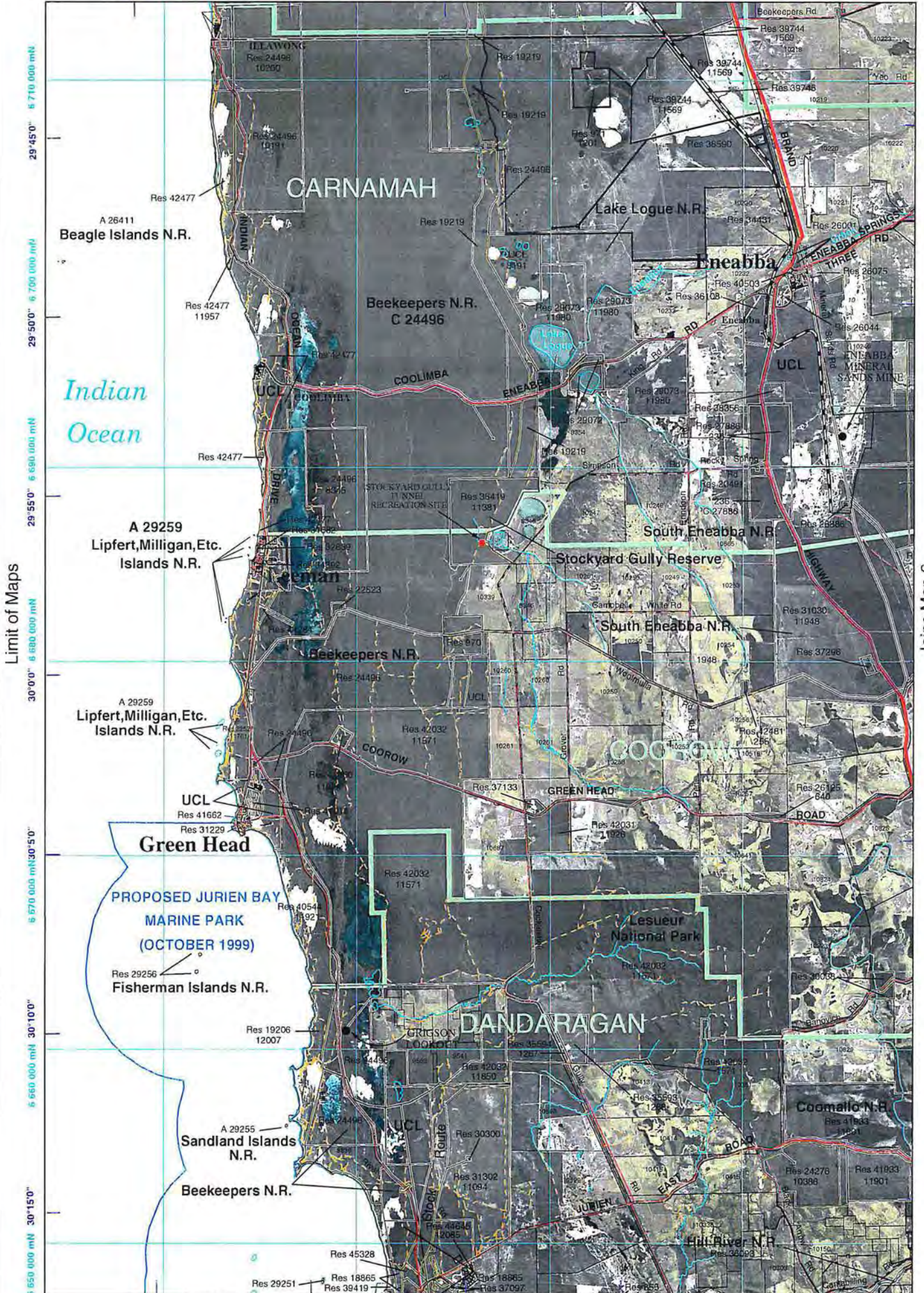
Joins Map 3

Limit of Maps



0 5 10 15 20 25 km

Joins Map 8



Limit of Maps

Joins Map 6

115°20'0" 340 000 mE 115°25'0" 350 000 mE 115°30'0" 360 000 mE 115°35'0" 370 000 mE 115°40'0" 380 000 mE 115°45'0"



Joins Map 5

Joins Map 7

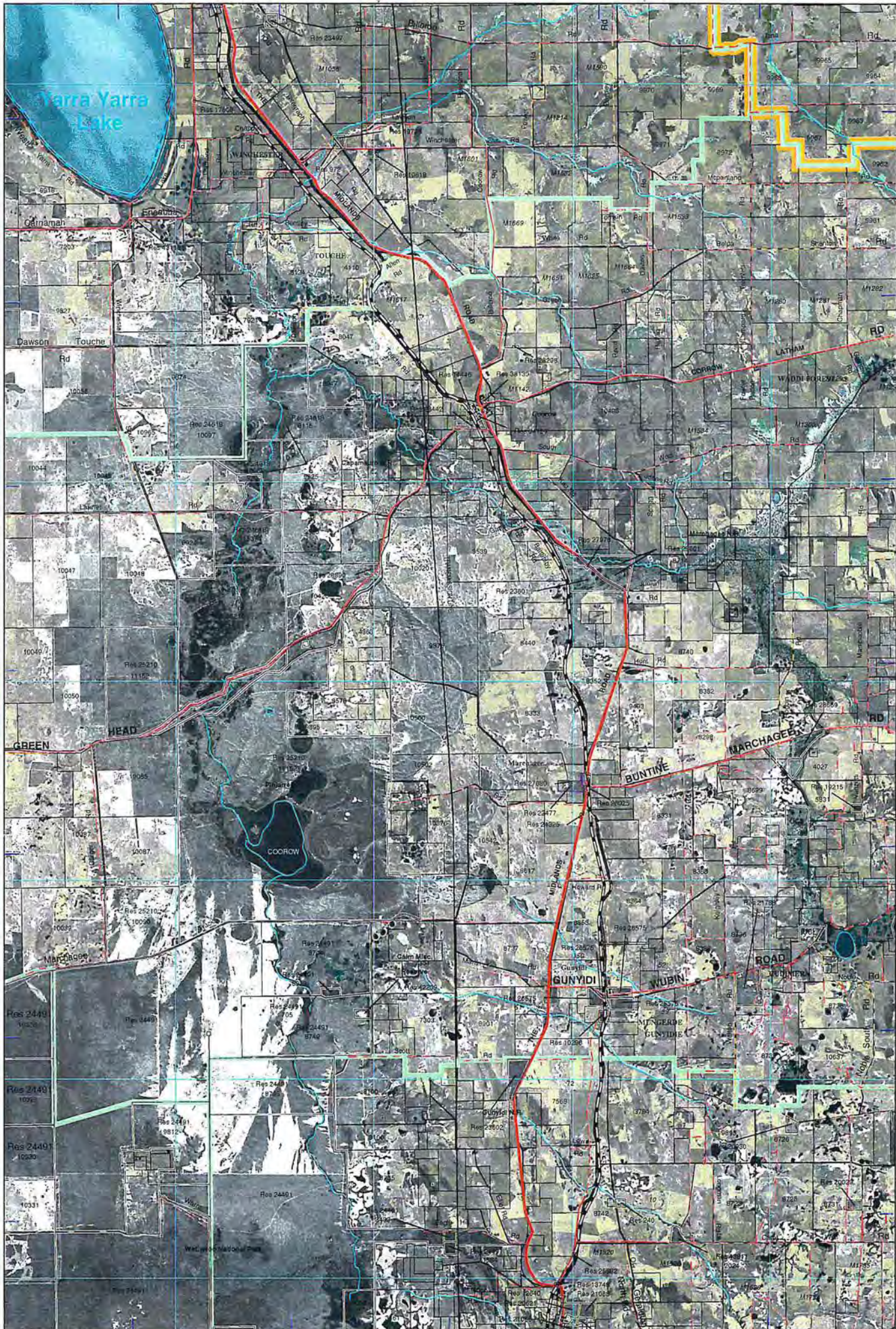
29°45'0" 6710000mN 29°50'0" 6700000mN 29°55'0" 6690000mN 6680000mN 30°0'0" 6670000mN 30°5'0" 6660000mN 30°10'0" 6650000mN



Joins Map 11

Joins Map 6

Joins Map 8



29°45'0" 6 710 000 mN
 29°50'0" 6 700 000 mN
 29°55'0" 6 690 000 mN
 30°0'0" 6 680 000 mN
 30°5'0" 6 670 000 mN
 30°10'0" 6 660 000 mN
 30°15'0" 6 650 000 mN



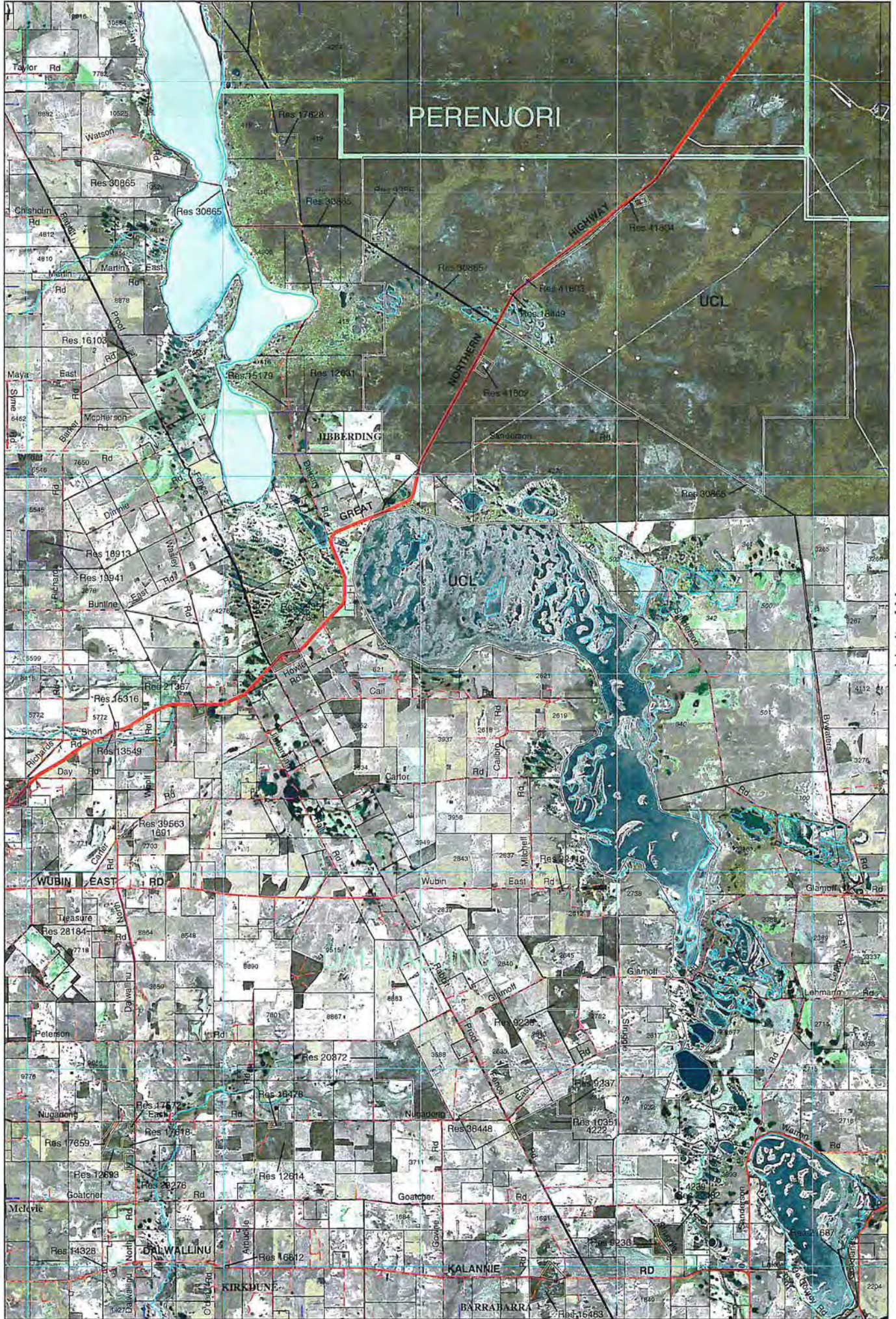
Map 9

Limit of Maps

470 000 mE 116°45'0" 480 000 mE 116°50'0" 490 000 mE 116°55'0" 500 000 mE 117°0'0" 117°5'0" 510 000 mE

Joins Map 8

Limit of Maps



29°45'0" 6 710 000 mN
29°50'0" 6 700 000 mN
29°55'0" 6 690 000 mN
30°0'0" 6 680 000 mN
30°5'0" 6 670 000 mN
30°10'0" 6 660 000 mN
30°15'0" 6 650 000 mN

0 5 10 15 20 25 km

Joins Map 14

114°55'0" 300 000 mE 115°0'0" 310 000 mE 115°5'0" 320 000 mE 115°10'0" 330 000 mE 115°15'0"

Boullanger, Whitlock Favorite, Tern & Osprey Islands N.R.
Res 29251

Jurien Bay

PROPOSED JURIEN BAY MARINE PARK (OCTOBER 1999)

Outer Rocks N.R.
A 29258

Ronsard Rocks N.R.
A 29260

Cervantes Islands N.R.
A 29253

KANGAROO POINT

HANGOVER BAY

Nambung National Park

Buller, Whittell & Green Islands N.R.
A 29252

Wanagarren N.R.

WEDGE

Wedge Island N.R.
Res 29254

DEFENCE TRAINING AREA

Indian Ocean

Limit of Maps

0 5 10 15 20 25 km

Joins Map 15

6 640 000 mN 30°20'0" 6 630 000 mN 30°25'0" 6 620 000 mN 30°30'0" 6 610 000 mN 30°35'0" 6 600 000 mN 30°40'0" 6 590 000 mN 30°45'0" 30°50'0"

Joins Map 11





115°50" 390 000 mE

115°55" 400 000 mE

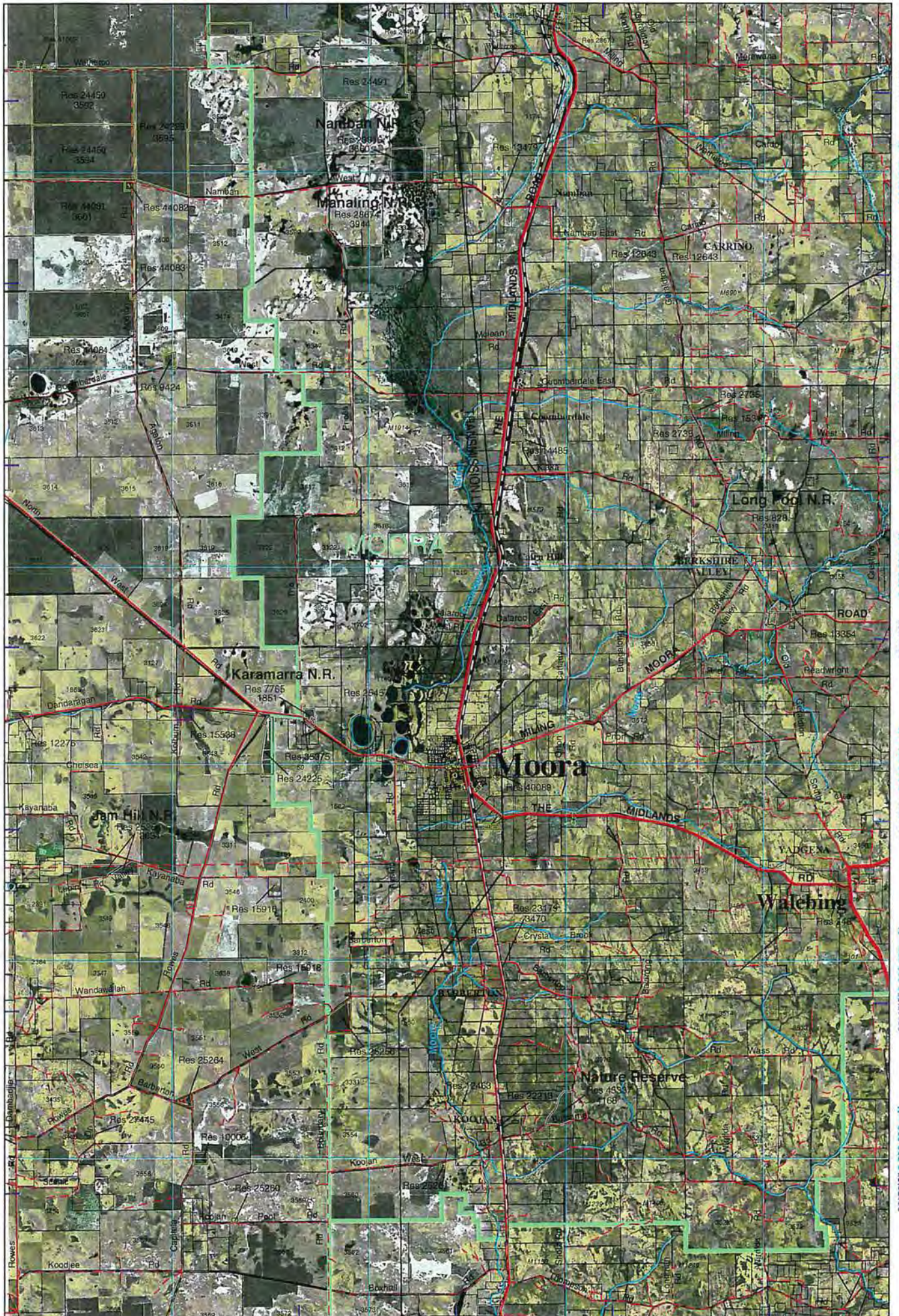
116°0" 410 000 mE

116°5" 420 000 mE

116°10" 430 000 mE

Joins Map 11

Joins Map 13



115°50" 390 000 mE

115°55" 400 000 mE

116°0" 410 000 mE

116°5" 420 000 mE

116°10" 430 000 mE

30°20"

6 640 000 mN

30°25"

6 630 000 mN

30°30"

6 620 000 mN

30°35"

6 610 000 mN

30°40"

6 600 000 mN

30°45"

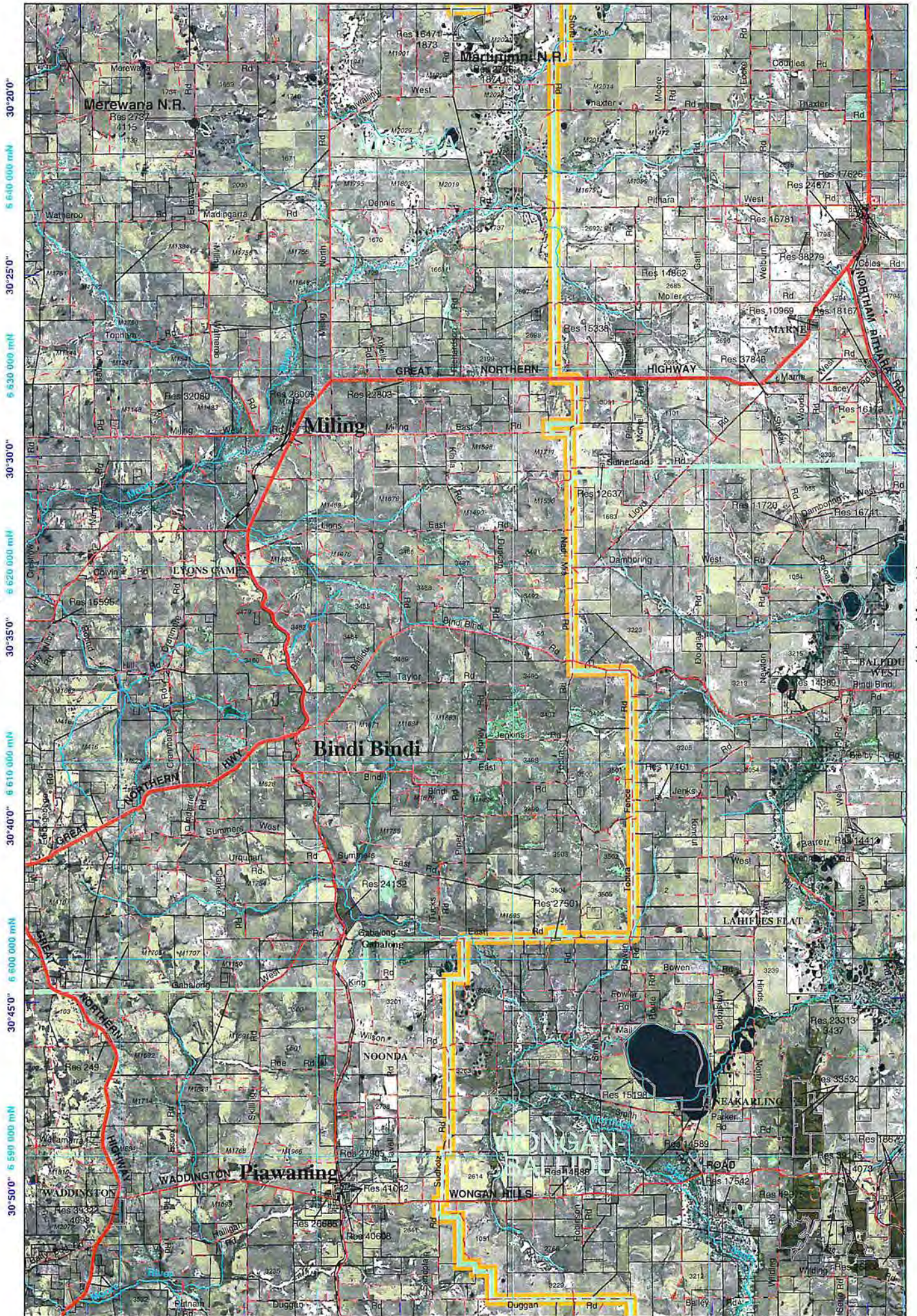
6 590 000 mN

30°50"

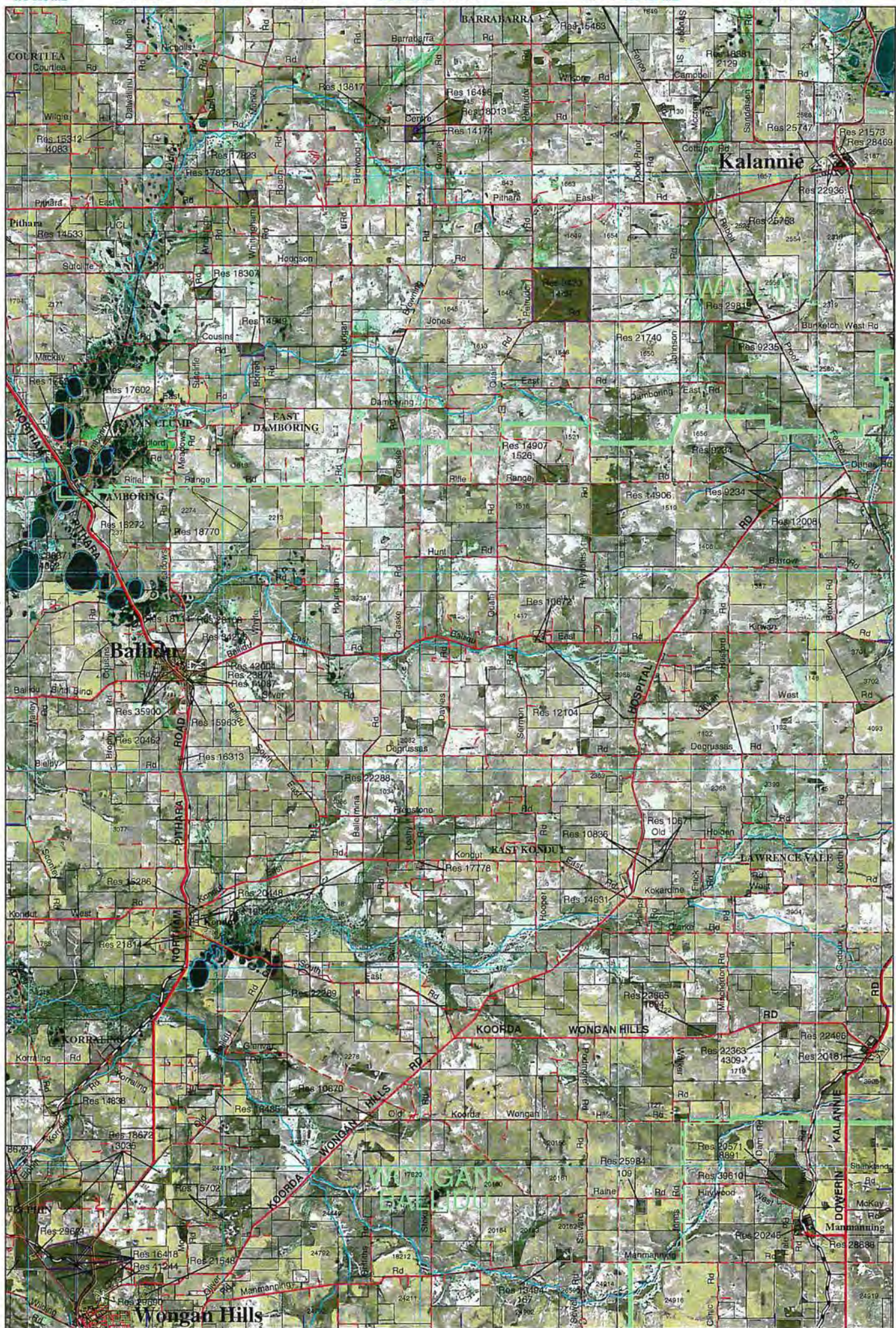
6 580 000 mN

0 5 10 15 20 25 km

Joins Map 17



470 000 mE 116°45'0" 480 000 mE 116°50'0" 490 000 mE 116°55'0" 117°0'0" 500 000 mE 117°5'0" 510 000 mE



Joins Map 13

30°20'0" 6 640 000 mN
 30°25'0" 6 630 000 mN
 30°30'0" 6 620 000 mN
 30°35'0" 6 610 000 mN
 30°40'0" 6 600 000 mN
 30°45'0" 6 590 000 mN
 30°50'0" 6 580 000 mN


Limit of Maps



300 000 mE 114°55'0" 115°0'0" 310 000 mE 115°5'0" 320 000 mE 115°10'0" 330 000 mE 115°15'0"

Joins Map 14

Joins Map 16



0 5 10 15 20 25 km

Limit of Maps

340 000 mE 115°20'0"

115°25'0" 350 000 mE

115°30'0" 360 000 mE

115°35'0"

370 000 mE 115°40'0"

380 000 mE 115°45'0"

30°55'0" 6 580 000mN

31°0'0" 6 570 000mN

6 560 000mN 31°5'0"

6 550 000mN 31°10'0"

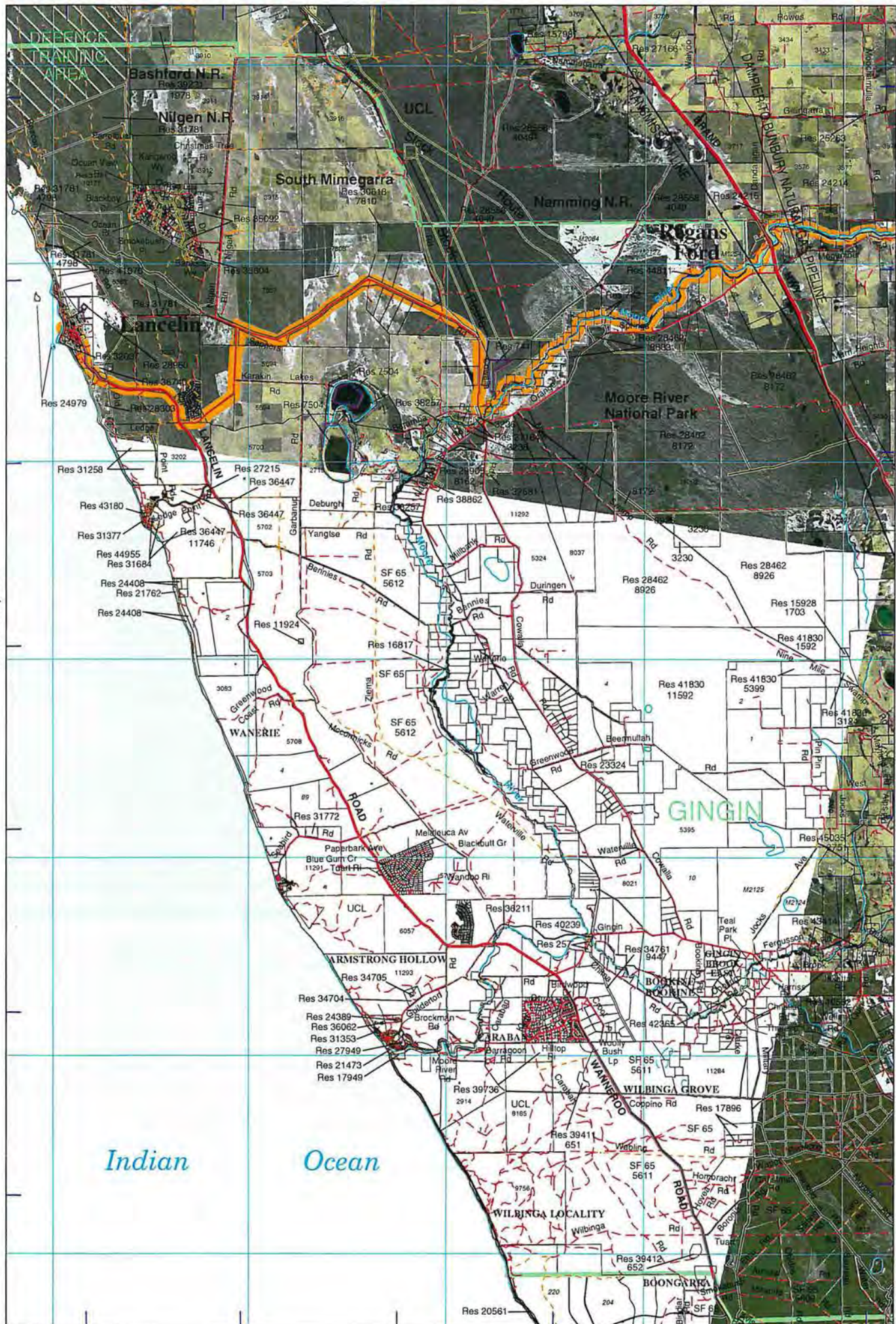
6 540 000mN 31°15'0"

6 530 000mN 31°20'0"

6 520 000mN 31°25'0"

Joins Map 15

Joins Map 17

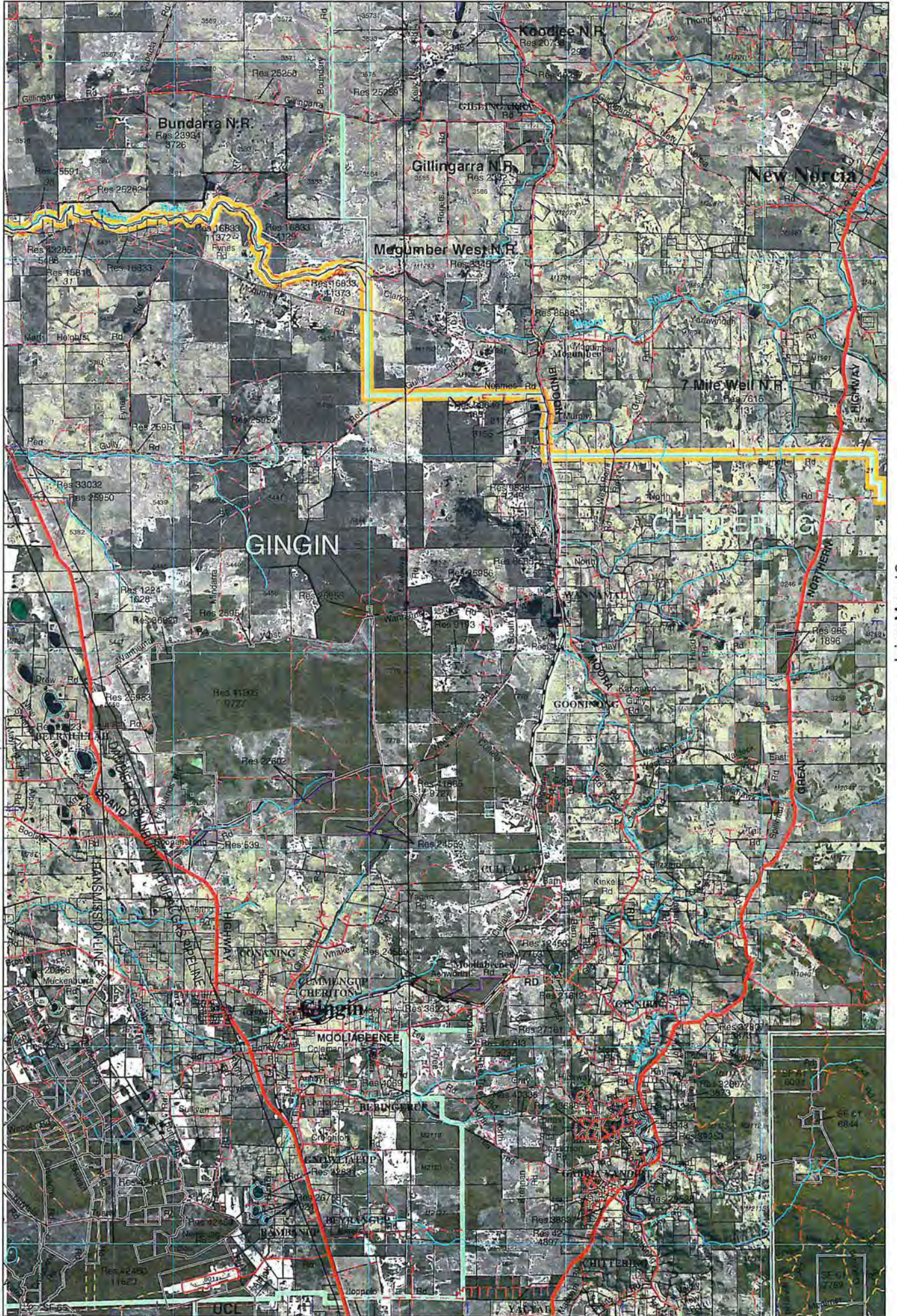


Indian Ocean

Ocean

0 5 10 15 20 25 km

Limit of Maps



116°15'0" 430 000 mE

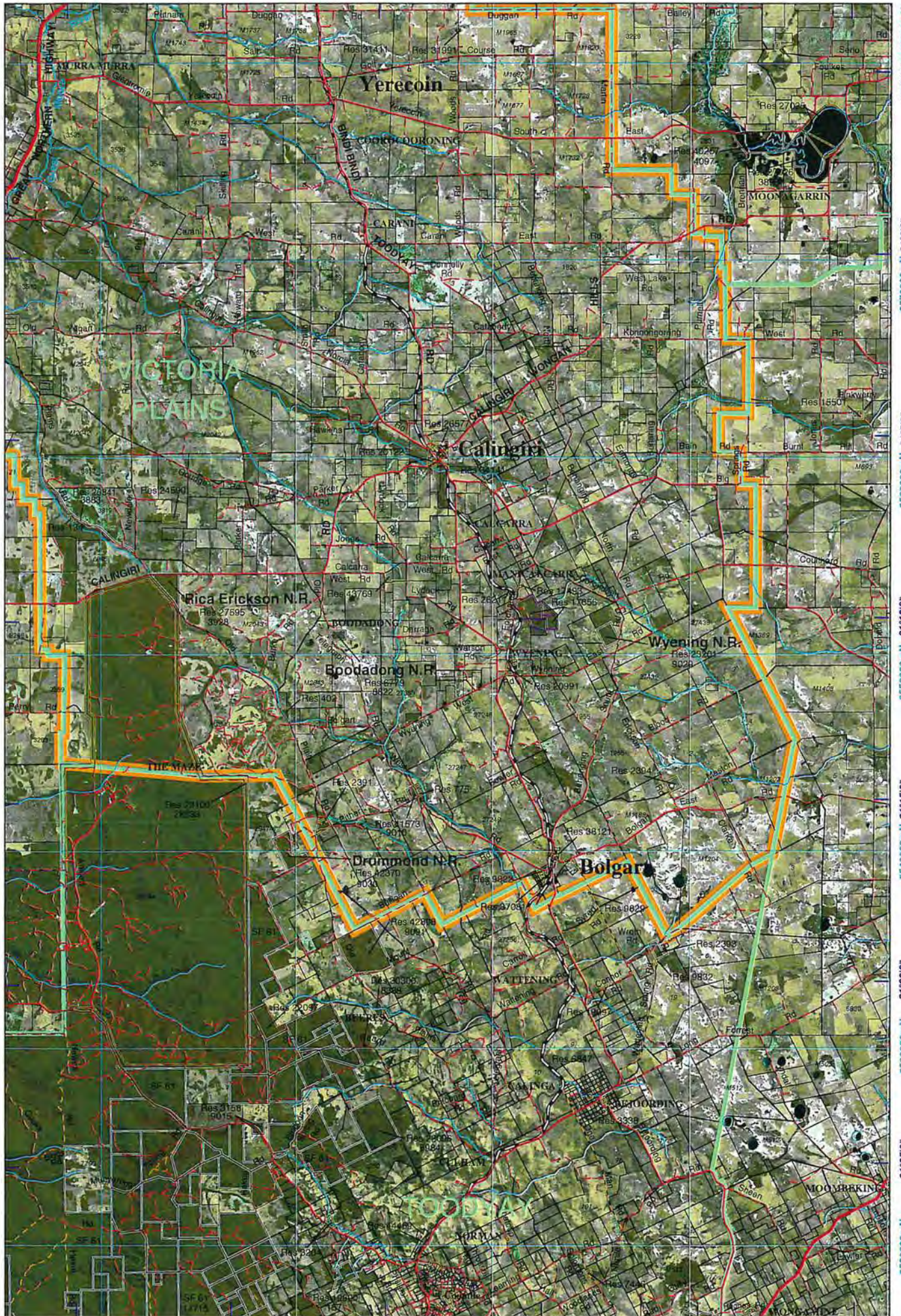
116°20'0" 440 000 mE

116°25'0" 450 000 mE

116°30'0" 460 000 mE

116°35'0" 460 000 mE

116°40'0" 460 000 mE



Joins Map 17

Joins Map 19



Limit of Maps

