

NATURE RESERVE

RESERVE NO: 30809

GOVERNMENT GAZETTE
Date Page No.

FILE NUMBER: 328/69

(
PURPOSE: Research and
Conservation of Flora 8.4.71 1124
and Fauna
NAME: Wanneroo Research
Station Site

CLASS (Land Act):

AREA: 39.0016 ha 15.2.74 391

VESTING: Minister for Fisheries
and Fauna 8.4.71 1111

LOCATION NO(S): Swan 7812

(
CLASSIFICATION:
(Wildlife Act
Section 12A)

LITHO: 1A/40

LOCAL AUTHORITY: WANNEROO SHIRE

Notes:

FUEL ASSESSMENT ON NATURE RESERVE 30809 (Wanneroo Research
Centre)

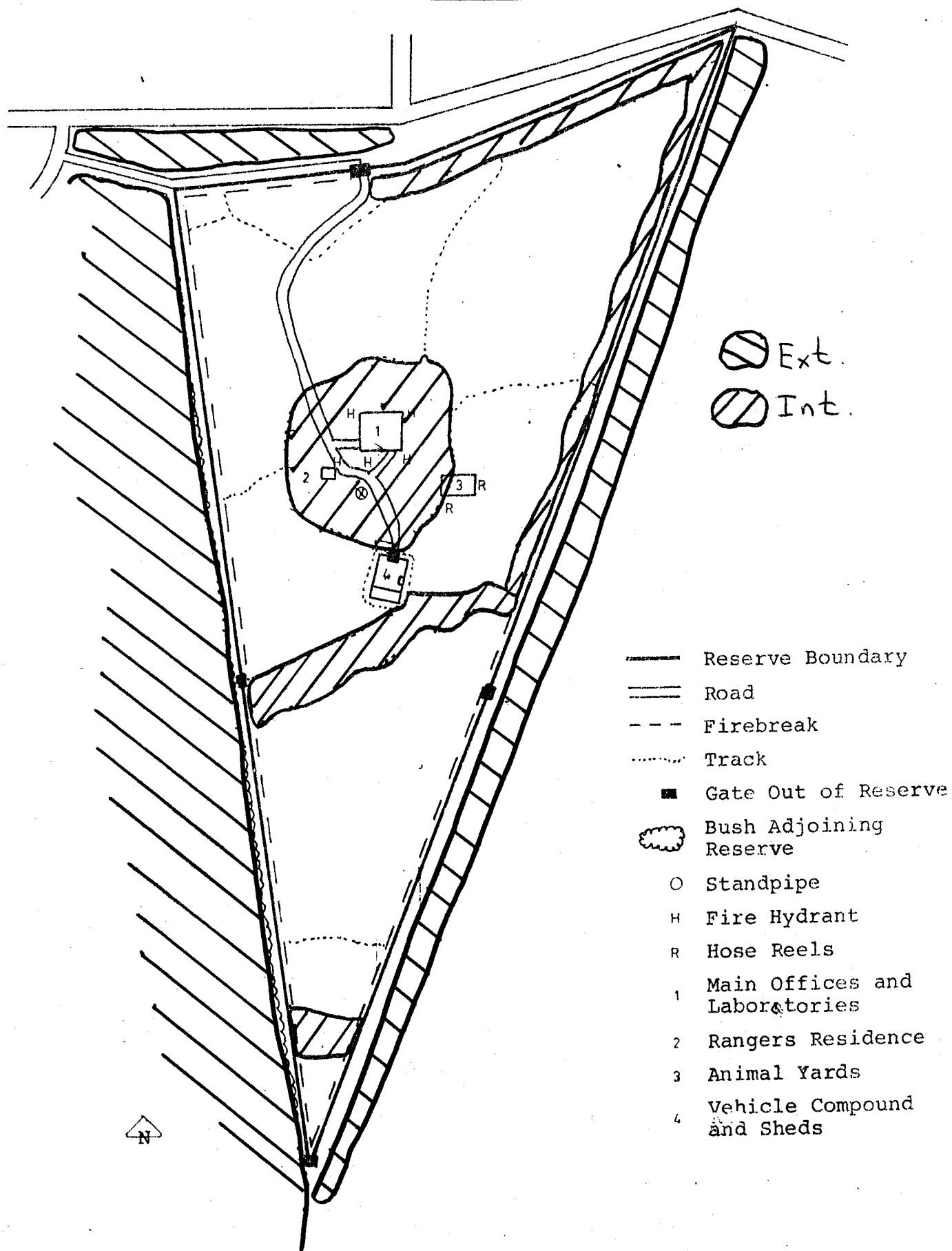
DATE: 4.5.1982

METHOD: Sneeuwjagt Fuel Level Technique.

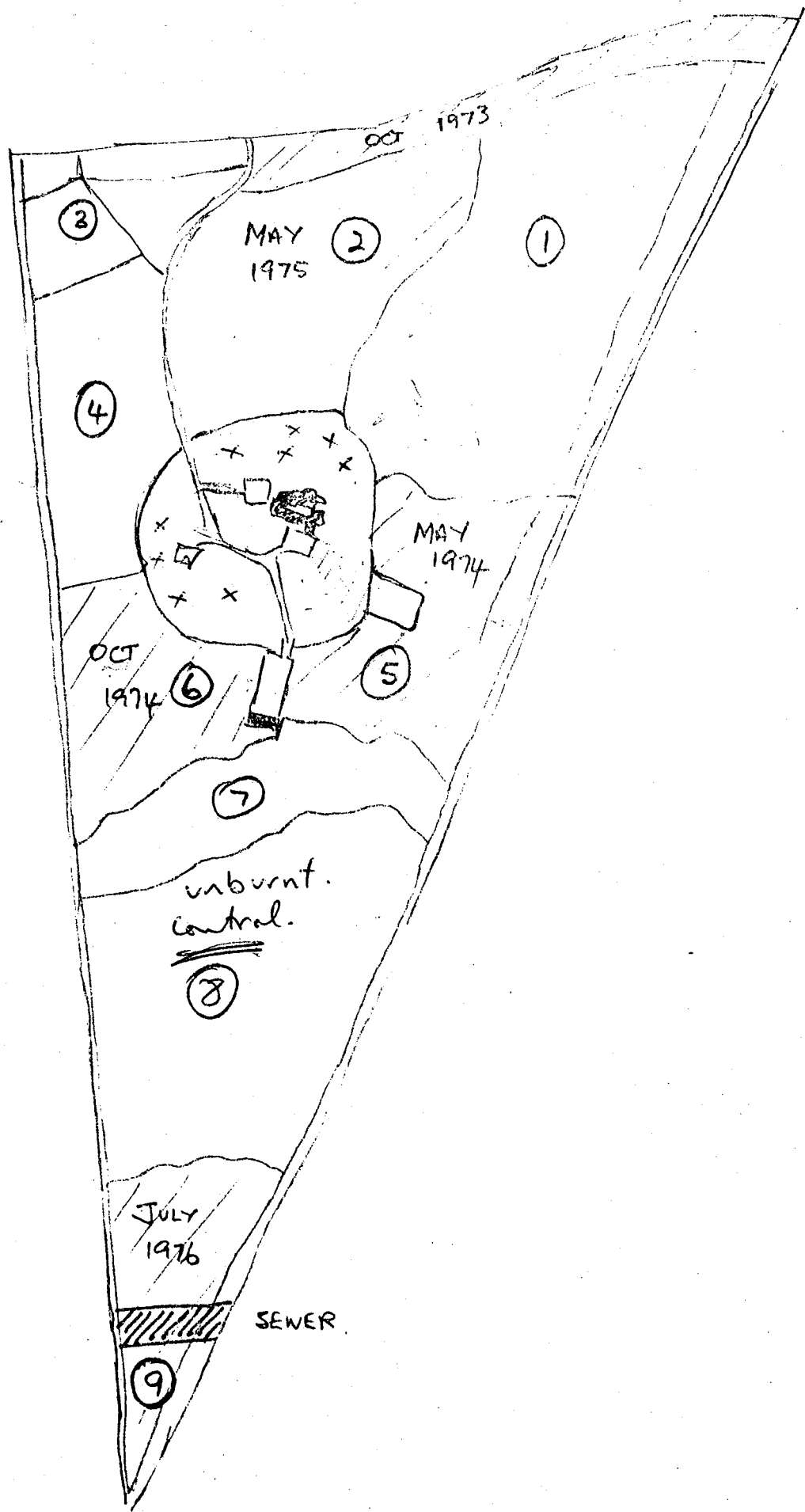
LOCATION

1	6 t/ha.
2	10 t/ha.
3	15 t/ha.
4	1 t/ha.
5	9 t/ha.
6	11 t/ha.

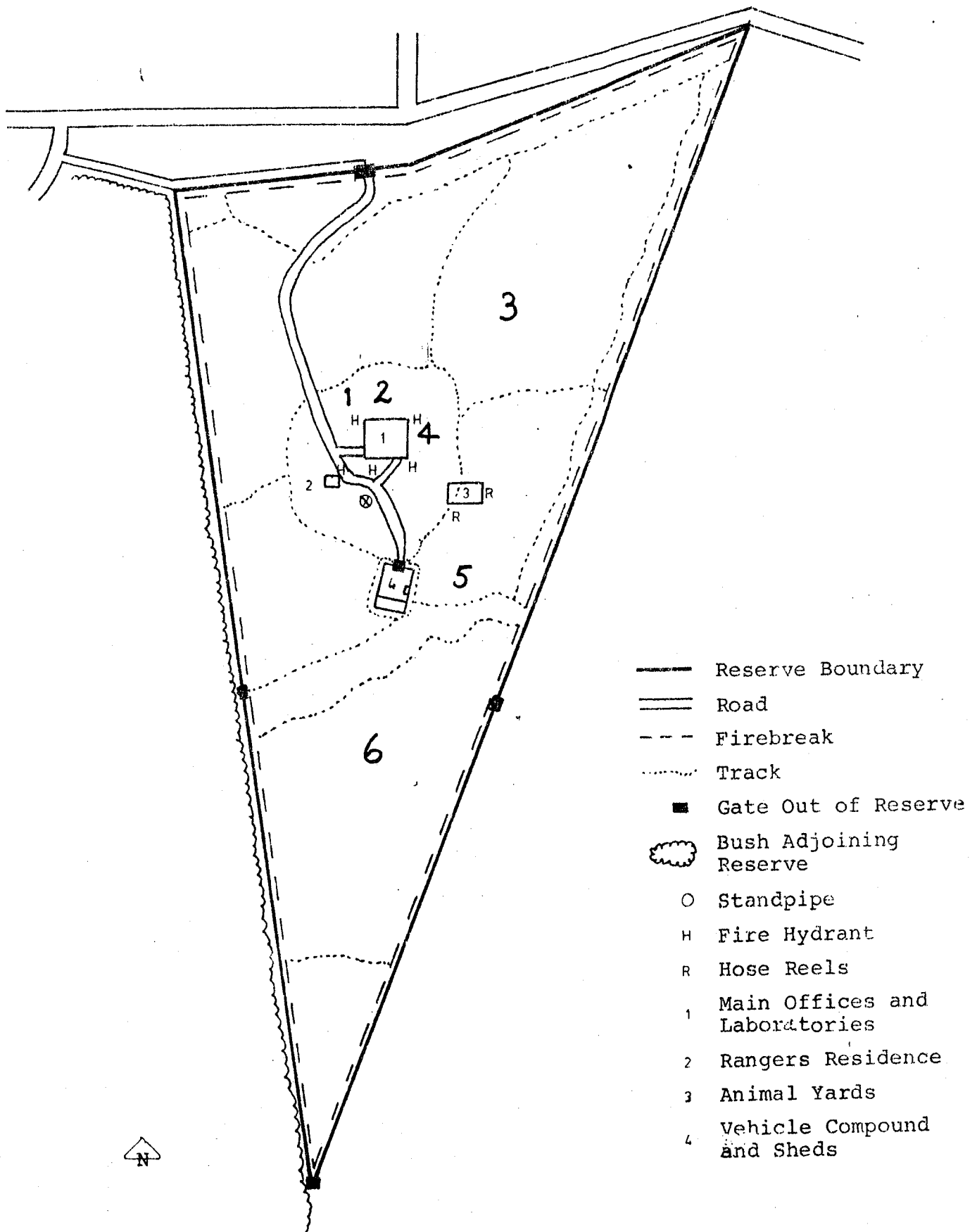
AVERAGE: 8 - 8.5 t/ha.

Buffer System

SCALE: 1cm. = 65m.



Fuel Level Sampling Points.



SCALE: 1cm. = 65m.

Reserve Area: 39.0016 Vestig: M- FAW

Reserve No. 30809 Name Wildlife Research Centre File No. 328/69

Shire Wanneroo Litho. 1/80

Length of Firebreaks (km) 6 Frequency of maintenance. Constant

Time of year of maintenance Throughout year

How Maintained. Ploughed; Graded. Cost:

Contractor for Maintenance:

Name: Department of Fisheries and Wildlife

Address:

Phone:

Location No.

Fire Contact:

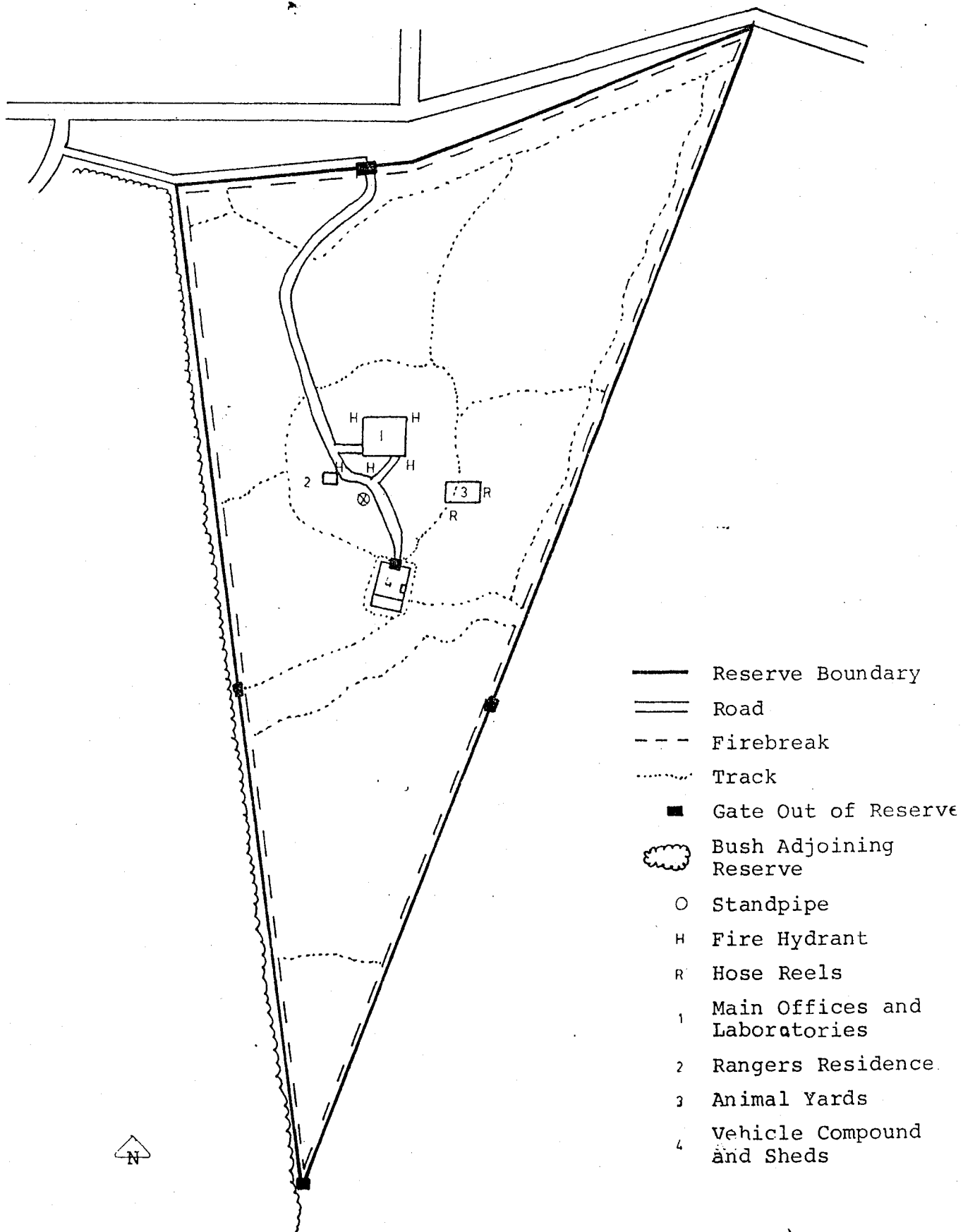
Name:

Address:

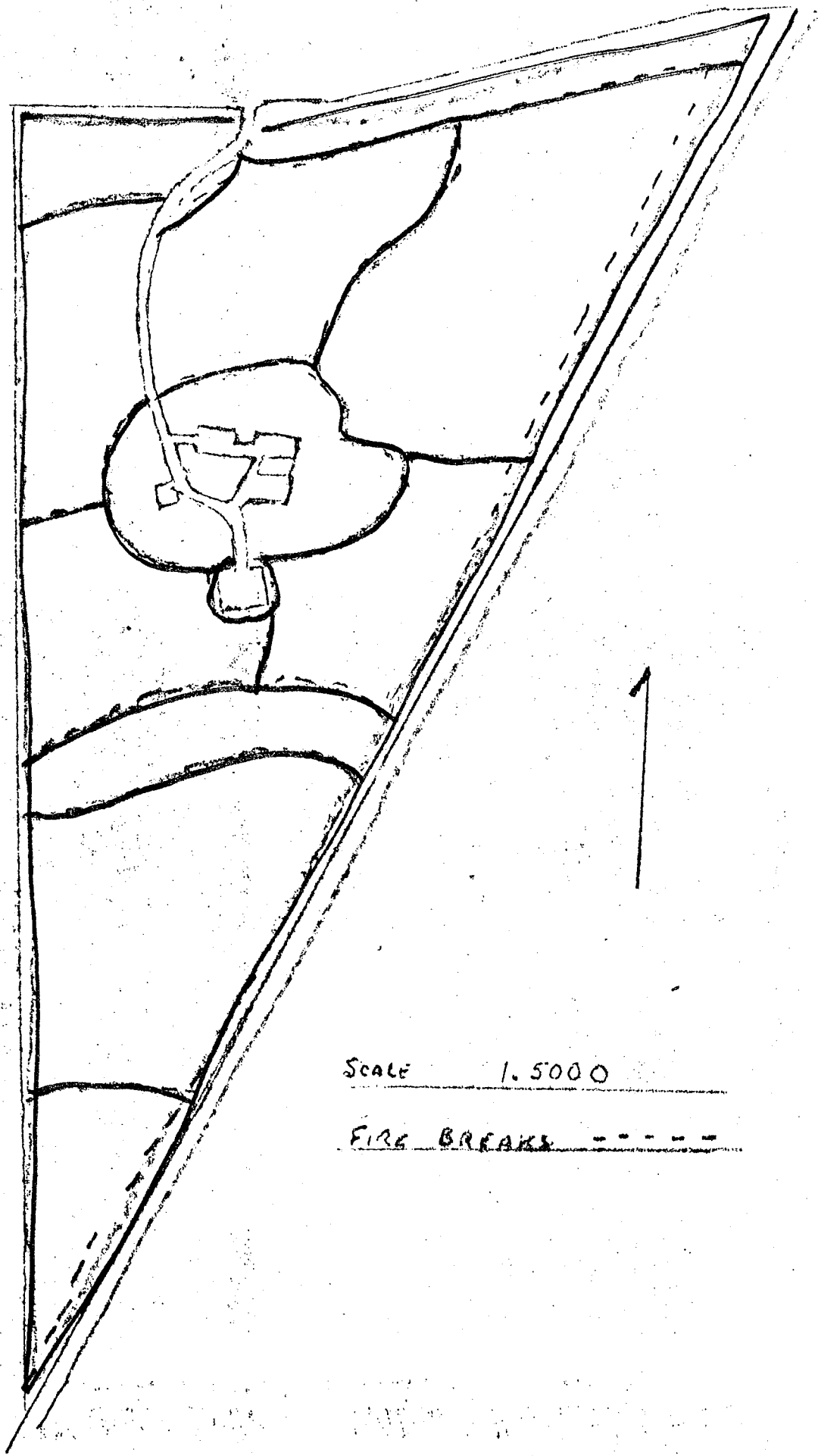
Phone:

Location No.

WOODVALE NATURE RESERVE



SCALE: 1cm. = 65m.



SCALE 1:5000

FIRE BREAKS - - - - -