


LIBRARY

Department of Biodiversity,
Conservation and Attractions

This PDF has been created for digital preservation. It may be used for research but is not suitable for other purposes. It may be superseded by a more current version or just be out-of-date and have no relevance to current situations.

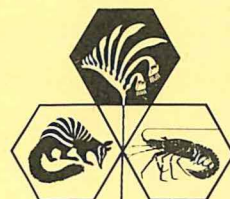
DUCK SHOOTER'S GUIDE 1976



Protect the
Magpie Goose

DEPARTMENT OF FISHERIES
AND WILDLIFE

WESTERN AUSTRALIA



CONTENTS

DUCK SHOOTING IN THE SOUTH

- Page 1 Licenses; areas.
- 2 Season dates; bag limit; possession limit; method of capture.
- 3 Other restrictions; litter; game species; protected species.
- 4 Closed areas.
- 13 Fauna Sanctuaries open.
- 17 Night shooting.
- 17 Game Reserves - Regulations.

DUCK SHOOTING IN THE NORTH

- 19 Introduction; game species.
- 19 Closed areas.
- 21 Waterfowl Identification Guide.

SPECIAL NOTE

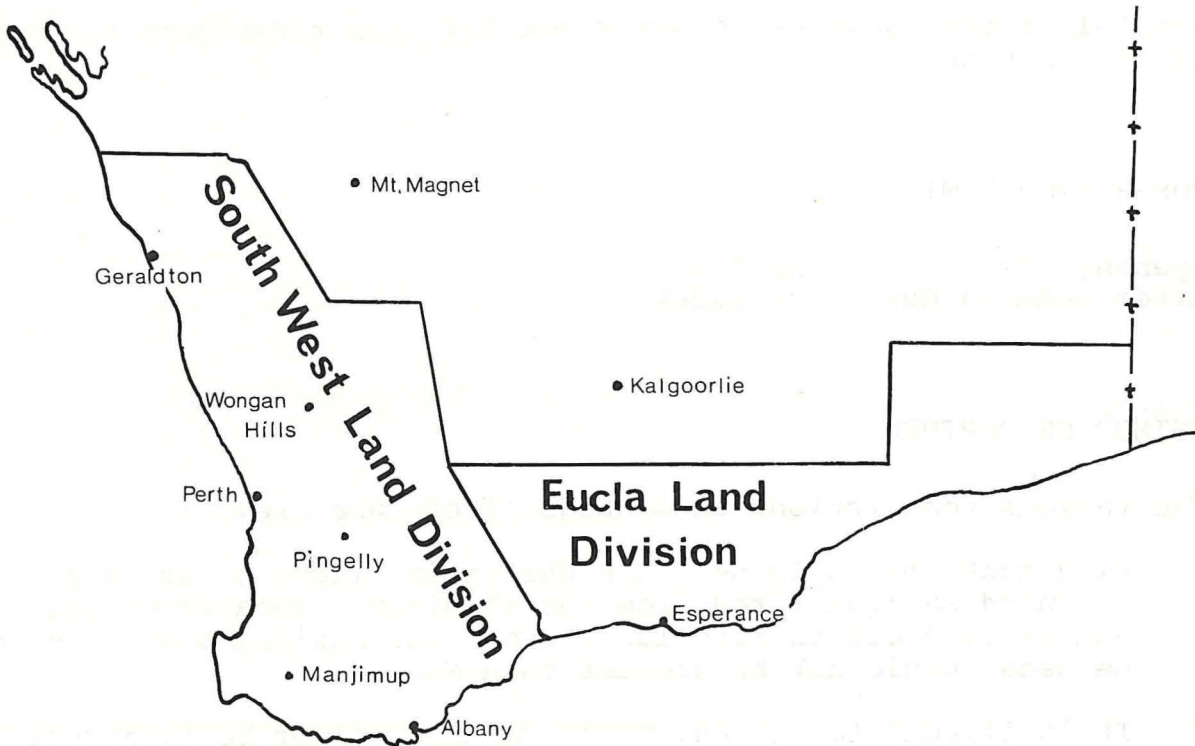
During the season, Departmental Wildlife Officers and Honorary Wildlife Officers will be requesting shooters to give their names, addresses and license numbers together with species shot and bag numbers. The results of this survey will be published in the State Wildlife Authority News Service Journal.

This booklet was prepared by the Extension and Publicity Service of the Department of Fisheries and Wildlife, 108 Adelaide Terrace, Perth, Western Australia

DUCK SHOOTING IN THE SOUTH

LICENSES

No person shall take or attempt to take any wild ducks unless he is the holder of a current Duck Shooter's License. Licenses are obtainable from any office of the Department of Fisheries and Wildlife for a fee of \$2.00. (See addresses outside back cover)



AREAS

The open season applies only to that part of the State which lies within the boundaries of the South West and Eucla Land Divisions (see map) with the exception of those areas referred to under the section CLOSED AREAS. See pages 4-13.

SEASON DATES

The 1976 Duck Shooting Season opens at 6.00 pm, Saturday, January 10, 1976 and will close at midnight on April 30, 1976, except that in certain sanctuaries the season opens at 6.00 am, Sunday, January 11, 1976 and will close at 6.00 pm on April 30, 1976 (See NIGHT SHOOTING at page 17). The closure date may be subject to review depending on rains.

BAG LIMIT

A total of ten ducks per shooter per day from those game species listed on page 3.

POSSESSION LIMIT

| | |
|-------------------|----------|
| Opening day | 10 ducks |
| After opening day | 20 ducks |

METHOD OF CAPTURE

The various restrictions on methods of capture are:

Wild ducks may only be taken whilst in flight by using a licensed shotgun fired from the shoulder. Because of the danger to shooters from large shot, the maximum shot size to be used should not be greater than No. 4.

It is illegal to use any motor vehicle, power boat, aircraft or other device to drive wild ducks over or in front of shooters.

Electric torches, spotlights or lamps may not be used in the taking of ducks.

Traps and snares must not be used.

OTHER RESTRICTIONS

Wild ducks shall not be kept in captivity.

Eggs of any wild duck shall not be taken.

The sale of ducks is forbidden.

Hunting bags shall not be pooled.

Fauna other than ducks may not be hunted or disturbed.

LITTER

PROSECUTION ACTION WILL BE TAKEN AGAINST ANY PERSON WHO DEPOSITS LITTER OR RUBBISH ON ANY RESERVE, REMOVES OR DISTURBS SOIL OR VEGETATION, LIGHTS FIRES, OR DISTURBS OR HUNTS ANY FAUNA OTHER THAN GAME SPECIES. TAKE YOUR OWN LARGE RUBBISH BAG! (See Regulation 49 at pages 17-18.

GAME SPECIES

Species declared as game in this season are:

| | |
|-------------------------|----------------------------|
| Whistling Tree-Duck | <i>Dendrocygna arcuata</i> |
| Plumed Tree-Duck | <i>Dendrocygna eytoni</i> |
| Mountain Duck | <i>Tadorna tadornoides</i> |
| Black Duck | <i>Anas superciliosa</i> |
| Chestnut Teal | <i>Anas castanea</i> |
| Grey Teal | <i>Anas gibberfrons</i> |
| Blue-winged Shoveler | <i>Anas rhynchotis</i> |
| White-eyed Duck | <i>Aythya australis</i> |
| Wood Duck (Maned Goose) | <i>Chenonetta jubata</i> |

PROTECTED SPECIES

The following birds are protected at all times throughout the State:

| | |
|-------------------|-----------------------------------|
| Cape Barren Goose | <i>Cereopsis novae-hollandiae</i> |
| Black Swan | <i>Cygnus atrata</i> |
| White Swan | <i>Cygnus olor</i> |

| | |
|----------------------|------------------------------------|
| Freckled Duck | <i>Stictonetta naevosa</i> |
| Blue-billed Duck | <i>Oxyura australis</i> |
| Musk Duck | <i>Biziura lobata</i> |
| Green Pigmy Goose | <i>Nettapus pulchellus</i> |
| White Pigmy Goose | <i>Nettapus coromandelianus</i> |
| Burdekin Duck | <i>Tadorna radjah</i> |
| Pied or Magpie Goose | <i>Anseranas semipalmata</i> |
| Pink-eared Duck | <i>Malacorhynchus membranaceus</i> |

Warning: It is an offence to shoot at any bird which cannot be positively identified as a game bird.

Attenzione: é proibito sparare a qualsiasi uccello che non sia identificato come uccello di caccia.

CLOSED AREAS

Areas where Duck Shooting is prohibited have been separated under 2 headings:

1. General Areas
2. Waterfowl Refuge Areas

1. GENERAL AREAS

ALL FAUNA SANCTUARIES EXCEPT THOSE LISTED UNDER THE SECTION FAUNA SANCTUARIES OPEN (See page 13).

All State Forests, timber reserves, reservoirs, and other areas where shooting is prohibited under the provisions of any Act, regulation or by-law.

All cities and towns in the South-West Land Division.

All National Parks.

The whole of the area within a radius of 32 kilometres of the G.P.O., Perth.

SHOOTERS ARE REMINDED THAT IT IS UNLAWFUL TO SHOOT ON OR OVER PRIVATE OR LEASEHOLD LAND WITHOUT EXPRESS PERMISSION OF OWNER OR LESSEE.

2. WATERFOWL REFUGE AREAS

TOWN OF ALBANY

The whole of the waters of Lake Seppings and all land within 400 metres of its shores.

ALBANY SHIRE

The whole of the waters of Nannarup (or Taylor) Inlet and all land within 400 metres of its shores.

The whole of the waters of the King and Kalgan Rivers and all land within 400 metres of their banks.

The whole of the waters of Oyster and Princess Royal Harbours and all land within 400 metres of their shores.

The whole of reserve 27157 adjoining the water catchment area in Cheyne Road.

The whole of the waters of Lake Powell (Grassmere) and all land within 400 metres of its shores.

ARMADALE - KELMSCOTT SHIRE

The whole of reserve A24781 (Lake Jandakot).

BOYUP BROOK SHIRE

The whole of the area within a radius of 4 kilometres of the Post Office at Boyup Brook.

BUSSELTON SHIRE

The whole of the waters of Vasse and Wonnerup Estuaries and all land within 400 metres of their shores.

The whole of the waters of the Vasse River and all land within 400 metres of its banks.

The whole of reserve 27080 in the Broadwater.

CAPEL SHIRE

All that portion of the Capel River between the Capel and Stirling bridges and all land within 400 metres of the river's banks.

Closed Areas (continued)

CORRIGIN SHIRE

The whole of reserves 12899 and 12900 (Paper Bark) at Nambadilling.

DANDARAGAN SHIRE

The whole of Caro Swamp and all land within 1.6 kilometres of its shores.

DARDENUP SHIRE

That section of the Collie River from the junction of the Collie and Brunswick Rivers to a line drawn in a northerly direction across the river from the north-eastern corner of Wellington Location 424 and including twenty metres of the river between these points.

DENMARK SHIRE

All that part of Wilson Inlet situated between the low water mark at Ratcliffe Bay (Southern Ocean) and a line joining the southernmost extremity of reserve 12344 and north-eastern corner of Plantagenet Location 1828.

DONNYBROOK - BALINGUP SHIRE

The whole of the area within a radius of 2.4 kilometres from the Post Office at Balingup.

DUMBLEYUNG SHIRE

All that portion of the Cobline River downstream from the eastern side of the bridge at the junction of road 3375 and road 323 (Oxley Road) to the prolongation eastwards of the southern boundary of Kojonup Location 3928 and all land within 400 metres of that part of the river's banks.

GINGIN SHIRE

The whole of the waters of Lake Nambung, Bambun and Mungala and all land within 400 metres of their shores (Reserve 24257).

The whole of reserve 26756 including Wallering Swamp.

The whole of the waters of Lake Wannamal* north of the easterly prolongation of the southern boundary of Location 2150.

Closed Areas (continued)

GNOWANGERUP SHIRE

The whole of the land and waters contained within reserves 21646 and 21647 in the Wellstead and Beaufort Estuaries respectively.

HARVEY SHIRE

All those waters of the Leschenault Inlet extending southwards from a line drawn south-east from Waterloo Head (Belvedere), on the west foreshore to a point on the opposite foreshore and all land within 400 metres of the included foreshores.

The whole of the Harvey Catchment area.

The whole of road number 9304 and that part of Benger Swamp* east of road number 9304 as marked by identifying signs (See map on page 8).

The whole of Yalgorup National Park including Lake Preston.

All that section of the Collie River from the junction of the Collie and Brunswick Rivers to a line drawn in a northerly direction across the river from the north-eastern corner of Wellington Location 424 and including twenty metres of the river between these points.

MANDURAH SHIRE

The whole of the area within a radius of 4.8 kilometres of the Post Office at Mandurah.

All that part of the Harvey Estuary lying south and south-east of a line drawn from the southern-most point of the eastern boundary of Murray Location 372 to the northern-most point of the western boundary of reserve 2990 and all land within 400 metres of that part of the included shoreline and further including the whole of reserve A23756 and the whole of Murray Locations 1209 and 720.

All that part of the Harvey River from the prolongation eastwards of the southern boundary of Murray Location 720 to the confluence of that river with the Harvey Estuary and all land within 400 metres of that part of the river's banks (See MURRAY SHIRE).

The whole of Yalgorup National Park including Lake Clifton.

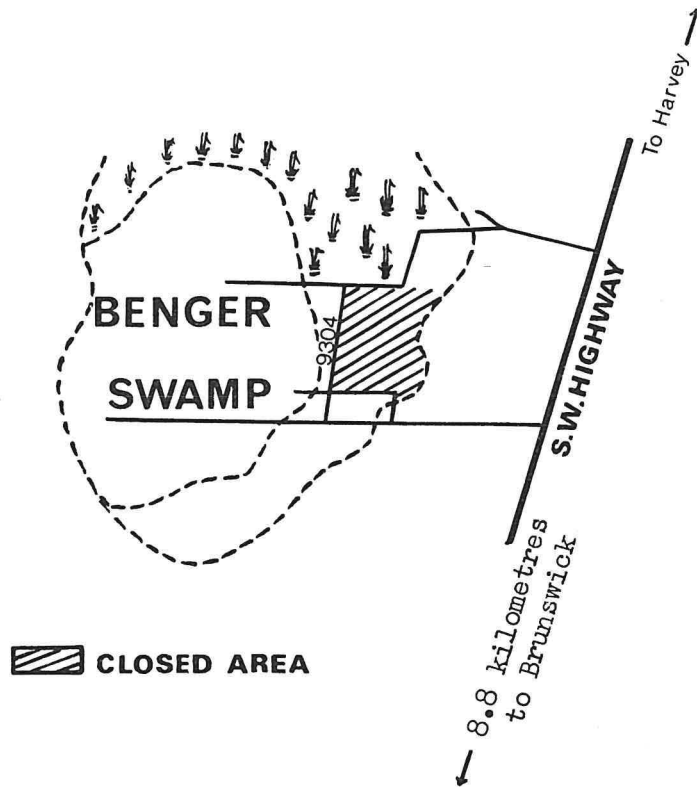
* Night shooting restriction also (see page 17).

Closed Areas (continued)

MANJIMUP SHIRE

All that part of the Lake Muir Sanctuary (Reserve No. 31880) lying north and east of a line drawn from the north eastern corner of Nelson Location 1330 to the northernmost point of Nelson Location 9246, as shown on the map below.

The rest of the sanctuary has been declared a hunting and shooting area.



Closed Areas (continued)

MUNDARING SHIRE

The whole of the waters of Lake Leschenaultia and all land within 400 metres of its shores.

MURRAY SHIRE

The whole of the area within a radius of 4.8 kilometres of the Mandurah Post Office.

The whole of the area within a radius of 2.4 kilometres of the south-west corner of Murray Location 1532 including part of Peel Inlet and the mouths of the Serpentine and Murray Rivers.

All that portion of the Serpentine River from Road 8629 at the southern end of Goegrup (Willies) Lake to the confluence of that river with Peel Inlet and all land within 400 metres of the river bank.

The whole of reserve 4990 on the east side of Peel Inlet.

The whole of reserve 2707 on Robert Bay (south side of Peel Inlet).

The whole of reserve 24036 on Austin Bay (south-east side of Peel Inlet).

The whole of reserve 28087 (Nirimba Cay) in Peel Inlet.

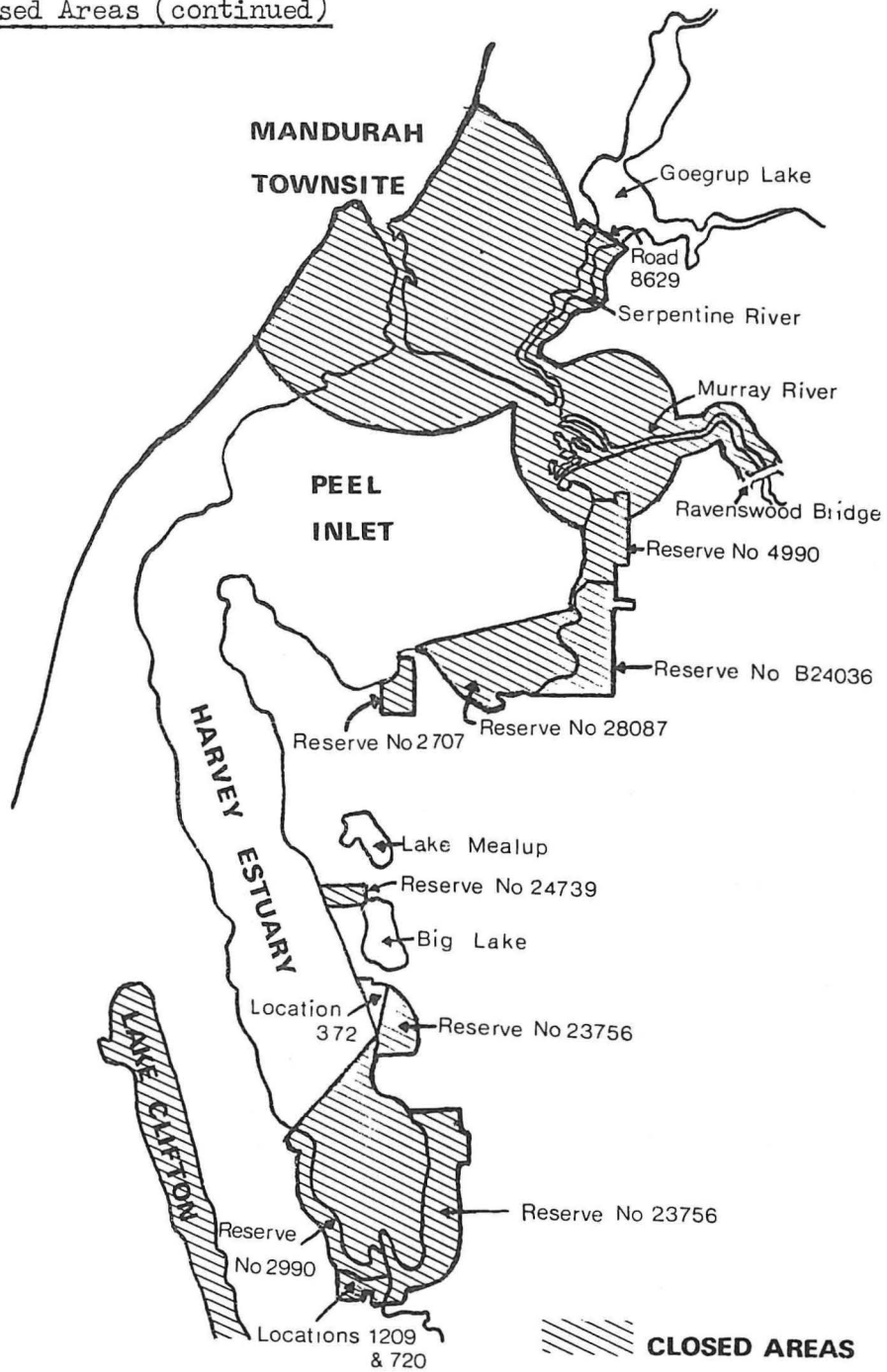
The whole of reserve 24739 on the eastern shore of Harvey Estuary near Big Lake.

All that part of the Murray River downstream to its mouth from the Ravenswood Bridge and all land within 400 metres of its riverbanks.

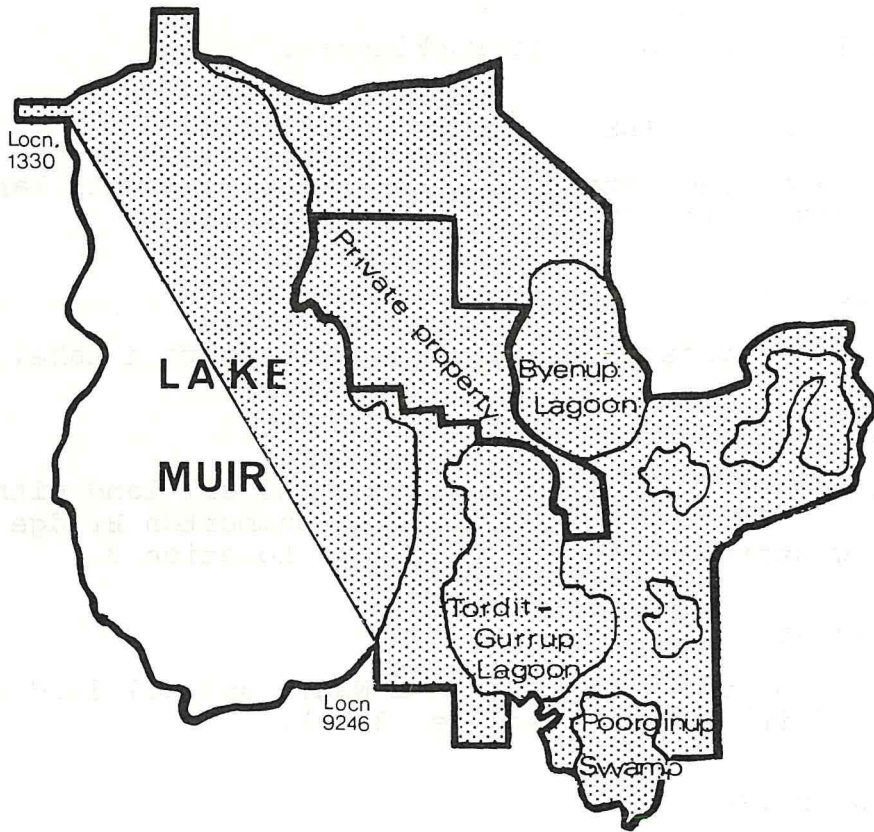
All that part of the Harvey Estuary lying south and south east of a line drawn from the southern-most point of the eastern boundary of Murray Location 372 to the northermost point of the western boundary of reserve 2990 and all land within 400 metres of that part of the included shoreline and further including the whole of reserve A23756 and the whole of Murray Locations 1209 and 720.

All that part of the Harvey River from the prolongation eastwards of the southern boundary of Murray Location 720 to the confluence of that river with the Harvey Estuary and all that land within 400 metres of that part of the river's banks.

Closed Areas (continued)



Closed Areas (continued)



-  Reserve Boundary
-  Closed Area

Closed Areas (continued)

NORTHAMPTON SHIRE

The whole of reserve 28750 at the Murchison River Bridge.

All the waters at the Murchison River and that area of land within 400 metres of either side of the river from the river mouth upstream to Murchison House Homestead (plus the Townsite of Kalbarri).

ROCKINGHAM SHIRE

The whole of the Shire of Rockingham.

SWAN-GUILDFORD SHIRE

The whole of the waters of Lake Jandabup and all land within 400 metres of its shores (Reserve 7349).

TAMBELLUP SHIRE

The whole of reserve 25194 including Anderson Lake.

TOODYAY SHIRE

All that portion of the Avon River and all land within 400 metres of the river banks from the Dumbarton Bridge downstream to the westernmost boundary of Avon Location 3.

WAGIN SHIRE

The whole of the waters of Lake Wagin and all land within 400 metres of its shores (Reserve 13279).

WANNEROO SHIRE

The whole of the Yanchep National Park.

The whole of the waters of Lake Joondalup and all land within 400 metres of its shores.

The whole of reserve A24581 including Lake Nowergup.

WAROONA SHIRE

The whole of reserve 22057 on the east side of Lake Preston.

All that part of the Harvey Estuary lying south and south-east of a line drawn from the southern-most point of the eastern boundary of Murray Location 372 to the northernmost point of

Closed Areas (continued)

the western boundary of reserve 2990 and all land within 400 metres of that part of the included shoreline and further including the whole of reserve A23756 and the whole of Murray Locations 1209 and 720.

All that part of the Harvey River from the prolongation eastwards of the southern boundary of Murray Location 720 to the confluence of that river with Harvey Estuary and all land within 400 metres of that part of the river's banks.

For other closures in the Peel Inlet and Harvey Estuary see Mandurah and Murray Shires.

The whole of Yalgorup National Park including Lake Clifton, Lake Preston and the Martin Tank chain of lakes.

WICKEPIN SHIRE

The whole of the waters of Lake Yealering and all land within 400 metres of its shores.

The whole of the waters of Lake Toolibin and all land within 400 metres of its shores (Reserve A24566).

WOODANILLING SHIRE

The whole of the waters of Little Murapin Lake and all land within 400 metres of its shores (Reserve 24912).

The whole of the waters of Wardering Lake and all land within 400 metres of its shores.

FAUNA SANCTUARIES OPEN

Fauna Sanctuaries which have been declared hunting and shooting areas, and where duck shooting is permitted in this open season are:

ALBANY SHIRE

| | | | |
|---|--------------------|------------------|--------------|
| 1 | Lake Pleasant View | (Reserve A15107) | 267 hectares |
|---|--------------------|------------------|--------------|

BROOKTON SHIRE

| | | | |
|---|------------|-----------------|-------|
| 2 | Lake Mears | (Reserve 12398) | 333 " |
|---|------------|-----------------|-------|

Fauna Sanctuaries Open (continued)

COOROW SHIRE

3 Lake Eganu and
Lake Pinjarrega (Reserve 25210) 16928 hectares

CORRIGIN SHIRE

4 Nonalling Whitewater (Reserve 24428) 324 "

CRANBROOK SHIRE

5 Lake Balicup (Reserve 18468) 587 "
6 Lake Unicup (Reserve A25798) 2833 "
7 Lake Jerbarjup (Reserve A26160) 1015 "
8 Camel Lake (Reserve A26161) 3215 "
9 Lake Kulunilup (Reserve 26677) 612 "
10 Lake Pindicup (Reserve 26679) 281 "
11 Lake Noojibup (Reserve 26680) 183 "
12 Pinticup Swamp (Reserve 26682) 75 "
13 East Pinticup Swamp (Reserve 26681) 151 "
14 Yarnup Swamp (Reserve 29601) 62 "
15 Lake Mordalup (Reserve 30018) 42 "

DANDARAGAN SHIRE

16 Eneminga Brook (Reserves 27393) 259 "
and 27394) 482 "

DUMBLEYUNG SHIRE

17 Lake Dumbleyung (Reserves 5999
and 26664) 4193 "
~~18 Cobline Flats~~ (Reserves A25133
and A25134) 1344 "
18 Coomelberrup Lake* (Reserve 10472) 92 "

ESPERANCE SHIRE

~~19 Lake Shaster~~ ^{See Reserve} (Reserve 32339) 10517 "
19 Woody Lake (Reserve A15231) 1951 "
20 Mullet Lake (Reserve A23825) 160 "
21 Swamp west of Pink Lake (Reserve 4182) 121 "

Fauna Sanctuaries Open (continued)

GINGIN SHIRE

| | | | | |
|----|---|-----------------|----|----------|
| 22 | Bootine Swamp | (Reserve 9676) | 29 | hectares |
| 23 | Wannamal Lake* (part only - see Closure page 6) | (Reserve A9838) | 80 | " |

GNOWANGERUP SHIRE

| | | | | |
|----|------------|------------------|------|---|
| 24 | Camel Lake | (Reserve A26161) | 3215 | " |
|----|------------|------------------|------|---|

GOOMALLING SHIRE

| | | | | |
|----|--------------------|------------------|-----|---|
| 25 | Walyormouring Lake | (Reserve A17186) | 291 | " |
|----|--------------------|------------------|-----|---|

KATANNING SHIRE

| | | | | |
|----|--|---|------|---|
| 26 | Carrolup Road Swamp (12 miles west of Katanning | (Reserve A7535) | | |
| 27 | Cobline Flats | (Reserve A25134, A25135 and A25136) | 2721 | " |
| 28 | Lake Coyrecup | (Reserve A28552) | 539 | " |
| 29 | Lake Coyrecup East | (Reserve 26020) | 471 | " |

MANJIMUP SHIRE

| | | | | |
|----|---|-----------------|-----|---|
| 30 | S.W. half of Lake Muir (see map page) | (Reserve 31880) | 200 | " |
| 31 | Kodjinup Swamp | (Reserve 26678) | 633 | " |

NARROGIN SHIRE

| | | | | |
|----|---|--|--------------|--------|
| 32 | Arthur River Flats | (Reserves 9508, 26788, 26789 and 26790) | 1748 1416 | " " |
| 33 | Lake Taarblin | (Reserves 9550, 10631 and 20962) | 803 352 | " " |
| 34 | Lake Lukin | (Reserve 9552) | 38 | " |
| 35 | Billy Lake | (Reserve 9628) | 36 | " |
| 36 | Lake Ibis | (Reserve 9629) | 20 | " |
| 37 | Lake south of White Lake | (Reserve 10016) | 57 | " |
| 38 | Lake Bokan | (Reserve 9551) | 36 | " |
| 39 | Lake between Lake Bokan and Noman's Lake | (Reserve 17339) | 53 | " |
| 40 | Noman's Lake | (Reserve 26785) | 177 | " |
| 41 | White Lake | (Reserve 21284) | 405 | " |
| 42 | Lake west of White Lake | (Reserve 26786) | 287 | " |

* Night Shooting Prohibited (See page 17)

Fauna Sanctuaries Open (continued)

NORTHAMPTON SHIRE

43 Murchison River (Reserve 12996) 1214 hectares

RAVENSTHORPE SHIRE

44 Lake Shaster (Reserve 32339) 10517 "

TAMBELLUP SHIRE

45 Three Swamps (Reserve 26162) 357 "

TAMMIN SHIRE

46 Lake Nooriying (Reserve 10313) 49 "

WAGIN SHIRE

47 Lake Gundaring (Reserve 24373) 316 "

48 Lakes east of Lake Wagin (Reserves 2085, 59 "
2086, 60 "
2087 63 "
2088 80 "

49 Swamp N.E. of Arthur River Townsite (Reserve 9098) 99 "
Lake Dumbleyung (Reserve 26664) 4192 "

WEST ARTHUR SHIRE

50 Wild Horse Swamp (Reserve 1740) 259 "

51 Lake Towerrinning (Reserve 24917) 162 "

52 "Dead Man's Swamp" NEW (Reserve A5456) 123 "

WICKEPIN SHIRE

53 Lake Dulbinning (Reserve 9617) 194 "

54 Lake Walbyring (Reserve A14398) 118 "

55 Wild Dog Swamp Temporarily Closed (Reserve 27286) 343 "

WONGAN - BALLIDU SHIRE

56 Lake Ninan (Reserve A27026) 259 "

WOODANILLING SHIRE

57 Lake Martinup (Reserve 17055) 851 "

58 Lake Flagstaff (Reserve 27609) 423 "

NIGHT SHOOTING

Shooting is prohibited between the hours of 6.00 pm and 6.00 am on the following sanctuaries:

Lake Wannamal
Lake Coomelberrup

and also

at Benger Swamp and all land within 1.6 kilometres of the high water mark of Benger Swamp.

GAME RESERVES - REGULATIONS

The following regulations are applicable to fauna sanctuaries gazetted as hunting and shooting areas:

Fauna Conservation Regulation 49

49. (1) For the purposes of these regulations "game reserve" means any sanctuary or part or parts thereof classified as a shooting or hunting area pursuant to the provisions of the Act.

(2) Notwithstanding any other provisions of these regulations to the contrary, it shall be lawful for a person who is the holder of a current license to take game species issued pursuant to these regulations to -

- (a) enter upon a game reserve for the purpose of lawfully taking game;
- (b) to then have in his possession a firearm known as a shotgun for which he holds a current license issued pursuant to the Firearms and Guns Act, 1931;
- (c) to then have under his control a dog trained as a gun-dog and registered under the Dog Act, 1903;
- (d) to take such numbers and species of game by means of such a shotgun, with or without a gun-dog, as may be lawfully permitted pursuant to the Act and these regulations.

(3) A person shall not, in the taking of game, use in any game reserve any launch, boat, canoe, raft, or other type of boat of whatsoever kind, whether it is propelled by mechanical power or not.

(4) A person shall not attempt to shoot any game bird in any game reserve unless he may reasonably expect to recover it if it is killed or wounded.

(5) A person shall not in any game reserve -

- (a) shoot in such a manner as may cause any fauna other than a game bird to be killed or wounded;
- (b) shoot at any bird he is unable to identify positively as a game bird;
- (c) shoot at any bird which is not clearly flying higher than 3 metres above the water or ground level, whether a game bird or not, except as may be necessary to kill a wounded game bird;
- (d) discharge or operate a firearm in a dangerous, threatening or frightening manner;
- (e) have in his possession any firearm other than a shotgun licensed pursuant to the Firearms and Guns Act, 1931;
- (f) have in his possession any firearm whatsoever unless he has on his person his current game license;
- (g) take or have in his possession more than the bag limit of game birds allowed pursuant to the Act and these regulations for that day in that place;
- (h) operate or use or park any vehicle except on a road or track or place set apart or constructed for that purpose;
- (i) light or cause to be lit or attempt to light a fire, other than a primus or gas stove or similar appliance, except in an authorized place provided for that purpose by or at the order of the Chief Warden of Fauna.

(6) A person shall not leave or deposit in any game reserve any bottle, can, carton, paper or plastic or other wrapping material or rubbish or litter of any description unless it is left in a receptacle provided for that purpose, and any warden or honorary warden may direct any person to recover and remove any such rubbish which the warden or honorary warden, on reasonable grounds, believes has been brought into or deposited in such game reserve by such person or by any member of a party of which that person was also a member.

(7) A warden may orally or in writing direct any person to leave any game reserve at or by or for any time or period of time if he considers it is desirable for the proper management or control of the sanctuary or for the protection or conservation of fauna and it shall be an offence for any such person so directed to fail or refuse to leave the game reserve later than so directed or to re-enter it earlier than so directed.

DUCK SHOOTING IN THE NORTH

INTRODUCTION

A continuous open season applies throughout the Kimberley, North-West and Eastern Land Divisions; (i.e. those areas of the State not shown on the map on page 1).

Duck shooting in the North-West and Eastern Divisions is not regulated by a shooting season because of the sporadic nature of the rainfall in these areas. In the Kimberley Division, waterfowl usually breed during the wet season (November - February) and the inaccessibility of breeding areas during the wet season restricts most shooters from taking young birds.

Methods of taking waterfowl in the North-West, Eastern and Kimberley Divisions, are the same as those set down for the South-West and Eucla Divisions (See pages 1-4).

GAME SPECIES

Species declared as game in this season are:

| | |
|--------------------------|----------------------------|
| Whistling Tree-Duck | <i>Dendrocygna arcuata</i> |
| Plumed Tree-Duck | <i>Dendrocygna eytoni</i> |
| Mountain Duck | <i>Tadorna tadornoides</i> |
| Black Duck | <i>Anas superciliosa</i> |
| Grey Teal | <i>Anas gibberifrons</i> |
| Blue-winged Shoveler | <i>Anas rhynchotis</i> |
| White-eyed Duck | <i>Aythya australis</i> |
| Wood Duck or Maned Goose | <i>Chenonetta jubata</i> |

ALL OTHER SPECIES ARE PROTECTED

CLOSED AREAS

Shooting is prohibited in ALL fauna sanctuaries and ALL National Parks in the Kimberley, North-West and Eastern Land Division except Reserve 4274 in the Boulder Shire.

Duck shooting is also prohibited in all other areas where shooting is prohibited under the provisions of any Act, regulation or by-law.

Particular attention is drawn to the following closed areas which are important waterfowl refuges:


- (a) Lake Argyle and Lake Kununurra and all land within 1.6 kilometres of their shores.
- (b) The fauna sanctuaries in the vicinity of Wyndham shown on the map below *viz* Reserves Nos. 31967, 1058, 1059, 31636 and 30866.

WATERFOWL IDENTIFICATION GUIDE


GAME SPECIES

WARNING—It is an offence to shoot at any bird which cannot be positively identified as a game bird.


ATTENZIONE—E proibito sparare a qualsiasi uccello che non sia identificato come uccello di caccia




BLACK DUCK



WHITE-EYED DUCK



MOUNTAIN DUCK




WOOD DUCK




GREY TEAL




CHESTNUT TEAL



BLUE-WINGED SHOVELER



PLUMED TREE DUCK



WHISTLING TREE DUCK

C ONSERVE OUR DUCKS: REMEMBER THEY ARE NOT UNLIMITED.

O BSERVE THE RULES GOVERNING AN OPEN SEASON. ONLY TAKE AS MANY DUCKS AS YOU NEED.

N ATURE HAS PROVIDED US WITH FINE GAME BIRDS. LET US MAKE SURE THAT OUR GRANDCHILDREN WILL ENJOY THEM TOO.

S ANCTUARIES ARE FOR FAUNA PROTECTION. IN THEM GAME NUMBERS ARE REPLENISHED AND FUTURE BREEDING STOCK PRESERVED.

E NCOURAGE YOUR FRIENDS AND NEIGHBOURS TO CONSERVE AND PROTECT OUR HERITAGE.

R ESPECT THE RIGHTS OF LANDOWNERS SEEK PERMISSION BEFORE SHOOTING ON PRIVATE PROPERTY.

V ALUABLE STOCK AND OTHER SHOOTERS HAVE BEEN SHOT. BE SURE OF YOUR TARGET BEFORE FIRING.

A LWAYS BE SURE OF THE SPECIES OF DUCK BEFORE SHOOTING. THERE ARE RARE SPECIES WHICH MUST BE PRESERVED.

T RAIN NEW DUCK SHOOTERS IN SAFE GUN HANDLING AND BIRD RECOGNITION.

I NJURED GAME IS NO GOOD TO ANYONE. ENDEAVOUR TO RETRIEVE ALL WOUNDED BIRDS..

O NE BIRD IN THE HAND IS WORTH ANY NUMBER IN THE BUSH. COLLECT DOWNED BIRDS AS SOON AS POSSIBLE.

N ATURALLY WE ALL ENJOY DUCK SHOOTING. IF WE DO THE RIGHT THING WE WILL RETAIN THIS PRIVILEGE IN THE FUTURE.

DEPARTMENT OF FISHERIES AND WILDLIFE

DISTRICT OFFICES

METROPOLITAN:

108 Adelaide Tce., Perth.
Tel.25 5988

KALGOORLIE:

Maritana House, Boulder Road.
Tel.21 4148

ALBANY:

Campion House, 63 Serpentine
Road. Tel.41 4111

LANCELIN:

Bootoo Street. Tel.78 1111

BROOME:

Hamersley Street. Tel.59

MANDURAH:

Leslie Street. Tel.35 1240

BUNBURY:

Stirling Street. Tel.21 2598

MANJIMUP:

Department of Agriculture.
Tel.71 1299

BUSSELTON:

14 Queen Street. Tel.52 2152

MOORA:

Padbury Street. Tel.41 1055

CARNARVON:

16 Robinson Street.
Tel.41 1185

MT MAGNET:

Hepburn Street. Tel.96

DONGARA:

Carnarvon Street, Port Denison.
Tel.27 1187

PEMBERTON:

Trout Hatchery. Tel.44

ESPERANCE:

Wallaceway Centre.
Tel.71 1839

PINGELLY:

Park Street. Tel.273

FREMANTLE:

Cliff Street. Tel.35 6369

SHARK BAY:

Knight Tce., Denham.
Tel.48 1210

GERALDTON:

Fisherman's Wharf.
Tel. 21 3510

WAROONA:

Four Acre Street. Tel.33 1331

JURIEN BAY:

Padbury Street. Tel.48 1048

WONGAN HILLS:

Fenton Street. Tel.232

WYNDHAM:

P.W.D. Office - 3 Mile. Tel.123

LICENSES ALSO AVAILABLE FROM CLERK OF COURTS AT NORTHAM, COLLIE,
NARROGIN, BEVERLEY, YORK, DERBY, WAGIN, HARVEY AND KATANNING.