LIBRARY

Department of Biodiversity, Conservation and Attractions

This PDF has been created for digital preservation. It may be used for research but is not suitable for other purposes. It may be superseded by a more current version or just be out-of-date and have no relevance to current situations.

Ningaloo Marine Park Sanctuary Zones

Department of Parks and Wildlife
Department of Fisheries
GOVERNMENT OF WESTERN AUSTRALIA

Australian Government
Director of National Parks

A Muiron Islands Marine Management Area

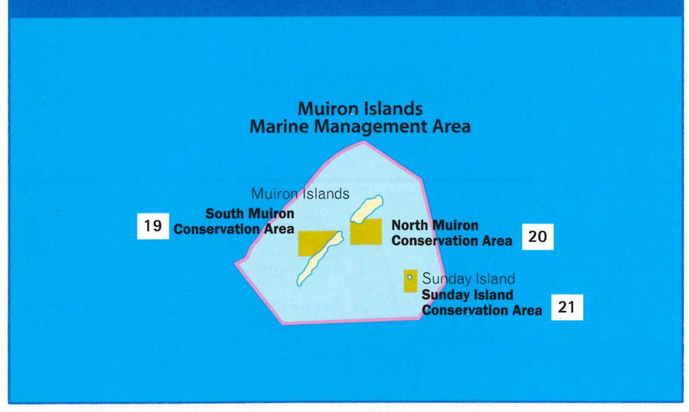

South Muiron Conservation Area

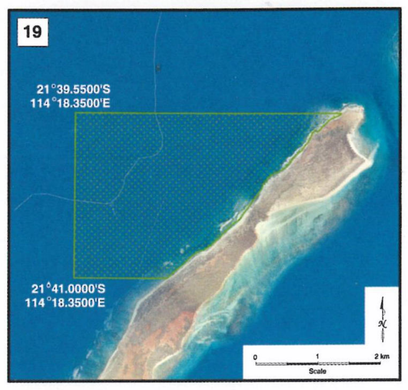

North Muiron Conservation Area

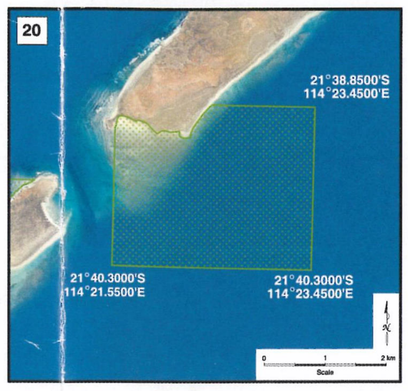

Sunday Island Conservation Area

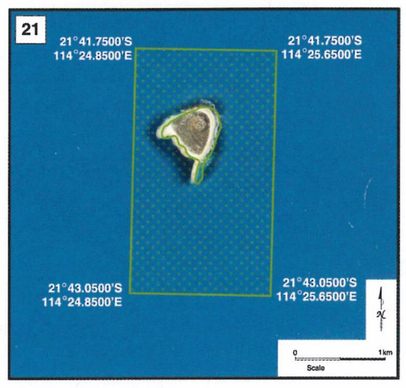

B Northern Section – Bundegi to Jurabi Point

Bundegi Sanctuary Zone

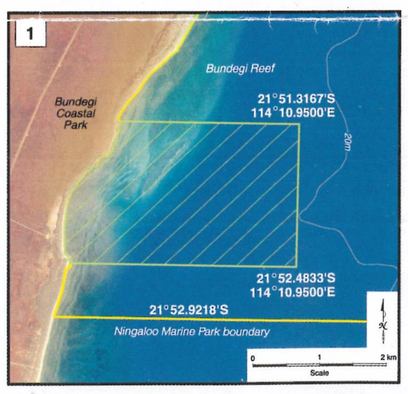

Murat Sanctuary Zone

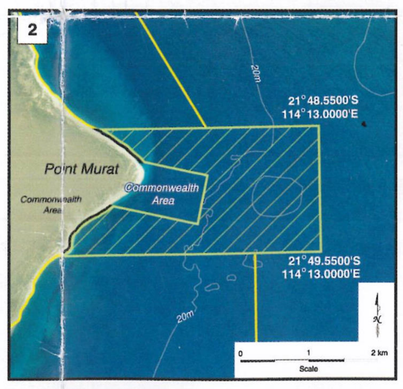

Lighthouse Bay Sanctuary Zone

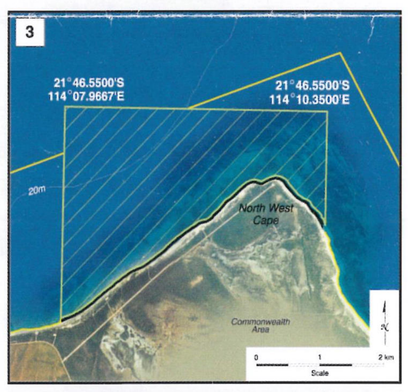

Jurabi Sanctuary Zone

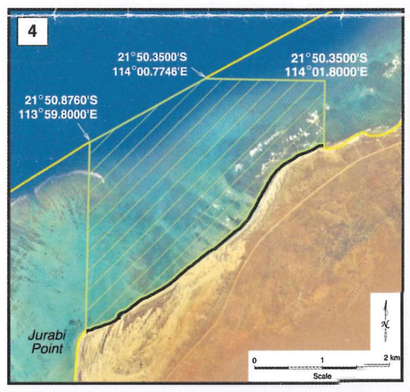

C Tantabiddi Section – Tantabiddi to Mandu Mandu

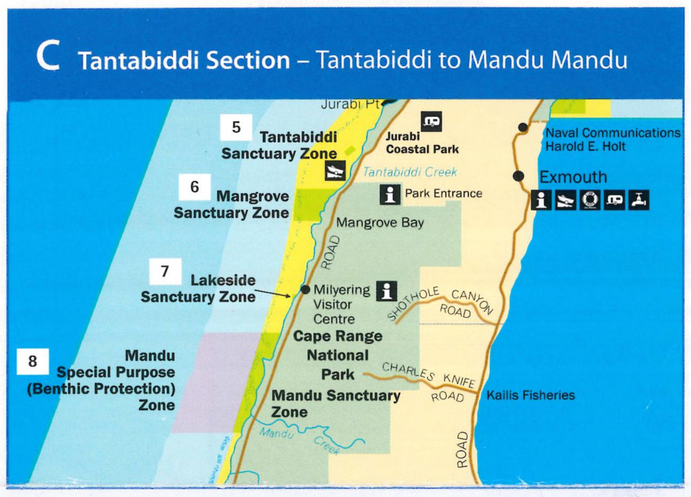

Tantabiddi Sanctuary Zone

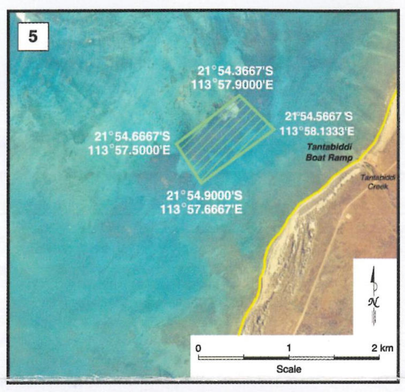

Mangrove Bay Sanctuary Zone

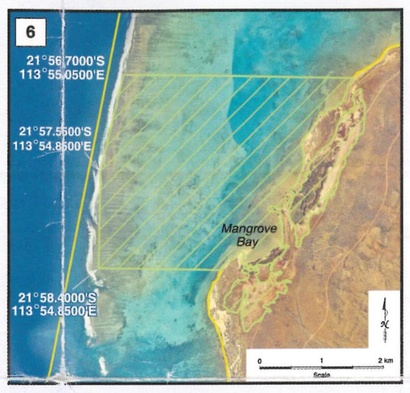

Lakeside Sanctuary Zone

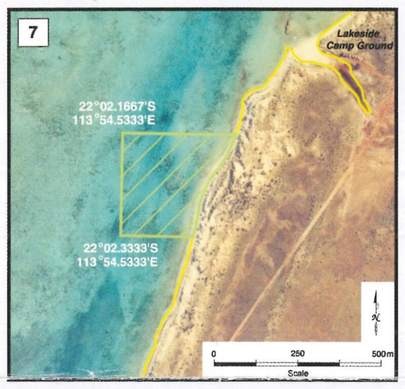

Mandu Sanctuary Zone

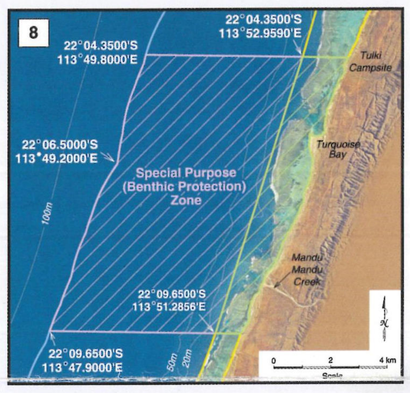

D Central Section – Yardie Creek to Point Cloates

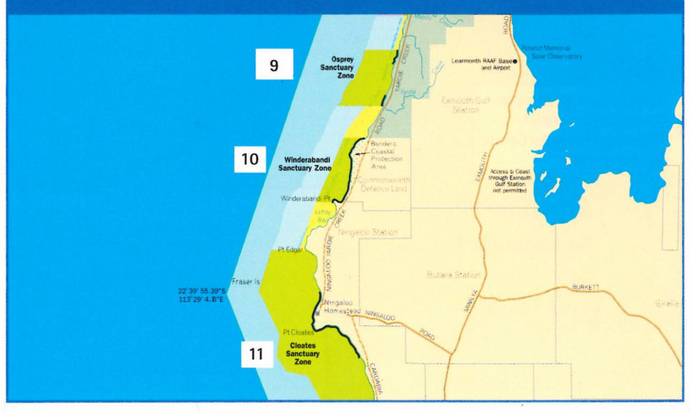

Osprey Sanctuary Zone

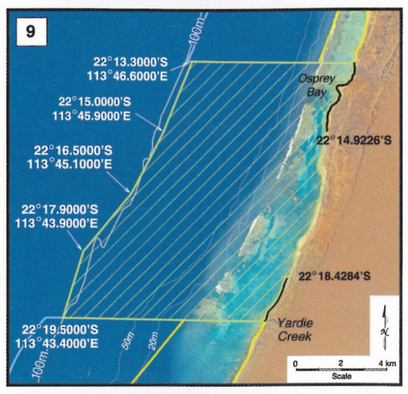

Winderabandi Sanctuary Zone

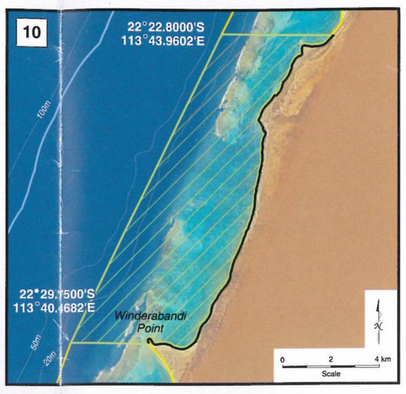

Cloates Sanctuary Zone

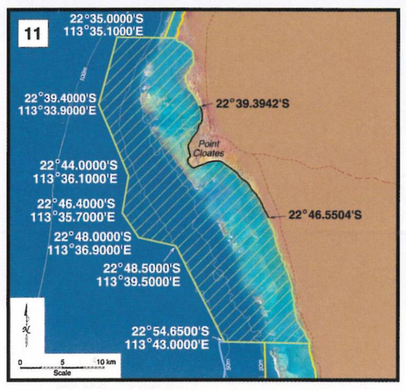

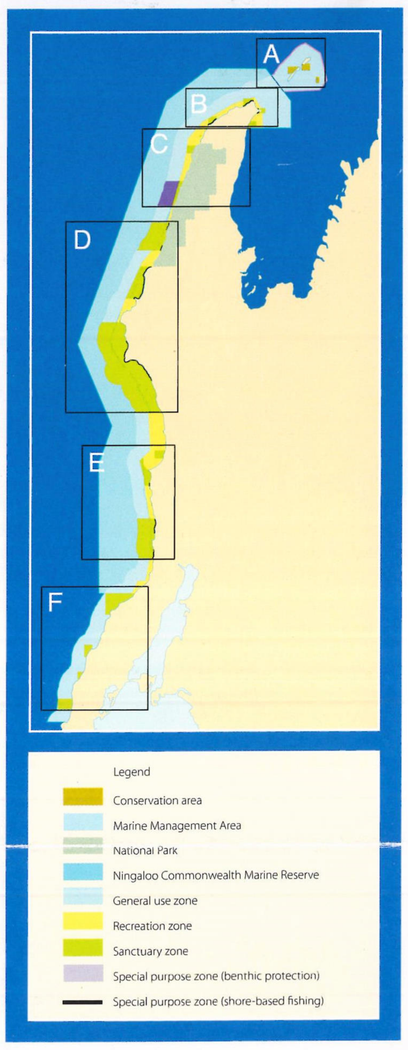

E Coral Bay Section – Bruboodjoo Point to Pelican Point

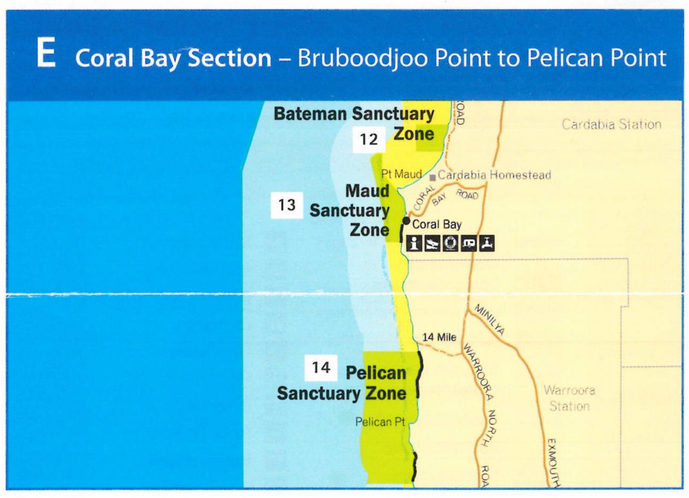

Bateman Sanctuary Zone

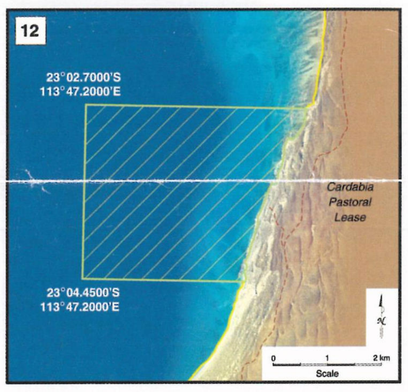

Maud Sanctuary Zone

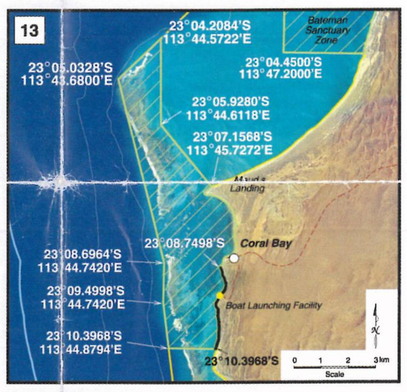

Pelican Sanctuary Zone

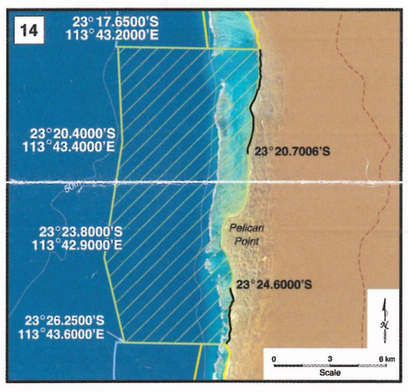

F Southern Section – Amherst Point to Red Bluff

Cape Farquhar Sanctuary Zone

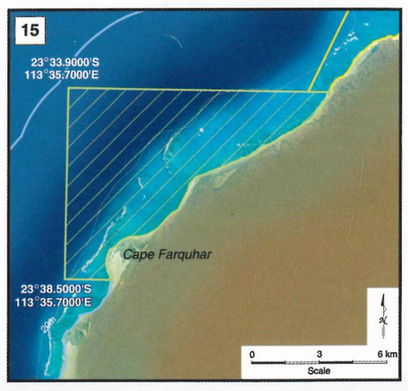

Gnarraloo Bay Sanctuary Zone

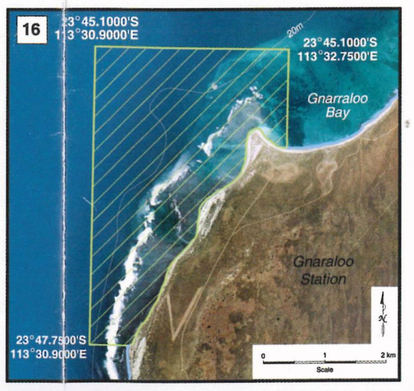

3 Mile Sanctuary Zone

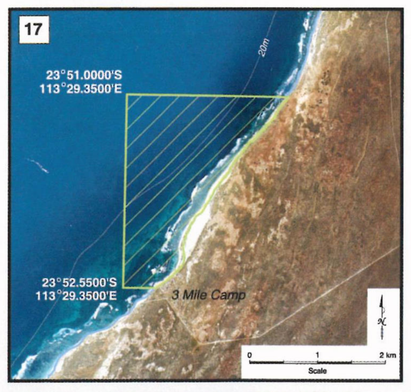

Turtles Sanctuary Zone

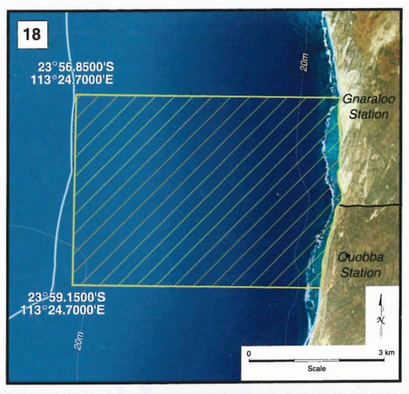

All co-ordinates on this map are based on the Geocentric Datum of Australia 1994 (GDA94) Projection UTM49. For GPS use, GDA94 approximates WGS84.
These maps are not to be used for navigational purposes. Positional accuracy should be considered as approximate.

GDA

Know your zones

Ningaloo Coast
World Heritage area

0 5 10 15 20 25 30
kilometres

Positions on this map are referenced to the Geocentric Datum of Australia 1994 (GDA94). For GPS use, GDA94 approximates WGS84.

This map is for illustration purposes and not for navigation.

Department of Parks and Wildlife
Department of Fisheries
GOVERNMENT OF WESTERN AUSTRALIA
PARKS FOR PEOPLE

This publication is available in alternative formats on request. Information contained is current at June 2015

Muiron Islands Marine Management Area
South Muiron Conservation Area
North Muiron Conservation Area
Muiron Islands
Sunday Island
Sunday Island Conservation Area

21°39' 55.36"S 114°00' 4.72"E
21°39' 55.36"S 114°13' 4.70"E
21°46' 55.37"S 113°50' 4.73"E
21°46' 55.36"S 114°19' 4.69"E
Ningaloo Marine Park Boundary

Lighthouse Sanctuary Zone
North West Cape
Vlamingh Head
Pt Murat
Murat Sanctuary Zone
Bundegi
Bundegi Coastal Park
Bundegi Sanctuary Zone
Jurabi Sanctuary Zone
Jurabi Pt
Jurabi Coastal Park
Tantabiddi Sanctuary Zone
Tantabiddi Creek
Naval Communications Station Harold E. Holt
Exmouth
Park Entrance
Mangrove Sanctuary Zone
Mangrove Bay
Lakeside Sanctuary Zone
Milyering Discovery Centre
Mandu Special Purpose (Benthic Protection) Zone
Cape Range National Park
Mandu Sanctuary Zone
Mandu Creek
Kailis Fisheries
EXMOUTH GULF
INDIAN OCEAN
Ningaloo Marine Park
Osprey Sanctuary Zone
Learmonth RAAF Base and Airport
Potshot Memorial Solar Observatory
Wapet Creek
Bay of Rest
Exmouth Gulf Station
Gales Bay
Winderabandi Sanctuary Zone
Bundera Coastal Protection Area
Commonwealth Defence Land
Winderabandi Pt
Lefroy Bay
Ningaloo Station
Pt Edgar
Fraser Is
22°39' 55.39"S 113°29' 4.76"E
Ningaloo Homestead
Bullara Station
Giralia Station
Pt Cloates
Cloates Sanctuary Zone
Marilla Station
22°56' 55.39"S 113°37' 4.75"E
Bruboodjoo Pt
Cardabia Station
Bateman Sanctuary Zone
23°05' 55.4"S 113°34' 4.76"E
Cardabia Homestead
Pt Maud
Maud Sanctuary Zone
Coral Bay
14 Mile
Pelican Sanctuary Zone
Pelican Pt
Warroora Station
Mia Mia Station
Alison Pt
Warroora Homestead
Bulbarli Reef
Amherst Pt
23°33' 55.42"S 113°34' 4.76"E
Cape Farquhar Sanctuary Zone
Cape Farquhar
Gnaraloo Station
Gnarraloo Bay
Gnarraloo Bay Sanctuary Zone
Gnaraloo Homestead
3 Mile Sanctuary Zone
3 Mile Camp
Minilya Station
Turtles Sanctuary Zone
Quobba Station
Lake Macleod
Red Bluff

Ningaloo Marine Park
Cape Range National Park

0 50 100 150 200
kilometres

Exmouth
Ningaloo Marine Park
Cape Range National Park
Coral Bay
Carnarvon
COASTAL HWY
WEST
NORTH

Tantabiddi
Tantabiddi Sanctuary Zone
YARDIE CREEK ROAD
Entrance Station
Mangrove Sanctuary Zone
Mangrove Bay
Low Point
Neds Camp
Mesa Camp
Limited Water - not suitable for drinking.
T-Bone Bay
Kori Bay
Milyering Discovery Centre
Lakeside
Lakeside Sanctuary Zone
Varanus Beach
Trealla Beach
SHOTHOLE CANYON ROAD
Tulki Beach
Mandu Sanctuary Zone
Thomas Carter Lookout
Turquoise Bay
Wapet Oil Well No.3
CHARLES KNIFE ROAD
"Dangerous currents can occur, please contact Milyering Discovery Centre for information.
Mandu Special Purpose (Benthic Protection Zone)
Cape Range National Park
Mandu Stacks
North Mandu
South Mandu
Mandu Mandu Gorge
Mandu Mandu Creek
Bloodwood Creek
North Kurrajong
Kurrajong
Pilgramunnu
Exmouth Gulf Station
Sandy Bay
Osprey Bay
Bungarra
Osprey Sanctuary Zone
Yardie Creek Gorge
Boat Tour
Wildlife Sanctuary No public access
1k Camp
Boat Harbour
"Yardie Creek Crossing - can be subject to seasonal and tidal flooding. Check conditions with Exmouth Visitor Centre or Milyering Discovery Centre."
Bundera Coastal Protection Area
Commonwealth Defence Land

Legend
- Ningaloo World Heritage Area boundary
- Conservation area
- Marine management area
- National park
- Ningaloo Commonwealth Marine Reserve
- General use zone
- Recreation zone
- Sanctuary zone
- Special purpose zone (benthic protection)
- Special purpose zone (shore-based fishing)
- Wildlife Sanctuary
- Road
- Track
- Exmouth Landing zone
- Foothills
- Reef edge
- Station boundary
- Walk trails
- Bird watching
- Boat launching
- Bush walking
- Camping
- Caravan area
- Historic site
- Information
- Picnic facilities
- Ranger station
- Search and rescue
- Snorkelling
- Telephone
- Toilets
- Vistas
- Water
- No camping
- No generators
- No vans and trailers

0 2 4 6 8 10
kilometres

20130049 0615