

RESERVE ACTION SHEET: STATE FOREST

STATE FOREST No. 14

LOCAL GOVERNMENT: Murray

NAME: Dwellingup State Forest

PURPOSE: State Forest

VESTING: Conservation Commission

ACTION

Excision of Lot 301 on Deposited Plan 400027 (1.9645 hectares) from State Forest No. 14.

Total Area: 171774.6433 to 171772.6755 hectares

REASON FOR ACTION:

Main Roads requested the excision of 1.9645 hectares from State Forest No. 14 to facilitate the construction of a passing lane on Pinjarra-Williams Road.

Excisions from State forest require the support of both Houses of Parliament before an order is the Government Gazette revoking the dedication of any area of State forest. The Legislative Assembly supported the proposal on 9 September 2015 and by the Legislative Council on 17 September 2015.

An order was published in the Government Gazette on 15 January 2016 finalising the excision. (p.89)

Date of amendment: 15/01/16

Maps: pp. 47, 49, 67

Customer advice: N/A

Proposal Summary: see pp. 77-78

IUCN classification:

Recommended IUCN classification:

Native Title:

1	LAND UNIT LEADER	To note	<i>Bd 1/2/2016</i>
2	LAND UNIT	Send scan of RAS, customer advice, Reserve Enquiry Detail and maps to: <ul style="list-style-type: none"> • Lisa Wright (Kensington) DIGITAL COPY • District Manager DIGITAL COPY • Regional Manager DIGITAL COPY • Geoffrey Banks GIS Branch DIGITAL COPY Attach Landgate RED to file Strikethrough from District Proposals spreadsheets Create Conservation Commission summary	<i>NM 1/2/16</i> <i>NM 1/2/16</i> <i>NM 1/2/16</i> <i>NM 1/2/16</i> <i>N/A</i> <i>NM 1/2/16</i> <i>NM 1/2/16</i>
3	DIRECTOR, FOREST AND ECOSYSTEM MANAGEMENT	To note	
4	C.I.S.	Please rename file/create new file Keyword: Activity: Subject: Free text:	

RESERVE ACTION SHEET: STATE FOREST

STATE FOREST No. 14

LOCAL GOVERNMENT: Shire of Waroona

NAME: Dwellingup State Forest

PURPOSE: State Forest

VESTING: Conservation and Parks Commission

ACTION

Excision of Lot 558 (0.3079 hectares) on Deposited Plan 403001 from State Forest No. 14.

Total Area: 6375.3117 to 6372.2325 hectares

REASON FOR ACTION:

The owners of Lot 10 on Deposited Plan 42619 requested the excision of 0.3079 hectares from State Forest No. 14 to facilitate the dedication of an existing gravel access to their property from Invarell Road. The proposed excision formalises management of the track and ensures dedicated access to Lot 10. The excised track will be dedicated as Pungura View.

An order was published in the Government Gazette on 10 February 2017 finalising the excision.

Date of amendment: 10/02/17

Maps: pp. 87, 240, 241,

Customer advice: N/A

Proposal Summary: see pp. 242-243

IUCN classification:

Recommended IUCN classification:

Native Title:

1	LAND UNIT LEADER	To note	Bel 7/3/2017
2	LAND UNIT	Send scan of RAS, Government Gazette order and maps to: <ul style="list-style-type: none"> • Lisa Wright (Kensington) DIGITAL COPY • District Manager DIGITAL COPY • Regional Manager DIGITAL COPY • Geoffrey Banks GIS Branch DIGITAL COPY Attach Landgate RED to file Strikethrough from District Proposals spreadsheets Create Conservation and Parks Commission summary	[Signature] 7/3 [Signature] 7/3 [Signature] 7/3 [Signature] 7/3 N/A [Signature] 7/3 [Signature] 7/3
3	DIRECTOR, FOREST AND ECOSYSTEM MANAGEMENT	To note	
4	C.I.S.	Please rename file/create new file Keyword: Activity: Subject: Free text:	N/A

RESERVE ACTION SHEET: STATE FORESTS

STATE FOREST No. 14

LOCAL GOVERNMENT: Shire of Murray

NAME : Dwellingup State Forest

PURPOSE: State Forest

VESTING: Conservation and Parks Commission

ACTION:

Excision of Lot 350 on Deposited Plan 68256 from State Forest No. 14.

Total Area: 171068.3926 hectares to 171067.5177 hectares

REASON FOR ACTION:

The Shire of Murray undertook a review of roads in the Dwellingup area. As part of the review it was identified that a portion of River Road was not contained within a dedicated road reserve. The Shire of Murray requested the excision of 0.8749 hectares to facilitate the dedication of this portion of River Road.

An order was published in the Government Gazette on 9 March 2018 to finalising the excision.

As part of the review the Shire of Murray also identified three areas of unconstructed road reserve which could be added to State Forest No. 14. Two areas of road reserve, being Lot 325 on Deposited Plan 68255 have been closed, a third section, Lot 345 on Deposited Plan 68256 is proposed to be closed when the excised portion of River Road is dedicated.

When all actions are completed their will be a net gain of 3.5873 hectares to State Forest No. 14.

Date of amendment: 09/03/2018

Maps: pp. 124-126

Government Gazette: p. 167

Proposal Summary: see pp. 129

IUCN classification: N/A

Native Title:

1	LAND UNIT LEADER	To note	<i>Ed</i> 20/3/2018
2	LAND UNIT	Send scan of RAS, customer advice and maps to: <ul style="list-style-type: none"> • Lisa Wright (Kensington) DIGITAL COPY • District Manager DIGITAL COPY • Regional Manager DIGITAL COPY • Geoffrey Banks GIS Branch DIGITAL COPY Attach Landgate RED to file Strikethrough from District Proposals spreadsheets Create Conservation Commission summary TENIS amendment	<i>[Signature]</i> 20/3/18 <i>[Signature]</i> 20/3/18 <i>[Signature]</i> 20/3/18 <i>[Signature]</i> 20/3/18 NA <i>[Signature]</i> 20/3/18 <i>[Signature]</i> 20/3/18
3	DIRECTOR, CONSERVATION AND ECOSYSTEM MANAGEMENT	To note	

RESERVE ACTION SHEET: STATE FORESTS

STATE FOREST No. 14

LOCAL GOVERNMENT: Boddington and Murray

NAME: Dwellingup State Forest

PURPOSE: State Forest

VESTING: Conservation and Parks Commission

ACTION

Excision of Lots 500-526 on Deposited Plan 411913 from State Forest No. 14.

Total Area: 17,1067.4157 to 17,1005.8244 hectares

REASON FOR ACTION:

Main Roads requested the excision of 61.5913 hectares from State Forest No. 14 to facilitate upgrades, including road widening to a 43-kilometre section of Pinjarra-Williams Road.

An order was published in the Government Gazette on 8 November 2019 to finalise the excision.

As part of the process Main Roads also identified areas of unconstructed road reserve which are proposed to be closed and added to State Forest No. 14. The roads are proposed to be closed when the new boundaries of Pinjarra-Williams Road are dedicated. The proposed additions will be about 10.9902 hectares.

Date of amendment: 8/11/2019

Maps: pp. 206-187, 186-171

Government Gazette: p. 271

Proposal Summary: p. 207-209

Native Title: Gnaala Karla Booja

1	LAND SERVICES UNIT LEADER	To note	<i>MH 26/11/19</i>
2	LAND UNIT	Send scan of RAS, Government Gazette and maps to: <ul style="list-style-type: none"> • Lisa Wright (Kensington) DIGITAL COPY • District Manager DIGITAL COPY • Regional Manager DIGITAL COPY • Geoffrey Banks GIS Branch DIGITAL COPY Attach Landgate RED to file Strikethrough from District Proposals spreadsheets Create Conservation and Parks Commission summary	N/A
3	EXECUTIVE DIRECTOR, CONSERVATION AND ECOSYSTEM MANAGEMENT	To note	
4	C.I.S.	Please rename file/create new file Keyword: Activity: Subject: Free text:	

RESERVE ACTION SHEET: STATE FORESTS

STATE FOREST No. 14 and 15

LOCAL GOVERNMENT: Harvey

NAME: Dwellingup State Forest (No. 14) and Harris River State Forest (No. 15)

PURPOSE: State Forest

VESTING: Conservation and Parks Commission

ACTION

Excision of Lots 508-509 on Deposited Plan 415489 from State Forest No. 14, and Lot 511-512 on Deposited Plan 411011 and 522-524 on Deposited Plan 415490 from State Forest No. 15.

Total Area: State Forest No. 14 17,1005.8244 to 17,1004.0157 hectares
 State Forest No. 15 8,9326.3109 to 8,9321.3708 hectares

REASON FOR ACTION:

The Shire of Harvey sought to rationalise the tenure of Dix and Medway roads within State Forest No.s 14 and 15. As a result 1.81 hectares of State Forest No. 14 and 4.94 hectares of State Forest No. 15 were excised. The Shire will close portions of unconstructed road reserve for addition to State forest, 3.85 hectares is proposed to be added to State Forest No. 14 and 4.79 hectares added to State Forest No. 15.

An order was published in the Government Gazette on 28 February 2020 to finalise the excision.

Date of amendment: 28/02/2020

Maps: pp. 158-155

Government Gazette: p. 225

Proposal Summary: p. 161-159

Native Title: Gnaala Karla Booja

1	LAND SERVICES UNIT LEADER	To note	DL 5/3/20
2	LAND UNIT	Send scan of RAS, Government Gazette and maps to: <ul style="list-style-type: none"> • Lisa Wright (Kensington) DIGITAL COPY • District Manager DIGITAL COPY • Regional Manager DIGITAL COPY • Geoffrey Banks GIS Branch DIGITAL COPY Attach Landgate RED to file Strikethrough from District Proposals spreadsheets Create Conservation and Parks Commission summary	N/A NA 5/3/20 NA 5/3/20
3	EXECUTIVE DIRECTOR, CONSERVATION AND ECOSYSTEM MANAGEMENT	To note	
4	C.I.S.	Please rename file/create new file Keyword: Activity: Subject: Free text:	

— PART 2 —

CONSERVATION

CO401*

CONSERVATION AND LAND MANAGEMENT ACT 1984 CONSERVATION AND LAND MANAGEMENT (REVOCATION OF STATE FOREST) ORDER (NO. 2) 2015

Made under section 9(2) of the *Conservation and Land Management Act 1984* by the Governor in Executive Council.

1. Citation

This order may be cited as the *Conservation and Land Management (Revocation of State Forest) Order (No. 2) 2015*.

2. Background to this order

(1) In accordance with section 9(2) of the Act, a proposal dated 26 May 2015 that an area of 180.7743 hectares be revoked from State Forest No. 14, 22, 23, 39, 49 and 65 was laid before both Houses of Parliament.

(2) Resolutions that the proposal referred to in subclause (1) be carried out were passed by the Legislative Assembly on 9 September 2015 and by the Legislative Council on 17 September 2015.

(3) The land referred to in subclause (1) has been surveyed and is now described in Schedules 1, 2, 3, 4, 5 and 6.

3. Portions of State Forest No. 14, 22, 23, 39, 49 and 65 revoked

The areas described in Schedules 1, 2, 3, 4, 5 and 6 are declared to be no longer State forest.

Schedule 1—Land no longer part of State Forest No. 14

Upgrades to Pinjarra-Williams Road

All that portion of land situated about two kilometres south-east of Dwellingup and comprising of Lot 301 on Deposited Plan 400027.

Area: 1.9645 hectares

On Landgate plans: Dwellingup SW (2132-IV-SW).

Schedule 2—Land no longer part of State Forest No. 22

Finalise land exchange with WA Bluemetals

All that portion of land situated about six kilometres south-east of Byford and comprising of Lot 500 on Deposited Plan 405520.

Area: 88.9124 hectares

On Landgate plans: Jarrahdale NW (2133-III-NW).

Schedule 3—Land no longer part of State Forest No. 23

Widening of Pinjarra-Williams Road

All that portion of land situated about three kilometres west of Dwellingup and comprising of Lot 306 (1.9975 hectares) on Deposited Plan 19975 and Lots 309 (0.5593 hectares) and 310 (0.5207 hectares) on Deposited Plan 77320.

Area: 3.0775 hectares

On Landgate plans: Dwellingup SW (2132-IV-SW).

Schedule 4—Land no longer part of State Forest No. 39

Upgrades to the intersection of Vasse Highway and South Western Highway

All that portion of land situated about 12 kilometres south of Manjimup and comprising of Lot 531 on Deposited Plan 73515.

Area: 0.0825 hectares

On Landgate plans: Pemberton NE (2129-III-NE).

Schedule 5—Land no longer part of State Forest No. 49

Widening of South Western Highway

All that portion of land situated about two kilometres south of Kirup and comprising of Lot 101 (0.3266 hectares) and Lot 102 (0.2090 hectares) on Deposited Plan 405330.

Area: 0.5356 hectares

On Landgate plans: Donnybrook SE (2030-I-SE).

**Schedule 6—Land no longer part of State Forest No. 65
Construction of the Perth to Darwin National Highway**

All that portion of land situated about zero kilometres west of Ellenbrook and comprising of Lot 501 (69.7725 hectares), Lot 502 (18.7972 hectares), Lot 503 (1.4345 hectares) and Lot 504 (1.1976 hectares) on Deposited Plan 405352.

Area: 91.2018 hectares

On Landgate plans: Chidlow NE (2034-II-NE).

By Command of the Governor,

N. HAGLEY, Clerk of the Executive Council.

CO402*

**CONSERVATION AND LAND MANAGEMENT ACT 1984
CONSERVATION AND LAND MANAGEMENT (EXCISION FROM TIMBER RESERVE)
ORDER (No. 2) 2015**

Made by the Governor in Executive Council under section 17(6a) of the *Conservation and Land Management Act 1984*.

1. Citation

This order may be cited as the *Conservation and Land Management (Excision from Timber Reserve) Order (No. 2) 2015*.

2. Background to this order

- (1) The Shire of Beverley has requested the excision of a portion of Timber Reserve No. 151/25 situated approximately 41 kilometres south-west of Beverley.
- (2) The proposed excision is required to facilitate the dedication of a portion of Collins Road.
- (3) In accordance with section 17(6a) of the Act, the Minister for Environment, with the concurrence of the Minister for Forestry, recommends that the proposed excision be put into effect.
- (4) The land referred to in subclause (1) has been surveyed and is now described in Schedule 1.

3. Portion of Timber Reserve No. 151/25 excised

The land described in Schedule 1 is declared to be no longer Timber Reserve.

Schedule 1—Land no longer part of Timber Reserve No. 151/25

All that portion of land comprising Lot 396 on Deposited Plan 405538.

Area: 5.0528 hectares.

By Command of the Governor,

N. HAGLEY, Clerk of the Executive Council.

CONSUMER PROTECTION

CP401*

RESIDENTIAL TENANCIES ACT 1987

DELEGATIONS

In my capacity as Commissioner for Consumer Protection acting pursuant to section 10 of the *Residential Tenancies Act 1987* ("the Act") I say as follows—

1. I revoke the delegation made on 18 November 2014.
2. I delegate to those persons who from time to time occupy the positions identified in the Schedule to this instrument the corresponding functions under the Act as set out in the Schedule to this instrument.

Dated the 7th day of January 2016.

DAVID HILLYARD, A/Commissioner for Consumer Protection.

CO402

**CONSERVATION AND LAND MANAGEMENT ACT 1984
CONSERVATION AND LAND MANAGEMENT (EXCISION FROM STATE FOREST)
ORDER (NO. 2) 2017**

Made by the Minister for Environment under section 9(3)(b) of the *Conservation and Land Management Act 1984*.

1. Citation

This order may be cited as the *Conservation and Land Management (Excision from State Forest) Order (No. 2) 2017*.

2. Commencement

This order comes into operation as follows—

- (a) clauses 1 and 2—on the day on which this order is published in the *Gazette*;
- (b) the rest of the order—on the day after that day.

3. Portions of State Forest No. 65 excised

The area described in Schedule 1 is ordered to be excised from State Forest No. 65.

Schedule 1—Land no longer part of State Forest No. 65

All that portion of land situated about 5 kilometres east of Banksia Grove and comprising of Lot 565 on Deposited Plan 406410.

Area: 0.1772 hectares

On Landgate plan: Muchea SW (2034-I-SW).

4. Purpose of excision

The area described in Schedule 1 is for the purpose of adding land to Neaves Road to facilitate the upgrades to the intersection between Neaves Road and Meadowlands Drive.

Hon ALBERT PAUL JACOB, Minister for Environment.

CO403

**CONSERVATION AND LAND MANAGEMENT ACT 1984
CONSERVATION AND LAND MANAGEMENT (EXCISION FROM STATE FOREST)
ORDER (NO. 3) 2017**

Made by the Minister for Environment under section 9(3)(b) of the *Conservation and Land Management Act 1984*.

1. Citation

This order may be cited as the *Conservation and Land Management (Excision from State Forest) Order (No. 3) 2017*.

2. Commencement

This order comes into operation as follows—

- (a) clauses 1 and 2—on the day on which this order is published in the *Gazette*;
- (b) the rest of the order—on the day after that day.

3. Portions of State Forest No. 14 excised

The area described in Schedule 1 is ordered to be excised from State Forest No. 14.

Schedule 1—Land no longer part of State Forest No. 14

All that portion of land situated about 4.5 kilometres east of Waroona and comprising of Lot 558 on Deposited Plan 403001.

Area: 0.3079 hectares

On Landgate plan: Hamel NE (2032-II-NE).

4. Purpose of excision

The area described in Schedule 1 is for the purpose of facilitating the dedication of existing access to Lot 10 on Plan 42619.

Hon ALBERT PAUL JACOB, Minister for Environment.

— PART 2 —

AGRICULTURE AND FOOD

AG401

BIOSECURITY AND AGRICULTURE MANAGEMENT ACT 2007

BIOSECURITY AND AGRICULTURE MANAGEMENT (PERMITTED ORGANISMS) DECLARATION (NO. 1) 2018

Made under section 11 of the Act by a Director of the Department of Primary Industries and Regional Development as delegate of the Minister.

1. Citation

This declaration is the *Biosecurity and Agriculture Management (Permitted Organisms) Declaration (No. 1) 2018*.

2. Permitted organisms

- (1) An organism listed below is declared under section 11 of the Act to be a permitted organism.
(2) All previous declarations under the Act relating to the organisms below are revoked.

- | | |
|--|--|
| • <i>Conophytum longibracteatum</i> L.Bolus | • <i>Conophytum swanepoelianum</i> Rawe |
| • <i>Conophytum pium</i> S. A. Hammer | • <i>Conophytum tomasii</i> Halda |
| • <i>Conophytum pubescens</i> (Tischer) G.D.Rowley | • <i>Conophytum verrucosum</i> (Lav.) G.D.Rowley |
| • <i>Conophytum smaleorum</i> Rodgerson & Young | • <i>Conophytum youngii</i> Rodgerson |
| • <i>Conophytum stevens-jonesianum</i> L.Bolus | • <i>Hydrocotyle tripartita</i> R.Br. ex A.Rich. |
| • <i>Conophytum subterraneum</i> Smale & T.Jacobs | • <i>Rhaphidophora tetrasperma</i> Hook. F. |

VICTORIA AITKEN, A/Director, Invasive Species,
Department of Primary Industries and Regional Development.

Date: 6 March 2018

CONSERVATION

CO401

CONSERVATION AND LAND MANAGEMENT ACT 1984

CONSERVATION AND LAND MANAGEMENT (EXCISION FROM STATE FOREST) ORDER (NO. 2) 2018

Made by the Minister for Environment under section 9(3)(b) of the *Conservation and Land Management Act 1984*.

1. Citation

This order may be cited as the *Conservation and Land Management (Excision from State Forest) Order (No. 2) 2018*.

2. Commencement

This order comes into operation as follows—

- (a) clauses 1 and 2—on the day on which this order is published in the *Gazette*;
(b) the rest of the order—on the day after that day.

3. Portions of State Forest No. 14 excised

The area described in Schedule 1 is ordered to be excised from State Forest No. 14.

Schedule 1—Land no longer part of State Forest No. 14

All that portion of land situated about 2 kilometres south of Dwellingup and comprising of Lot 350 on Deposited Plan 68256.

Area: 0.8749 hectares

On Landgate plan: Dwellingup (2132-IV-SW).

4. Purpose of excision

The area described in Schedule 1 is to facilitate dedication of a portion of River Road.

Hon STEPHEN DAWSON MLC, Minister for Environment.

— PART 2 —

CONSERVATION

CO401

CONSERVATION AND LAND MANAGEMENT ACT 1984
CONSERVATION AND LAND MANAGEMENT (CHANGES TO STATE
FOREST NO. 14) PROPOSAL 2019

Made by the Governor in Executive Council under section 10A of the Act.

1. Citation

This proposal is the *Conservation and Land Management (Changes to State Forest No. 14) Proposal 2019*.

2. Terms used

In this proposal—

Act means the *Conservation and Land Management Act 1984*;

Deposited Plan, followed by a number, means the deposited plan of that number—

- (a) lodged with Landgate; and
- (b) certified by an authorised land officer (as defined in the *Land Administration Act 1997* section 3(1)); and
- (c) available—
 - (i) In paper form at Landgate's head office; and
 - (ii) In electronic form on Landgate's official website;

Landgate means the Western Australian Land Information Authority established by the *Land Information Authority Act 2006* section 5.

3. Proposal to change State Forest No. 14

Under section 10A(1)(a) of the Act, it is proposed that the land identified as Lots 500-526 on Deposited Plan 411913 version 1 and cease to be State forest.

N. HAGLEY, Clerk of the Executive Council.

FIRE AND EMERGENCY SERVICES

FE401

BUSH FIRES ACT 1954
TOTAL FIRE BAN DECLARATION

Correspondence No. 12080

Pursuant to powers delegated under the *Bush Fires Act 1954*, the Assistant Commissioner of the Department of Fire and Emergency Services, declared under Section 22A of the *Bush Fires Act 1954*, a total fire ban for 5th November 2019 for the local government districts of—

Derby-West Kimberley, Broome, Port Hedland, Ashburton, Karratha, East Pilbara

PAUL CARR, Assistant Commissioner of the Department of Fire and
Emergency Services, as a sub-delegate of the Minister under
section 16 of the *Fire and Emergency Services Act 1998*.

4 November 2019.

- (v) thence west along that latitude to the point located at the intersection of that latitude and Longitude 124°21'00" East;
- (vi) thence south along that longitude to the point located at the intersection of that longitude and Latitude 15°50'00" South;
- (vii) thence west along that latitude, past Montgomery Reef, to the point located at the intersection of that latitude and Longitude 124°03'00" East;
- (viii) thence north along that longitude, past Cockell Reefs, to the point of commencement;
- (b) and within that line, excludes that portion of Reserve 23079 that is seaward of the high water mark.

STEPHEN DAWSON, Minister for Environment.

CO402

CONSERVATION AND LAND MANAGEMENT ACT 1984

CONSERVATION AND LAND MANAGEMENT (CHANGES TO STATE FOREST NO. 14 AND 15) PROPOSAL 2019

Made by the deputy of the Governor in Executive Council under section 10A of the Act.

1. Citation

This proposal is the *Conservation and Land Management (Changes to State Forest No. 14 and 15) Proposal 2019*.

2. Terms used

In this proposal—

Act means the *Conservation and Land Management Act 1984*;

Deposited Plan, followed by a number, means the deposited plan of that number—

- (a) lodged with Landgate; and
- (b) certified by an authorised land officer (as defined in the *Land Administration Act 1997* section 3(1)); and
- (c) available—
 - (i) In paper form at Landgate's head office; and
 - (ii) In electronic form on Landgate's official website;

Landgate mean the Western Australian Land Information Authority established by the *Land Information Authority Act 2006* section 5.

3. Proposal to change State Forest No. 14

Under section 10A(1)(a) of the Act, it is proposed that the land identified as Lots 508-509 on Deposited Plan 415489 version 1 cease to be State forest.

4. Proposal to change State Forest No. 15

Under section 10A(1)(a) of the Act, it is proposed that the land identified as Lots 511-512 on Deposited Plan 411011 version 1 and Lots 522-524 on Deposited Plan 415490 version 1 cease to be State forest.

M. INGLIS, Clerk of the Executive Council.

FISHERIES

FI401

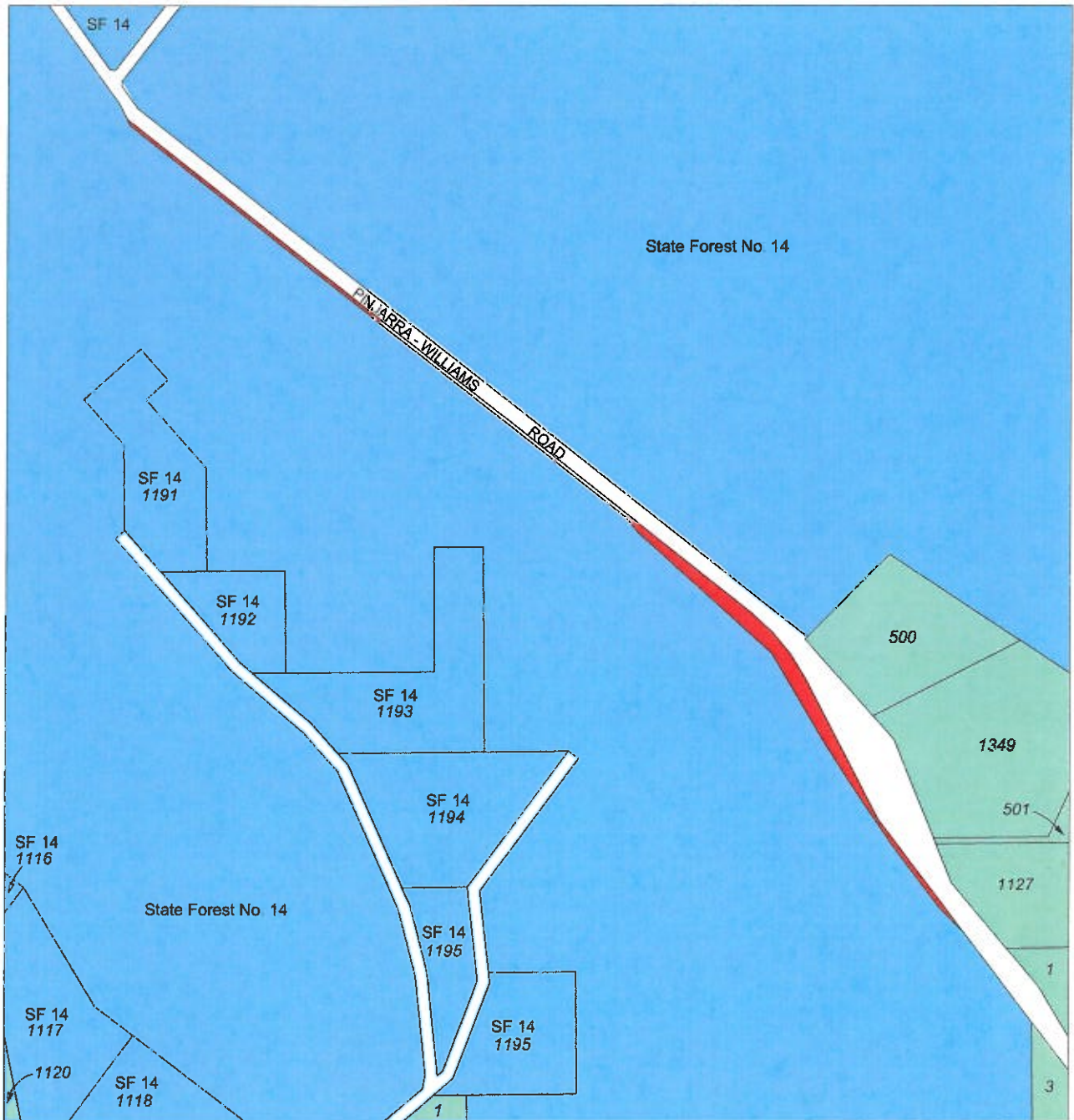
FISH RESOURCES MANAGEMENT ACT 1994

ABALONE MANAGEMENT PLAN 1992

CLAUSE 18—APPROVED FISH PROCESSORS

I, Heather Brayford, Deputy Director General Sustainability and Biosecurity as delegate for the Chief Executive Officer of the Department of Primary Industries and Regional Development Western Australia, pursuant to clause 18 of the *Abalone Management Plan 1992*, hereby nominate the persons listed below as approved fish processors in respect of abalone. This Notice also revokes the previous Notice of Approved Fish Processors of 10 June 2015.

Approved Fish Processor	Fish Processor Licence
Esperance Abalone Enterprises Pty Ltd	1006
Kailis & France Foods Pty Ltd	1064
Leeuwin Star Pty Ltd	1151
Lobster Australian Pty Ltd	1174



PROPOSED EXCISION FROM STATE FOREST No. 14

LEGEND

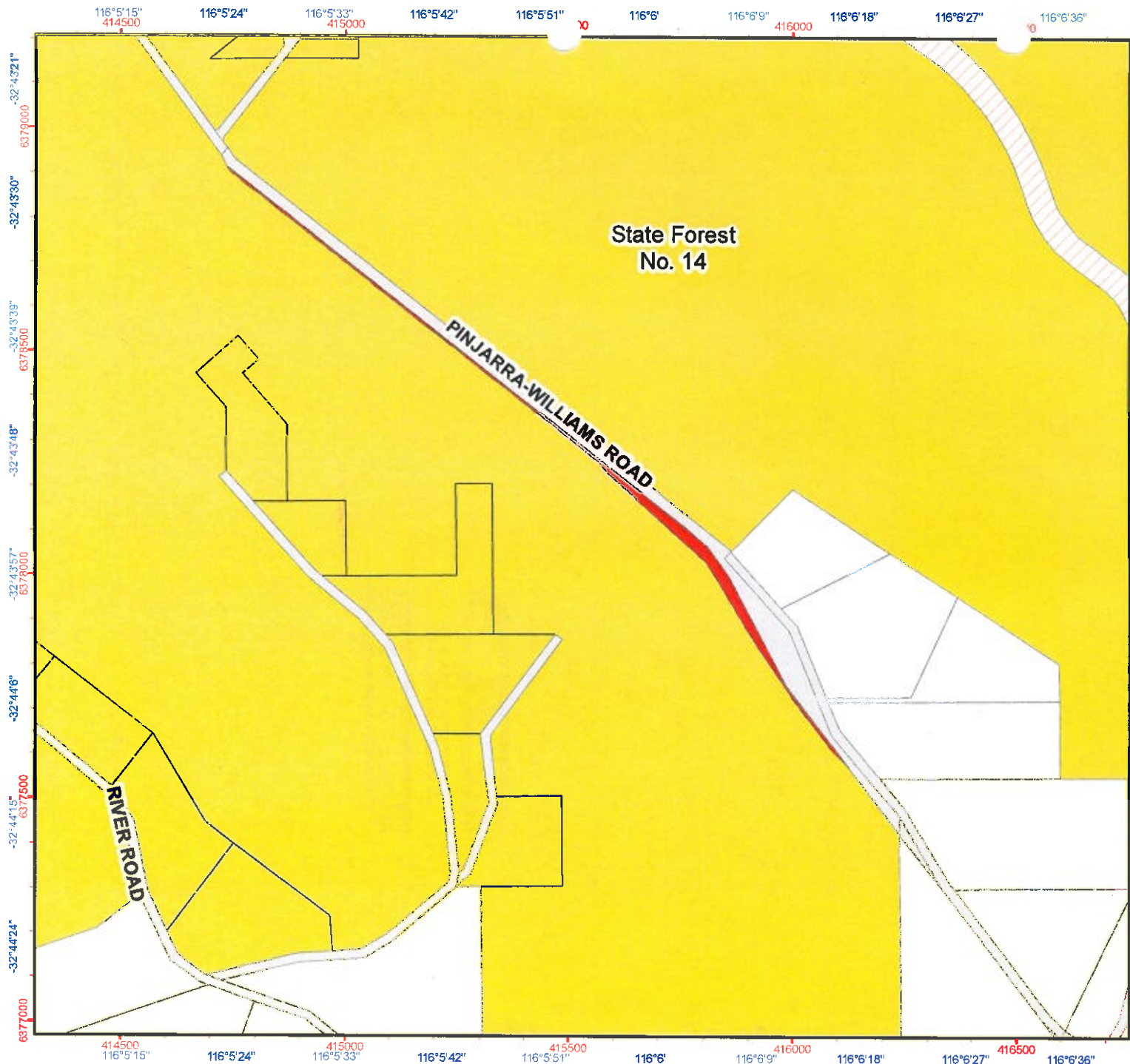
- 1. Proposed area to be excised from State Forest No. 14
- 2. State forest adjoining area subject of excision
- 3. Freehold land



SCALE 1 : 10 000

On Landgate plan: DWELLINGUP SW (2132-IV-SW)
 On Department of Parks and Wildlife plan: 2132 - I & 4

Proposed Excision from State Forest No. 14 Upgrades to Pinjarra Williams Road Shire of Murrumbidgee



Legend

- Proposed Excision from State Forest No. 14
- PERTH HILLS Cadastre (Land Parcels)**
 - Crown Lease
 - Crown Reserve
 - Freehold
 - Public Roads
 - Unallocated Crown Land
- DEC Estate (statewide)**
 - Conservation Park
 - National Park
 - Nature Reserve
 - State Forest
 - Timber Reserve



1:12,006 (A4)



Projection: Universal Transverse Mercator
MGA Zone 50, Datum: GDA94

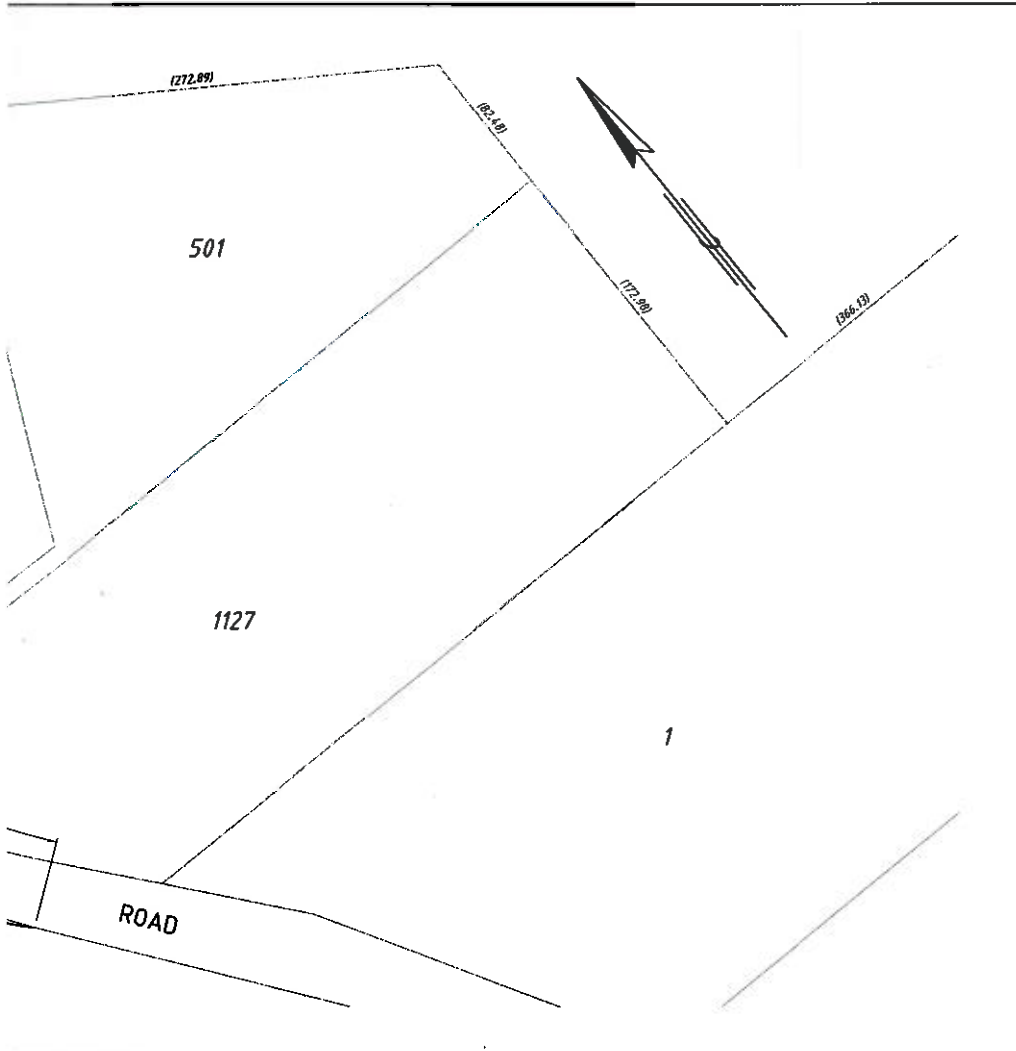
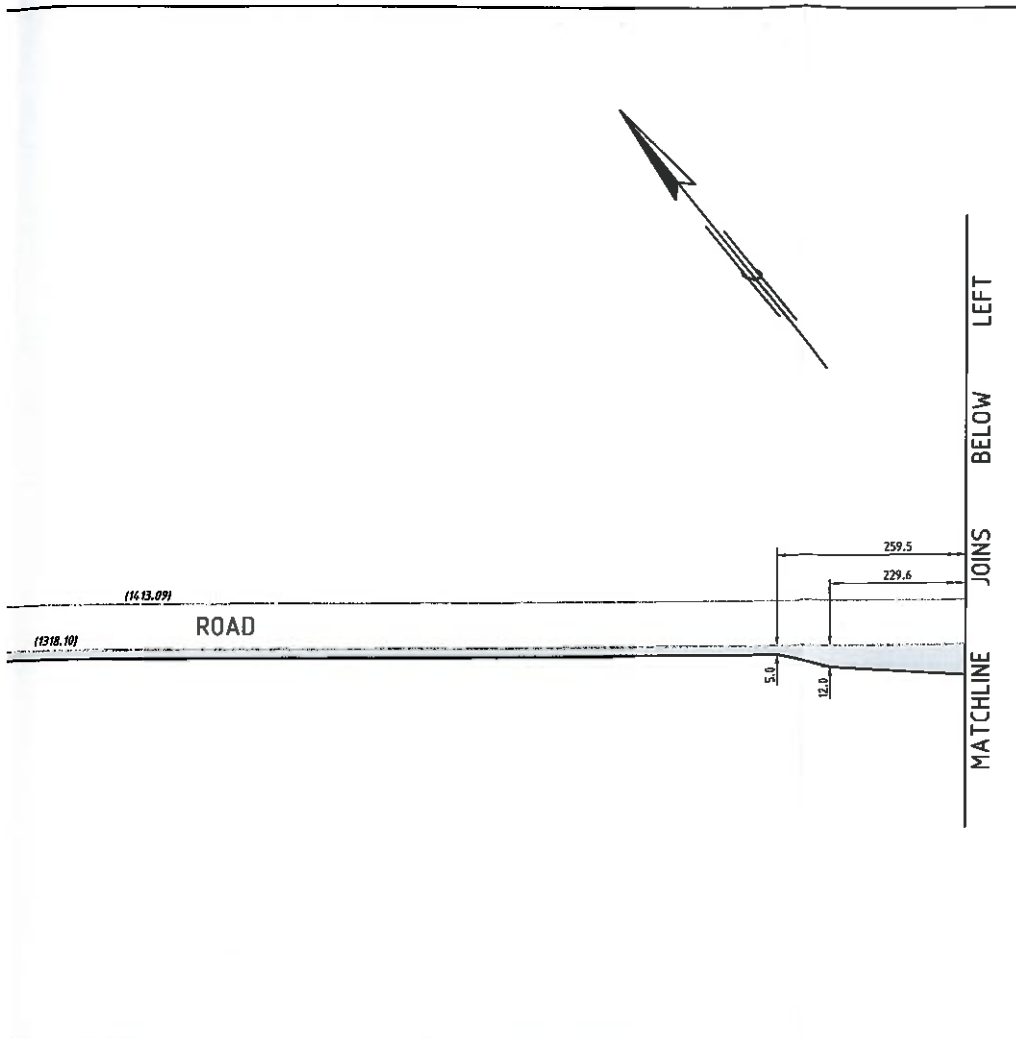


Produced by the
Department of
Parks and Wildlife

Grid shown at 500 metre intervals

The Dept. of Environment and Conservation does not guarantee that this map is without flaw of any kind and disclaims all liability for any errors, loss or other consequence which may arise from relying on any information depicted.
Roads and tracks on land managed by DEC may contain unmarked hazards and their surface condition is variable. Exercise caution and drive to conditions on all roads.

Job Ref: 2012/005938, Produced at 14:51pm, on January 13, 2014



AMENDMENTS			
No.	DATE	DESCRIPTION	APPROVED

NOTES

1. DIMENSIONS AND AREAS ARE APPROXIMATE ONLY AND ARE SUBJECT TO SURVEY.
2. S.L.K. IS A M.R.W.A. STRAIGHT LINE KILOMETRE AND IS APPROXIMATE ONLY.
3. DIMENSIONS SOURCED FROM LANDGATE.

LEGEND	
	LAND REQUIRED FOR ROAD PURPOSES.
	BOUNDARY TO BE SURVEYED.

METADATA

GROUND SURVEY STANDARD:
 DATE OF CAPTURE:
 MAPPING SURVEY STANDARD:
 DATE OF CAPTURE:
 MAIN ROADS PROJECT ZONE: HUG94
 HEIGHT DATUM:

Government of
Western Australia

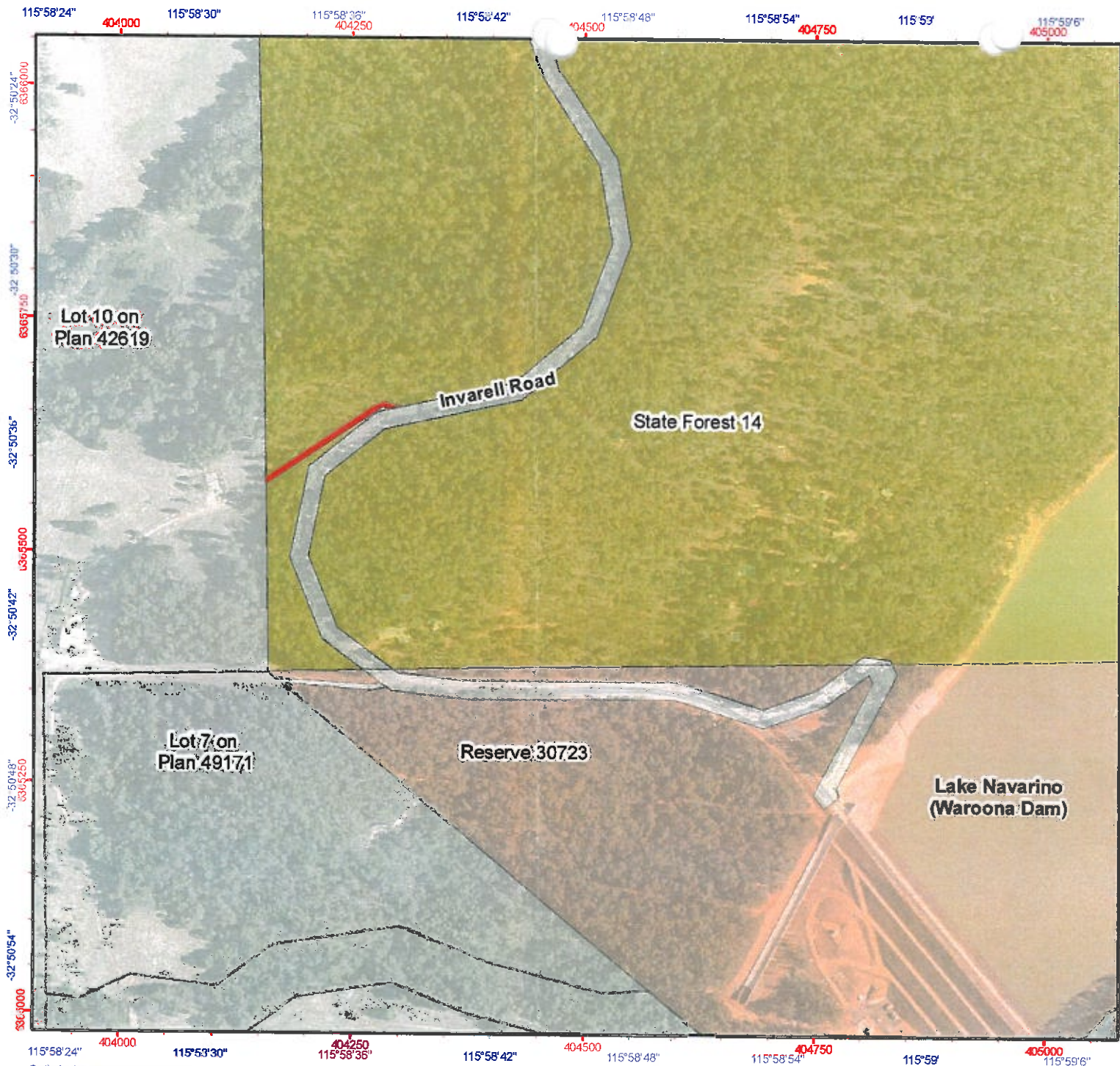
SOUTH WEST REGION

ROBERTSON DRIVE
Telephone (08) 9724 5600
BUNBURY 6230
Fax (08) 9724 5656

FILE NUMBER			
DESIGNED / DRAWN	J. HAYLOCK/A. SZELIGA	13.05.2013	
VERIFIED	C. NICHOLLS	28.05.2013	
APPROVED	G. ZOETELIEF	28.05.2013	
PINJARRA - WILLIAMS ROAD (M053) CLIMBING LANE 26.60 SLK TO 28.40 SLK LAND DEALINGS PLAN FOREST No 14			
LOCAL AUTHORITY (215) SHIRE OF MURRAY			
DRAWING TYPE	DRAWING NUMBER	AMENDMENT	
7200	201302-0108		



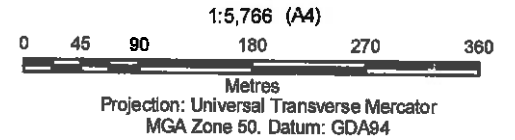
SCALE 1:2000
INCR/PEN/DATE
A
1




Proposed Excision from State Forest 14 Access to Lot 10 Invarell Road, Waroona

Legend

- Proposed excision
- PERTH HILLS Cadastre (Land Parcels)
- Crown Reserve
- Freehold
- Public Roads
- Unallocated Crown Land
- Water
- DEC Estate (statewide)
- Conservation Park
- National Park
- Nature Reserve
- State Forest



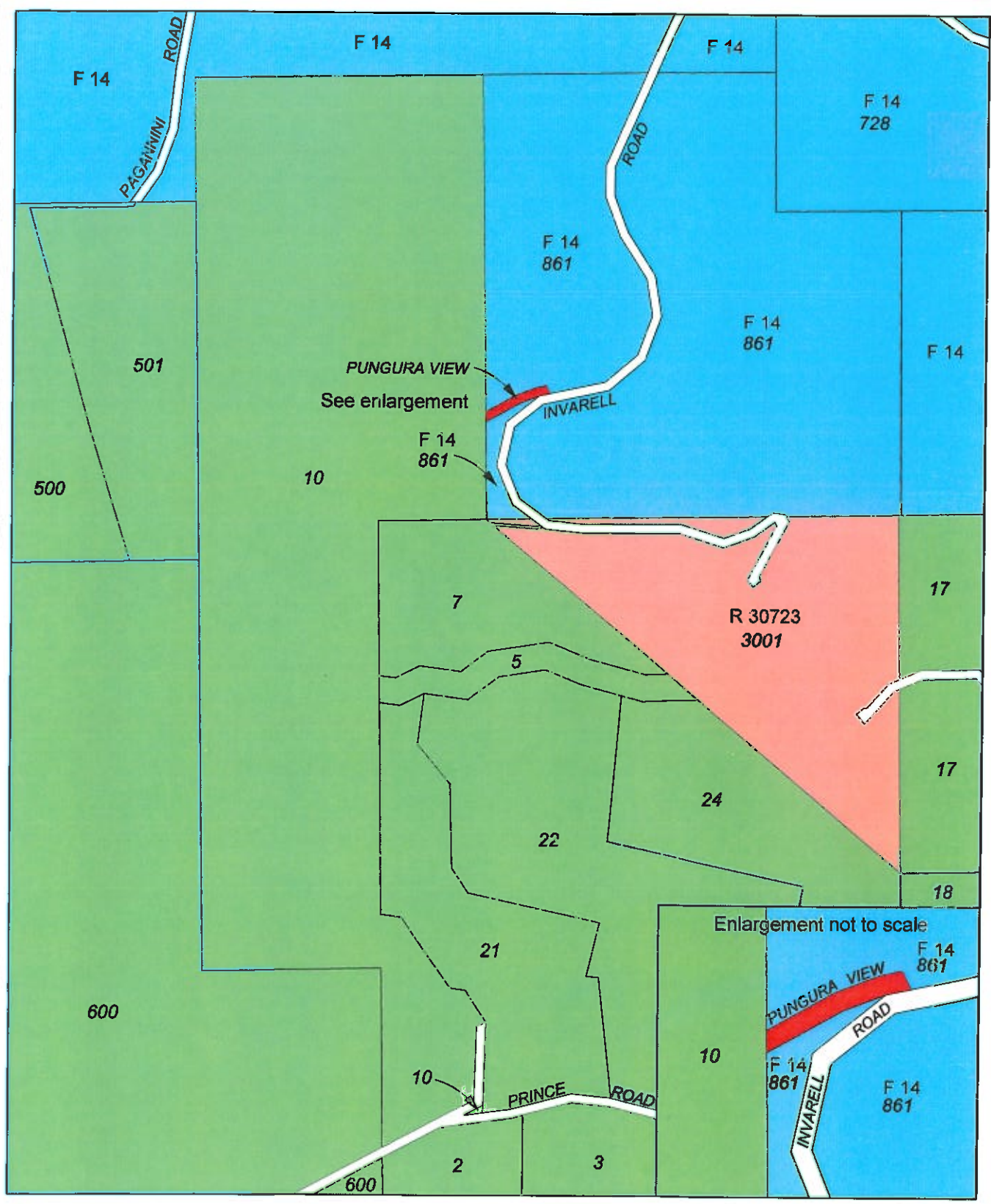
Produced by the
Department of
Environment and Conservation



Grid shown at 250 metre intervals

The Dept. of Environment and Conservation does not guarantee that this map is without flaw of any kind and disclaims all liability for any errors, loss or other consequence which may arise from relying on any information depicted. Roads and tracks on land managed by DEC may contain unmarked hazards and their surface condition is variable. Exercise caution and drive to conditions on all roads.

Produced at 14:16pm, on May 21, 2012



PROPOSED EXCISION FROM STATE FOREST No. 14

LEGEND

- 1. Area to be excised from State Forest No. 14
- 2. State forest adjoining area subject of excision
- 3. Crown Reserve
- 4. Freehold land





SCALE: 1:12 000

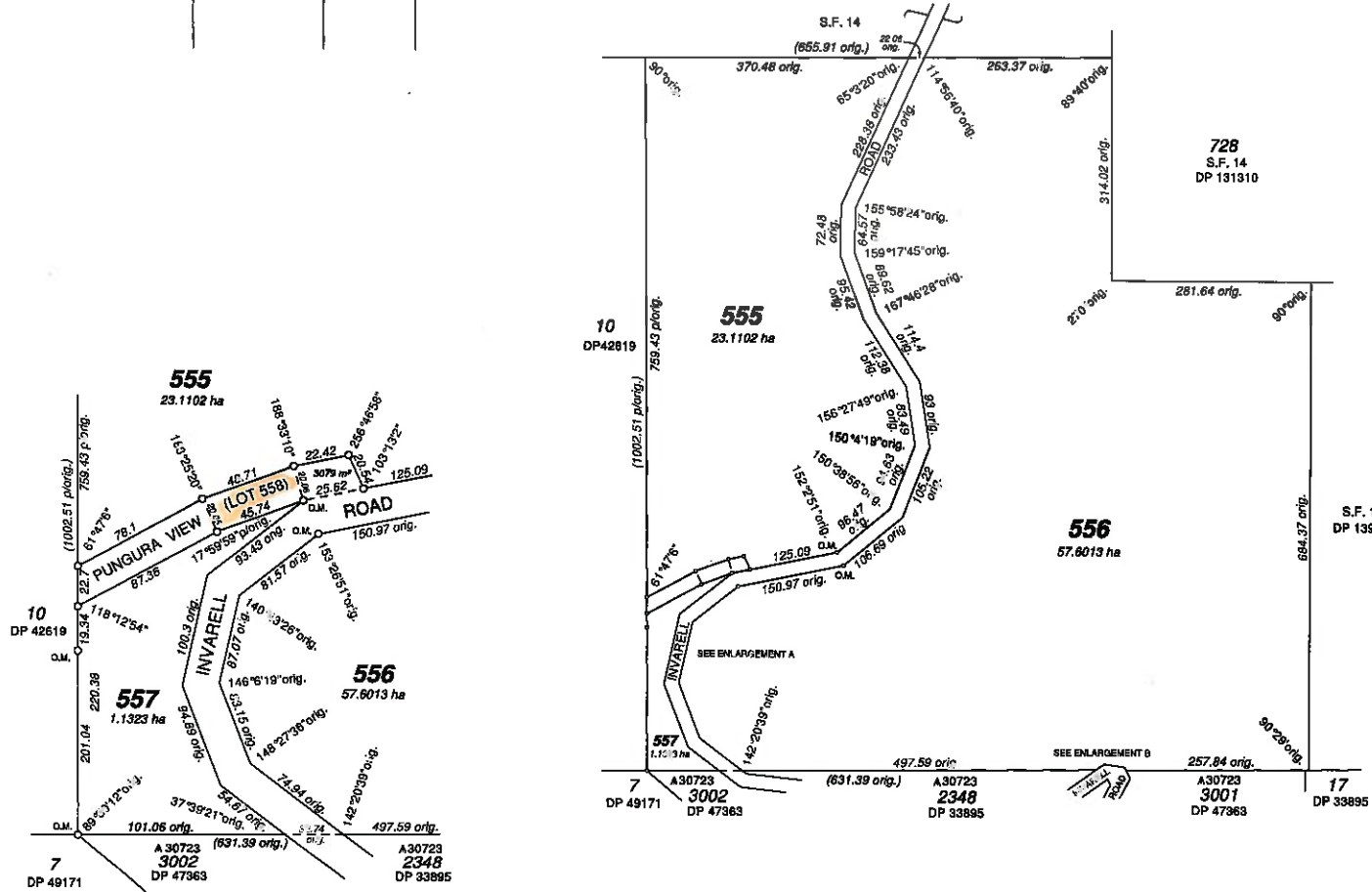
On Landgate plan: HAMEL NE (2032-II-NE)

On Department of Parks and Wildlife plan: 2032 - II & III

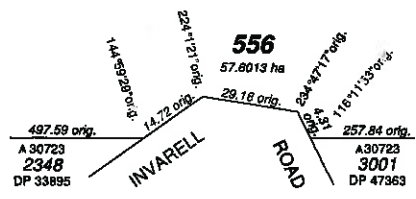


VER.	AMENDMENT	AUTHORISED	DATE
2	Audit requirements	R. McEwen	22nd July 2014

TYPE		CROWN	
PURPOSE		SUBDIVISION	
PLAN OF			
LOTS 555, 556, 557 AND ROAD (LOT 558)			
DISTRICT	MURRAY	FILE	01281-2001
TOWNSITE			
LOCAL AUTHORITY	SHIRE OF WAROONA		
LOCALITY	WAROONA		
FORMER TENURE	ON	FIELD BOOK	
LOT 861 ON DP 139944 C/T LR3070-872	INDEX HAMEL (25) NE	115056	
SCALE: 1:5,000	AT A2 SIZE	50 0 50 100 150 200	
ALL DISTANCES ARE METRES			
SURVEYOR'S CERTIFICATE - Reg 54			
I, the undersigned, being duly sworn, depose and say that this plan is accurate and is a correct representation of the - (a) actuality; and/or (b) calculations from measurements recorded in the field notes, undertaken for the purposes of this plan and that I comply with the relevant section 86(4) in relation to which it is lodged.			
Lodged on _____ Date _____			
R.I.T. McEWEN LICENSED SURVEYOR			
Penny Lane HARVEY 6220 Phone 0428891806 Fax 97292807			
LODGED	TYPE OF VALIDATION	APPROVED BY	
DATE	PLAN NO.	WESTERN AUSTRALIAN PLANNING COMMISSION	
FILE NO.	FILE	FILE	
DELEGATED UNDER S.18 P.1 & 2 ACT 1984	DATE	DATE	
IN ORDER FOR DEALINGS			
SUBJECT TO			
FOR INSPECTOR OF PLANS & SURVEYS / AUTHORISED LAND OFFICER			
APPROVED			
FOR INSPECTOR OF PLANS & SURVEYS / AUTHORISED LAND OFFICER			
			
Western Australian Land Information Authority			
DEPOSITED PLAN			
403001			
SHEET 1 OF 1			
VERSION 2			



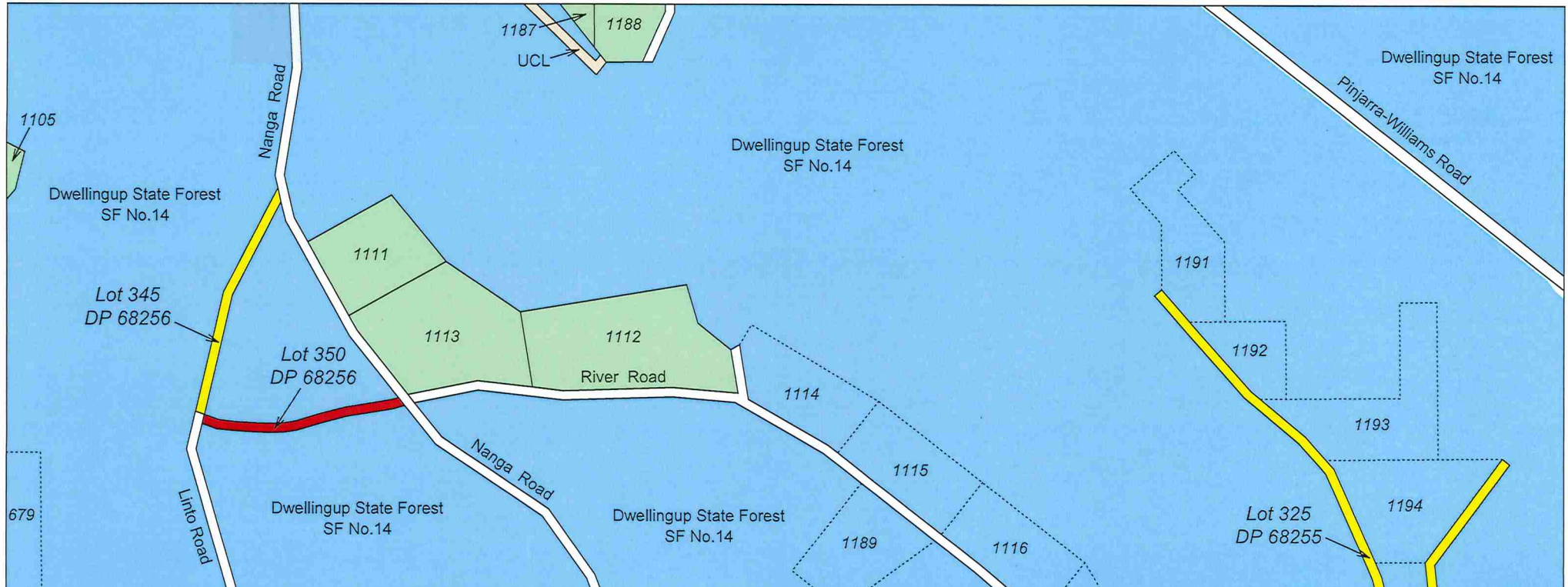
ENLARGEMENT A
NOT TO SCALE



ENLARGEMENT B
NOT TO SCALE

INTERESTS AND NOTIFICATIONS


SUBJECT	PURPOSE	STATUTORY REFERENCE	ORIGIN	LAND BURDENED	BENEFIT TO	COMMENTS
LOT 558	NON-EXTINGUISHMENT OF NATIVE TITLE	SEC 24KA & 238 OF NTA		LOT 558		



PROPOSED EXCISION FROM STATE FOREST NO. 14 TO FACILITATE THE DEDICATION OF A PORTION OF RIVER ROAD AND ADDITION OF UNMADE ROAD RESERVES TO STATE FOREST No. 14

LEGEND

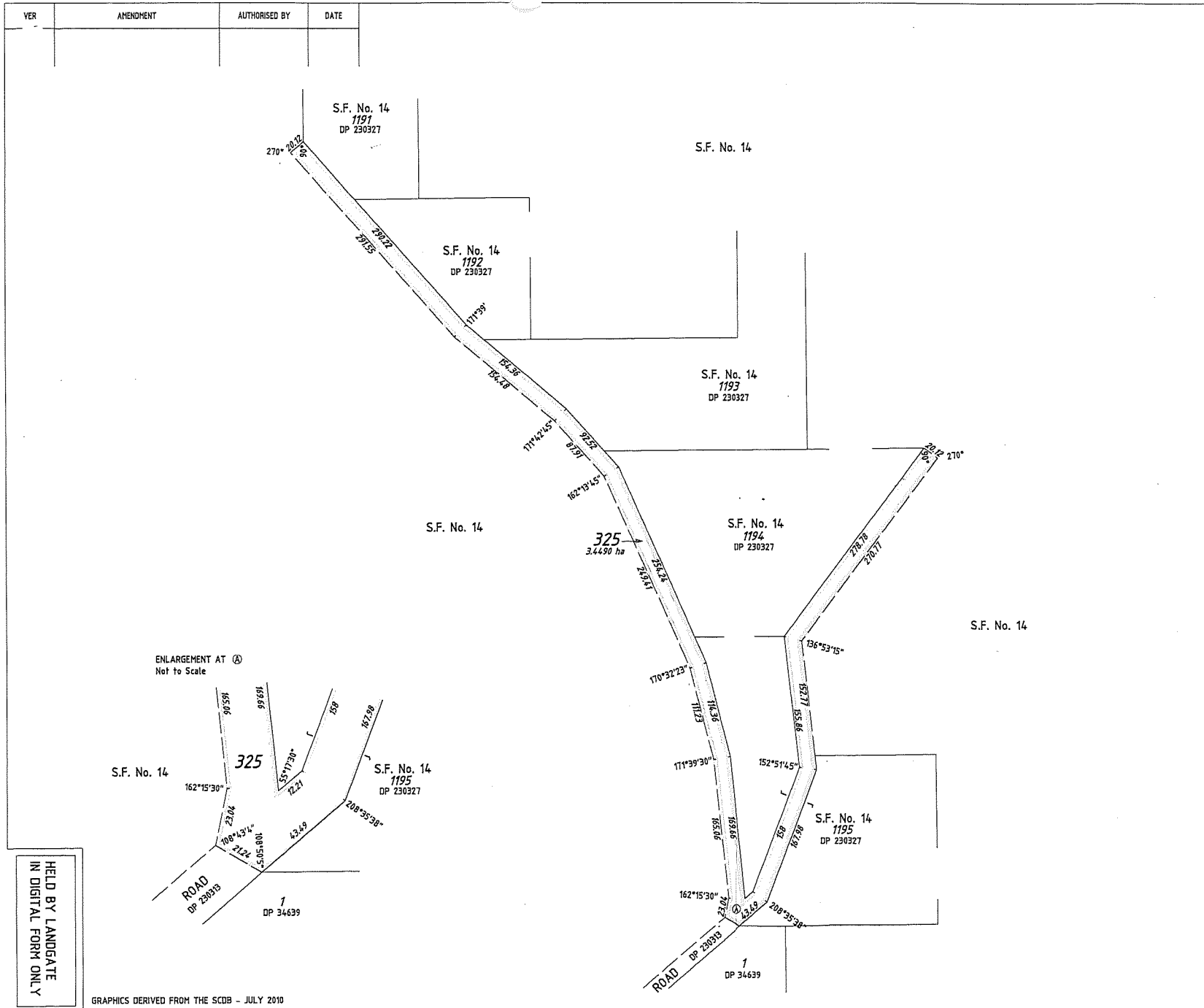
- 1. Area to be excised from State Forest No. 14
- 2. Areas to be added to State Forest No. 14
- 3. State forest adjoining area subject of addition
- 4. Freehold land
- 5. Unallocated crown land
- 6. Public roads






SCALE 1 : 12 000

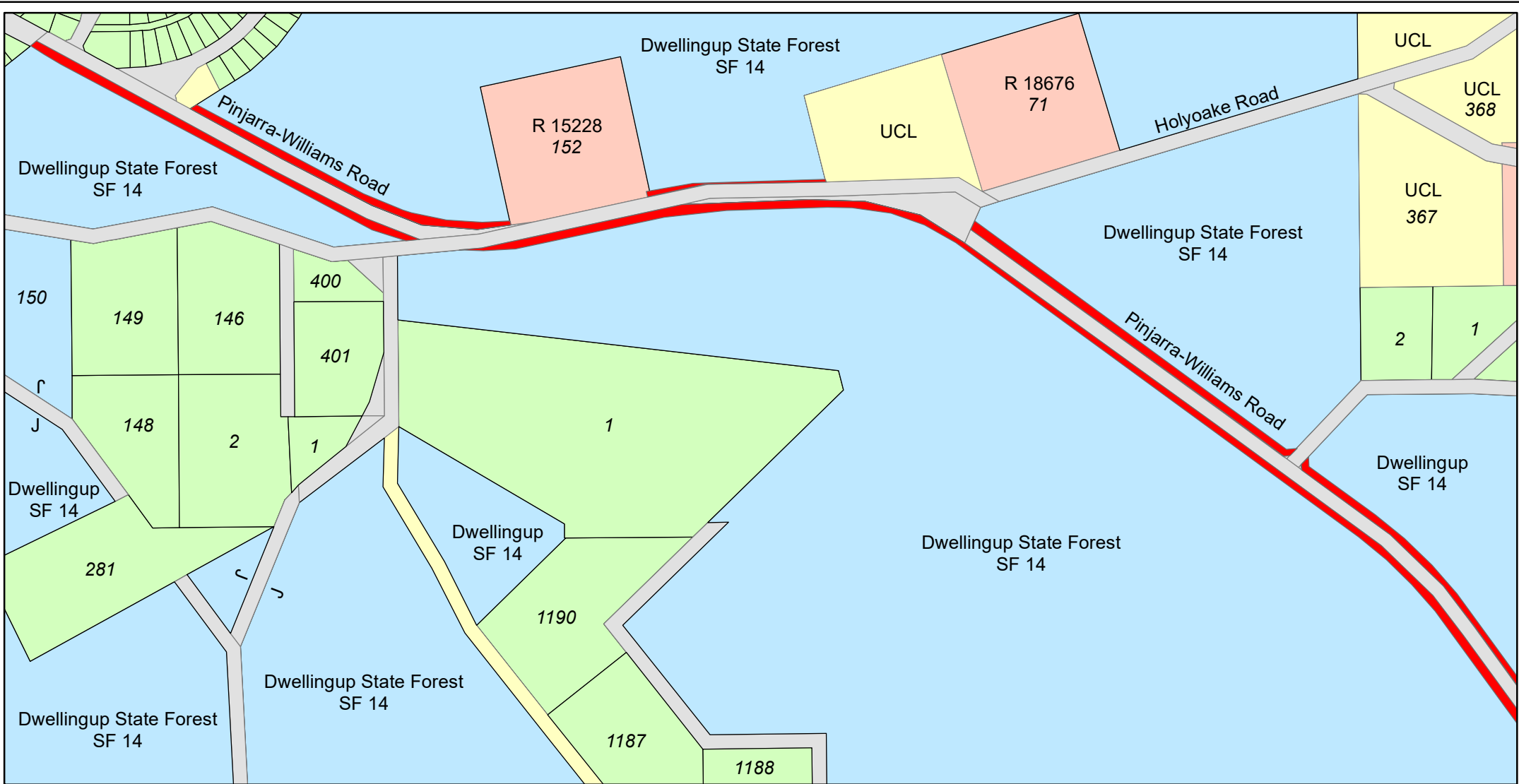
On Landgate plan: DWELLINGUP (2132-IV-SW)

On Department of Biodiversity, Conservation and Attractions plan: 2132 - 1 & 4



TYPE		CROWN	
PURPOSE		SUBDIVISION	
PLAN OF			
LOT 325 (CLOSED ROAD)			
DISTRICT	MURRAY	FORMER TENURE	
TOWNSITE	-	ROAD DP 230327	
FILE	01295-2003	ROAD DP 230327	
LOCAL AUTHORITY	SHIRE OF MURRAY	LOCALITY	
LOCALITY	DWELLINGUP	DWELLINGUP SW (25) 8032 101 CA	
ON	REFERENCE	FILE 01295-2003 p129	
SCALE: ROAD: ALL DISTANCES ARE IN METRES	1:3000	0 30 60 90 120 150	
SUBJECT TO SURVEY NOT FOR ALIENATION PURPOSES			
SURVEY FIRM			
LANGGATE - V Horobin DATE 9-7-2010			
LOGGED	TYPE OF VALIDATION		
DATE	FULL AUDIT: GM 16/07/2010		
PEE PAID	LEGAL COMPONENT		
N/A	CERTIFIED CORRECT		
ASSESS No.	MANAGER Boundary Definition		
IN ORDER FOR DEALINGS			
SUBJECT TO			
Road Closure			
		16/07/2010	
FOR AUTHORISED LAND OFFICER		DATE	
APPROVED			
AUTHORISED LAND OFFICER		DATE	
			
WESTERN AUSTRALIAN LAND INFORMATION AUTHORITY			
DEPOSITED PLAN			
68255			
SHEET 1 OF 1		VERSION 1	

HELD BY LANGGATE
IN DIGITAL FORM ONLY



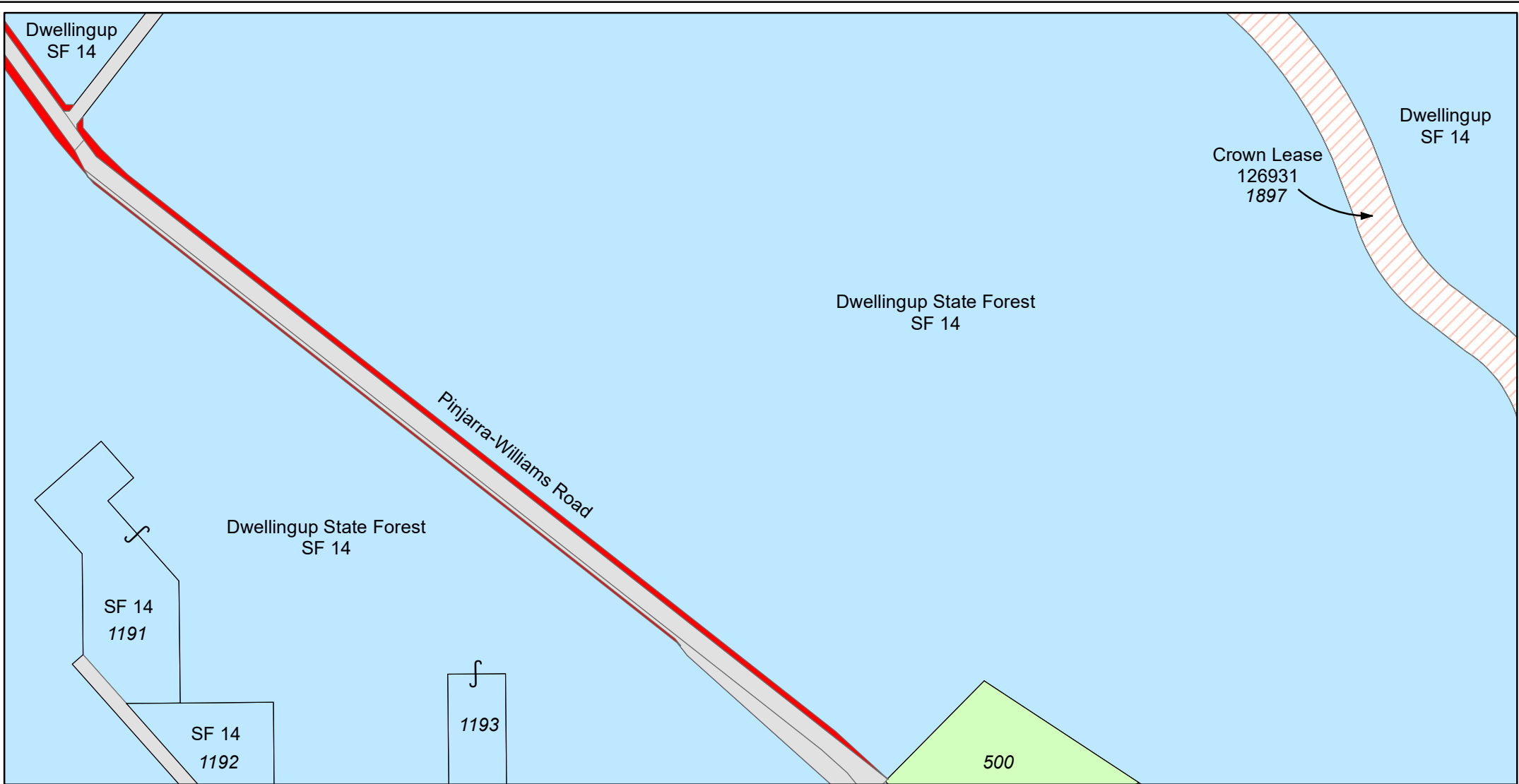
PROPOSED EXCISION FROM STATE FOREST No.14

Legend

- | | | | |
|--|--|---------------------------|---|
| 1. Proposed excision from State Forest No.14 |  | 4. Crown reserve |  |
| 2. State forest adjoining area subject of excision |  | 5. Unallocated Crown Land |  |
| 3. Freehold land |  | 6. Public roads |  |

SCALE: 1:7,500

On Landgate 50kPlan: Dwellingup (2132-IV)
 On Department of Biodiversity, Conservation and Attractions COG Plan: 2132-1 & 4



PROPOSED EXCISION FROM STATE FOREST No.14

Legend

- | | | | |
|--|--|---------------------------|---|
| 1. Proposed excision from State Forest No.14 |  | 4. Crown lease |  |
| 2. State forest adjoining area subject of excision |  | 5. Unallocated Crown Land |  |
| 3. Freehold land |  | 6. Public roads |  |

SCALE: 1:7,500

On Landgate 50kPlan: Dwellingup (2132-IV)
 On Department of Biodiversity, Conservation and Attractions COG Plan: 2132-1 & 4



PROPOSED EXCISION FROM STATE FOREST No.14

Legend

- | | | | |
|--|--|-----------------|---|
| 1. Proposed excision from State Forest No. 14 |  | 4. Crown lease |  |
| 2. State forest adjoining area subject of excision |  | 5. Public roads |  |
| 3. Freehold land |  | | |

SCALE: 1:7,500

On Landgate 50kPlan: Dwellingup (2132-IV)
 On Department of Biodiversity, Conservation and Attractions COG Plan: 2132-1 & 4



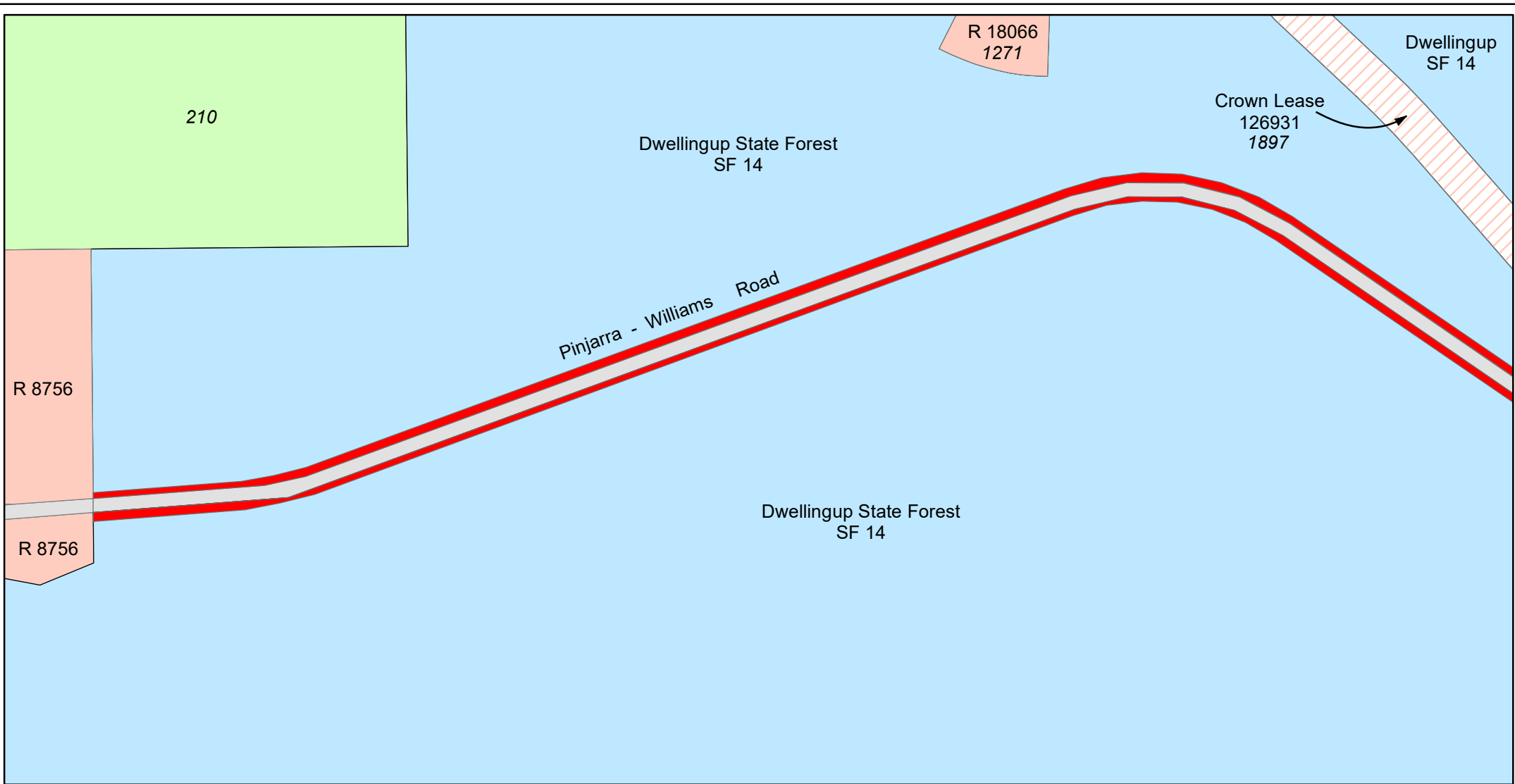
PROPOSED EXCISION FROM STATE FOREST No.14

Legend

- | | | | |
|--|--|---------------------------|---|
| 1. Proposed excision from State Forest No.14 |  | 4. Crown reserve |  |
| 2. State forest adjoining area subject of excision |  | 5. Unallocated Crown Land |  |
| 3. Freehold land |  | 6. Public roads |  |

SCALE: 1:7,500

On Landgate 50kPlans: Dwellingup (2132-IV) and Nanga (2132-III)
 On Department of Biodiversity, Conservation and Attractions COG Plans: 2132-1 & 4 and 2132- 2 & 3



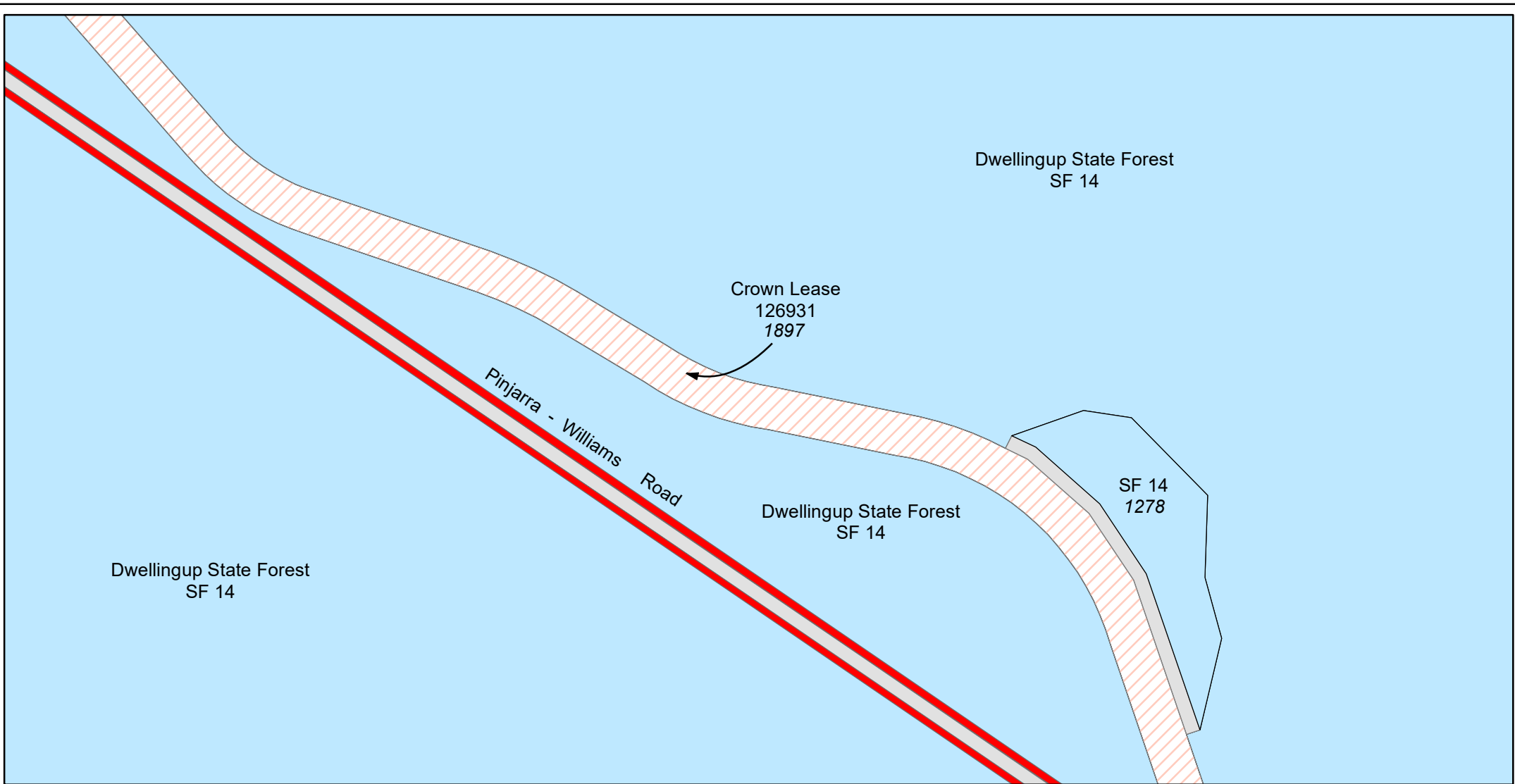
PROPOSED EXCISION FROM STATE FOREST No.14

Legend

- | | | | |
|--|--|------------------|---|
| 1. Proposed excision from State Forest No.14 |  | 4. Crown reserve |  |
| 2. State forest adjoining area subject of excision |  | 5. Crown Lease |  |
| 3. Freehold land |  | 6. Public roads |  |





SCALE: 1:7,500

On Landgate 50kPlans: Dwellingup (2132-IV) and Nanga (2132-III)
 On Department of Biodiversity, Conservation and Attractions COG Plans: 2132-1 & 4 and 2132-2 & 3



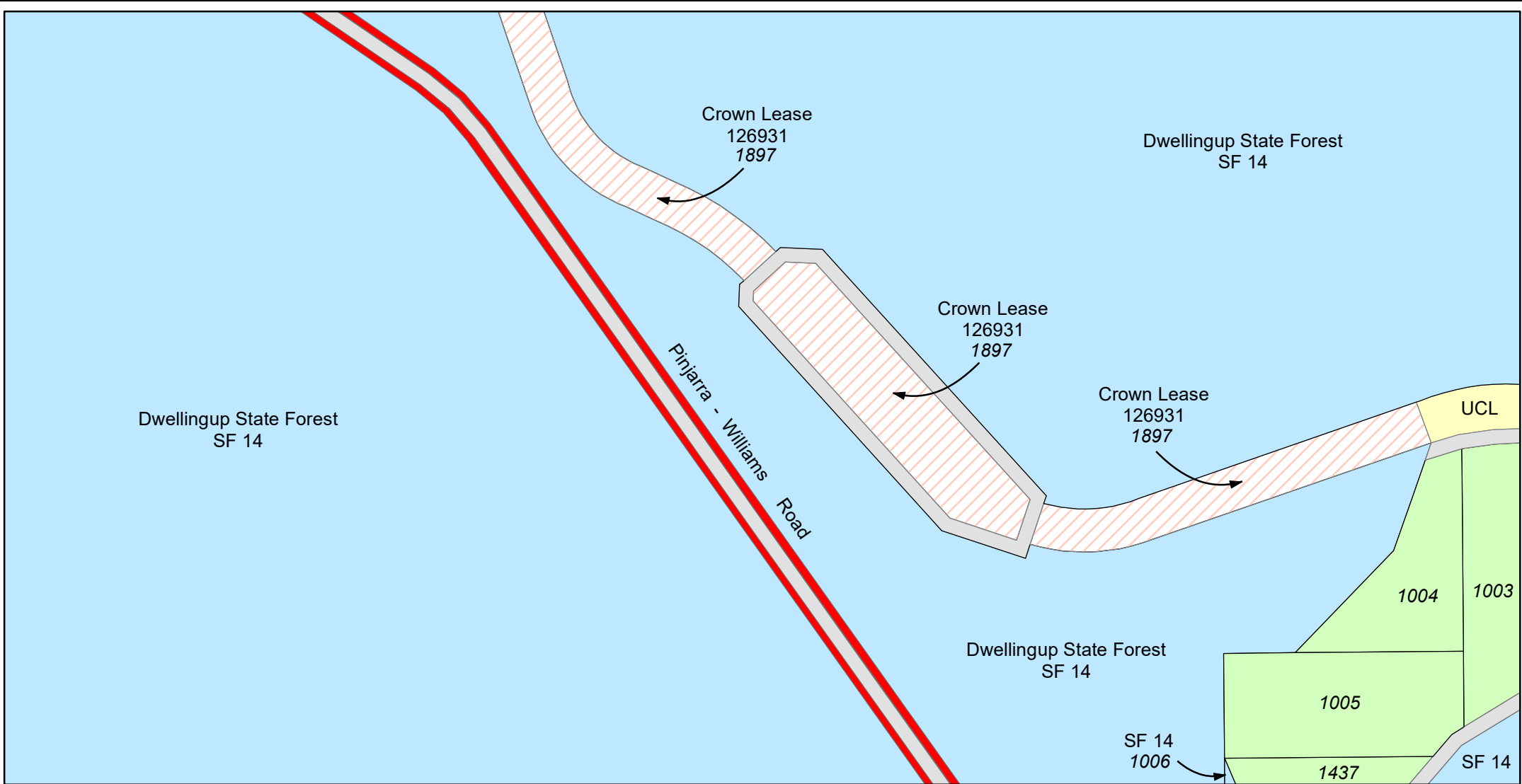
PROPOSED EXCISION FROM STATE FOREST No.14

Legend

- | | | | |
|--|--|-----------------|---|
| 1. Proposed excision from State Forest No.14 |  | 3. Crown lease |  |
| 2. State forest adjoining area subject of excision |  | 4. Public roads |  |

SCALE: 1:7,500

On Landgate 50k Plans: Dwellingup (2132-IV) and Nanga (2132-III)
 On Department of Biodiversity, Conservation and Attractions COG Plans: 2132-1 & 4 and 2132-2 & 3



PROPOSED EXCISION FROM STATE FOREST No.14

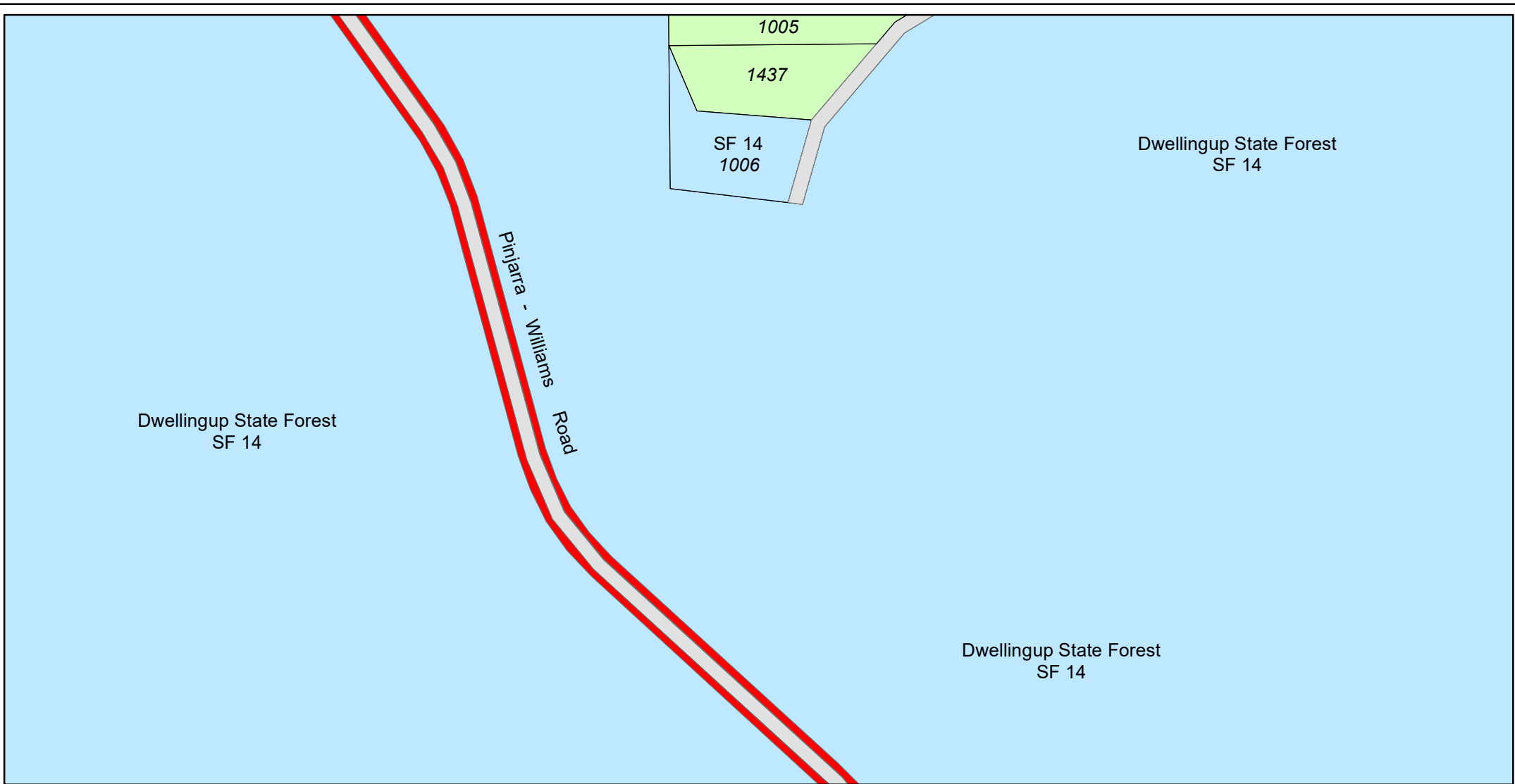
Legend

- | | | | |
|--|--|---------------------------|---|
| 1. Proposed excision from State Forest No.14 |  | 4. Crown lease |  |
| 2. State forest adjoining area subject of excision |  | 5. Unallocated Crown Land |  |
| 3. Freehold land |  | 6. Public roads |  |

SCALE: 1:7,500





On Landgate 50k Plan: Nanga (2132-III)

On Department of Biodiversity, Conservation and Attractions COG Plan: 2132-2 & 3



PROPOSED EXCISION FROM STATE FOREST No.14

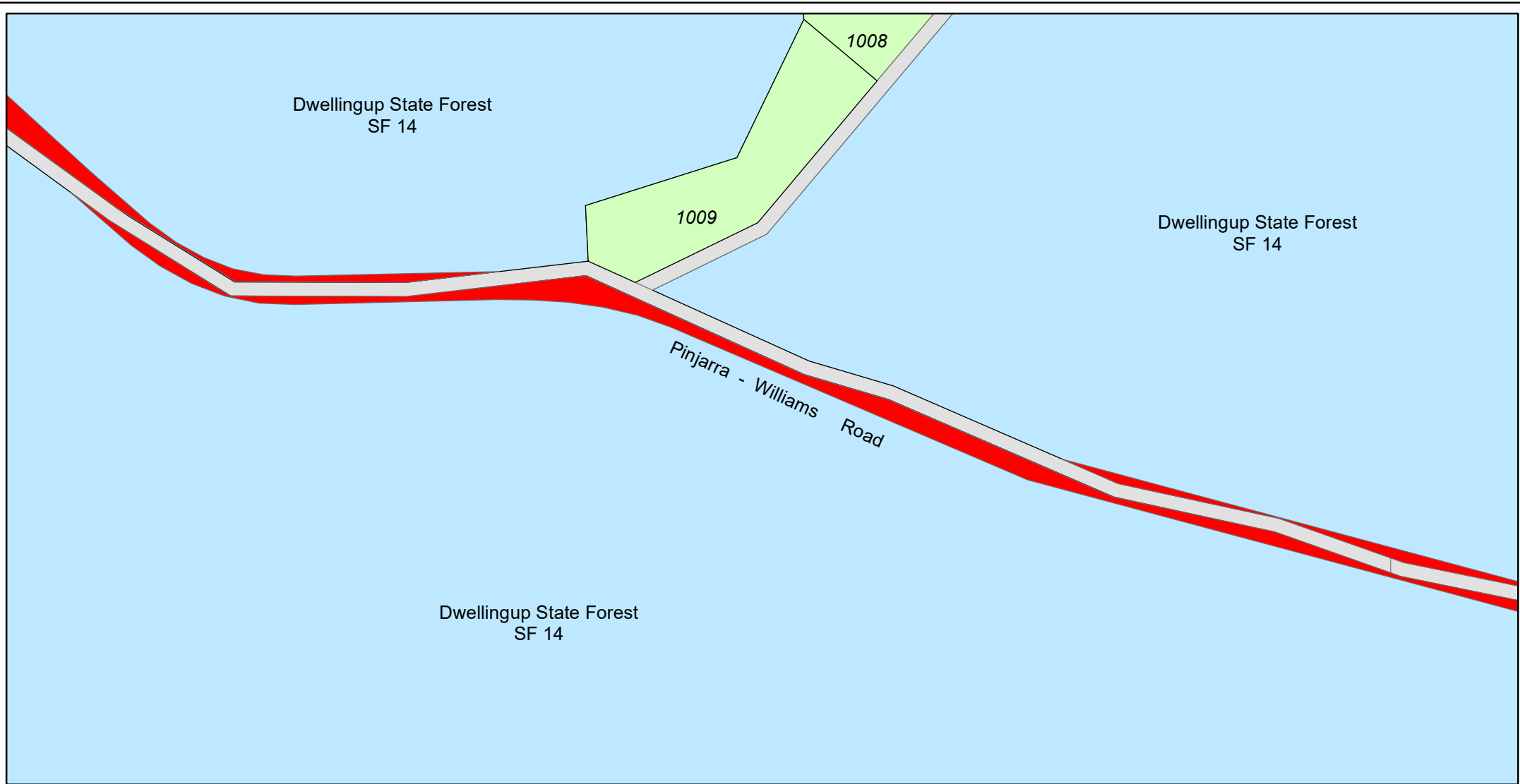
Legend

- | | | | |
|--|--|------------------|---|
| 1. Proposed excision from State Forest No.14 |  | 3. Freehold land |  |
| 2. State forest adjoining area subject of excision |  | 4. Public roads |  |

SCALE: 1:7,500





On Landgate 50k Plan: Nanga (2132-III)

On Department of Biodiversity, Conservation and Attractions COG Plan: 2132-2 & 3



PROPOSED EXCISION FROM STATE FOREST No.14

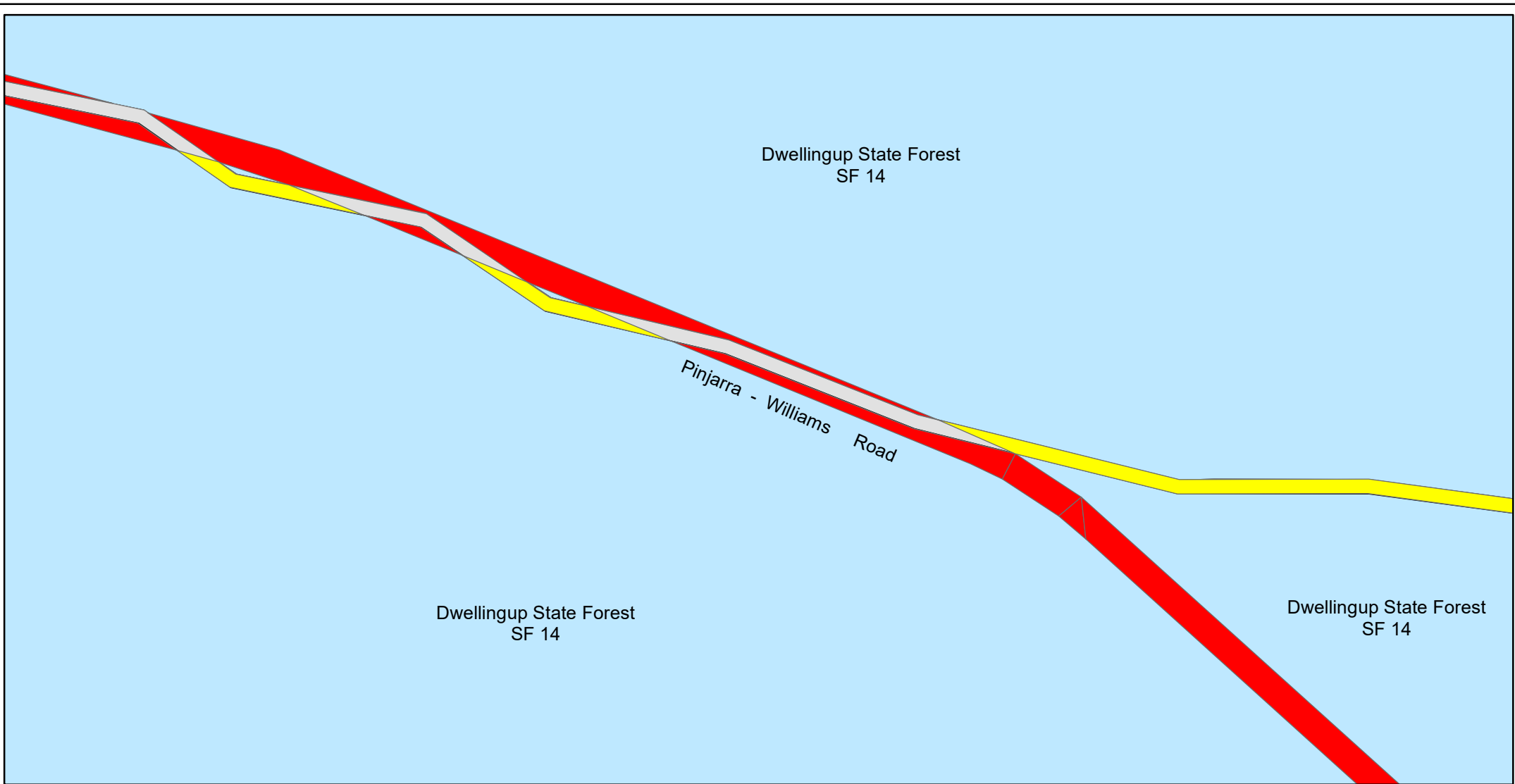
Legend

- | | | | |
|--|--|------------------|---|
| 1. Proposed excision from State Forest No.14 |  | 3. Freehold land |  |
| 2. State forest adjoining area subject of excision |  | 4. Public roads |  |

SCALE: 1:7,500


On Landgate 50k Plan: Nanga (2132-III)

On Department of Biodiversity, Conservation and Attractions COG Plan: 2132-2 & 3



PROPOSED EXCISION FROM and ADDITION TO STATE FOREST No.14

Legend

- | | | | |
|--|---|---|---|
| 1. Proposed excision from State Forest No.14 |  | 3. State forest adjoining area subject of excision/addition |  |
| 2. Proposed addition to State Forest No.14 |  | 4. Public roads |  |

SCALE: 1:7,500

On Landgate 50k Plan: Nanga (2132-III)

On Department of Biodiversity, Conservation and Attractions COG Plan: 2132-2 & 3



PROPOSED EXCISION FROM and ADDITION TO STATE FOREST No.14

- Legend**
- 1. Proposed excision from State Forest No.14
 - 2. Proposed addition to State Forest No.14
 - 3. State forest adjoining area subject of excision/addition
 - 4. Public roads

SCALE: 1:7,500

On Landgate 50k Plan: Nanga (2132-III)

On Department of Biodiversity Conservation and Attractions COG Plan: 2132-2 & 3



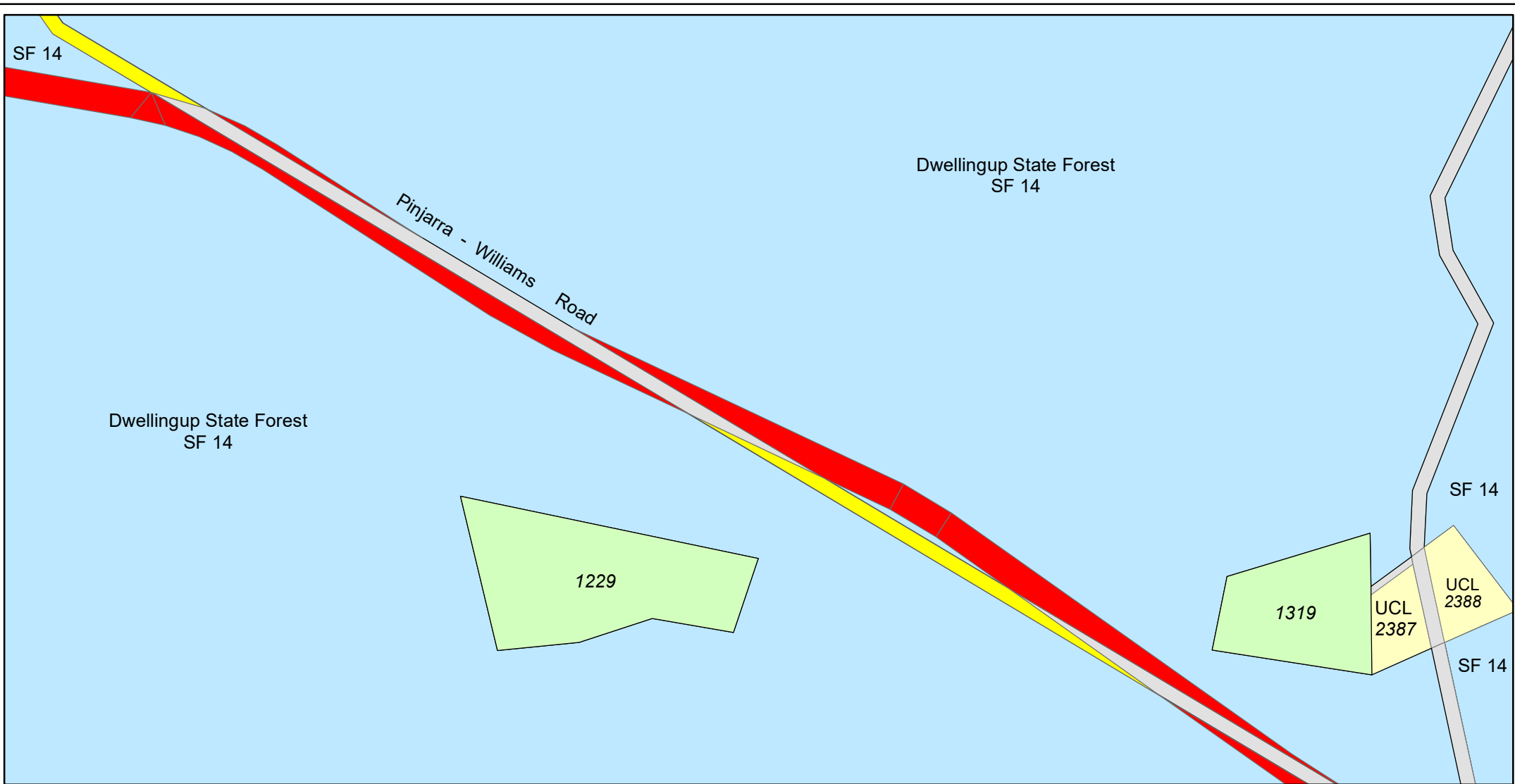
PROPOSED EXCISION FROM and ADDITION TO STATE FOREST No.14

Legend

- | | | | |
|---|---|---------------------------|---|
| 1. Proposed excision from State Forest No.14 |  | 4. Crown reserve |  |
| 2. Proposed addition to State Forest No.14 |  | 5. Unallocated Crown Land |  |
| 3. State forest adjoining area subject of excision/addition |  | 7. Public roads |  |







SCALE: 1:7,500

On Landgate 50k Plan: Nanga (2132-III) and Marradong (2132-II)
 On Department of Biodiversity, Conservation and Attractions COG Plan: 2132-2 & 3



PROPOSED EXCISION FROM and ADDITION TO STATE FOREST No.14

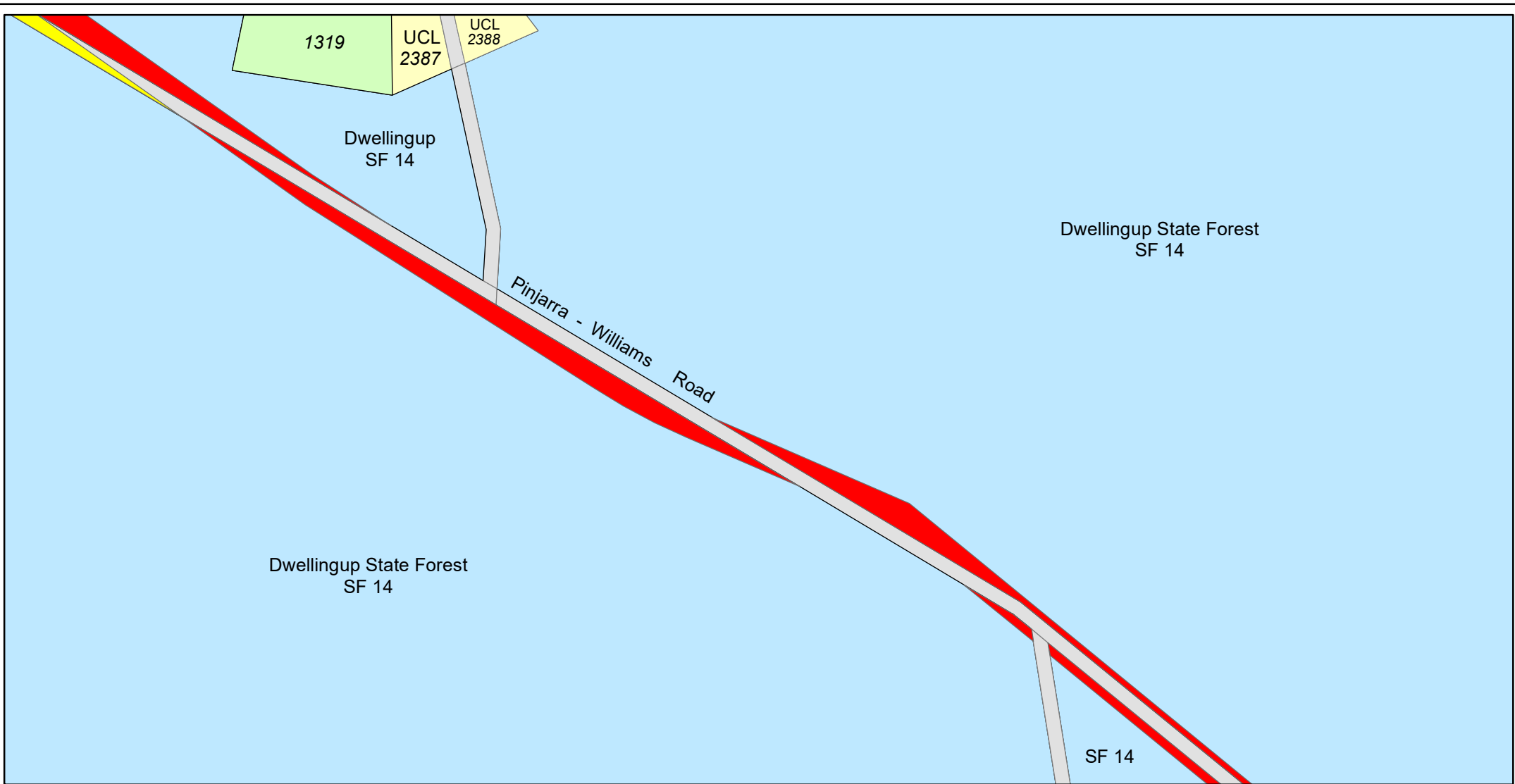
Legend

- | | | | |
|---|---|---------------------------|---|
| 1. Proposed excision from State Forest No.14 |  | 4. Freehold land |  |
| 2. Proposed addition to State Forest No.14 |  | 5. Unallocated Crown Land |  |
| 3. State forest adjoining area subject of excision/addition |  | 6. Public roads |  |

SCALE: 1:7,500

On Landgate 50k Plan: Marradong (2132-II)

On Department of Biodiversity, Conservation and Attractions COG Plan: 2132-2 & 3



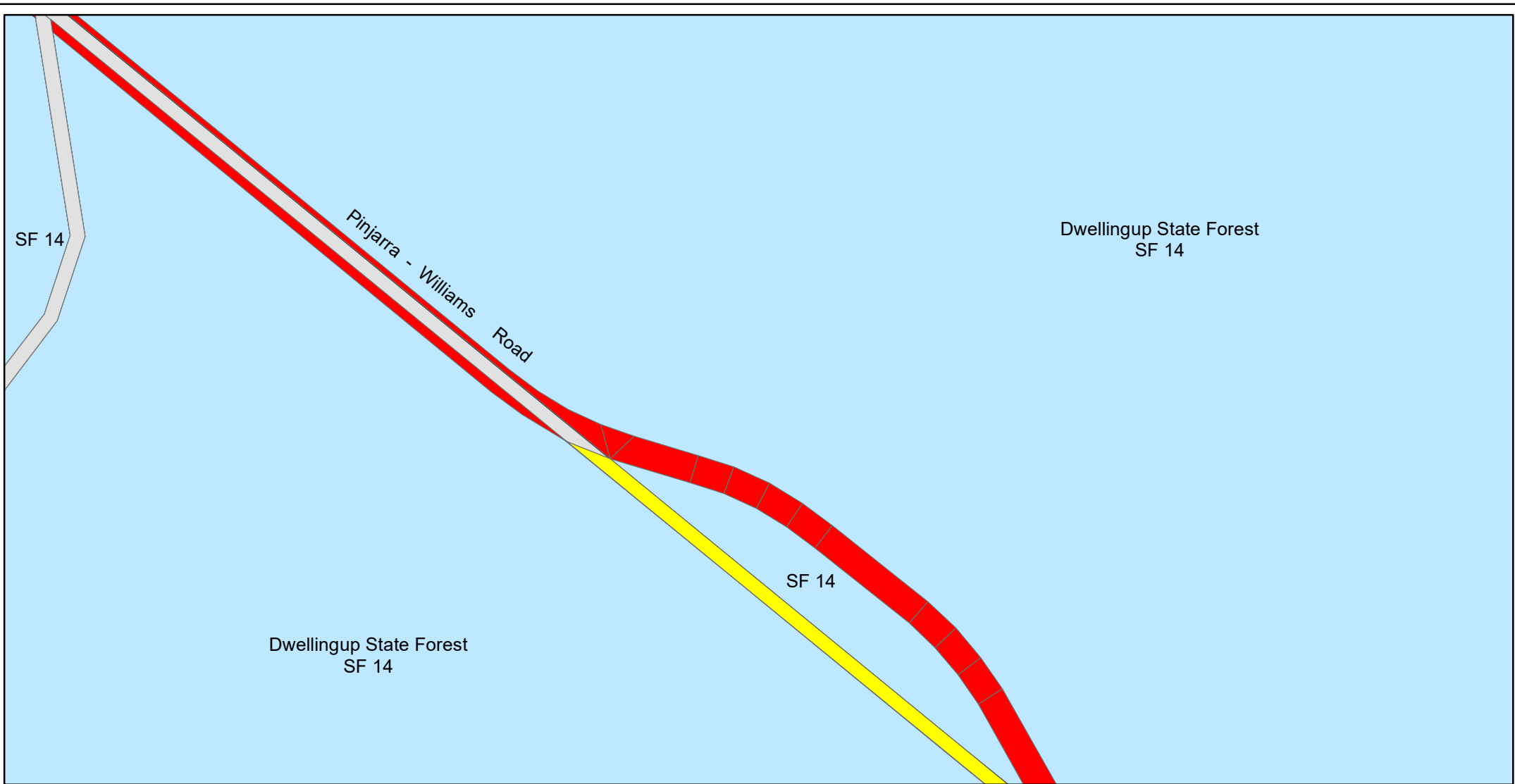
PROPOSED EXCISION FROM and ADDITION TO STATE FOREST No.14

Legend

- | | | | |
|---|---|---------------------------|---|
| 1. Proposed excision from State Forest No. 14 |  | 4. Freehold land |  |
| 2. Proposed addition to State Forest No. 14 |  | 5. Unallocated Crown Land |  |
| 3. State forest adjoining area subject of excision/addition |  | 6. Public roads |  |





SCALE: 1:7,500

On Landgate 50k Plan: Marradong (2132-II)
 On Department of Biodiversity, Conservation and Attractions COG Plan: 2132-2 & 3



PROPOSED EXCISION FROM and ADDITION TO STATE FOREST No.14

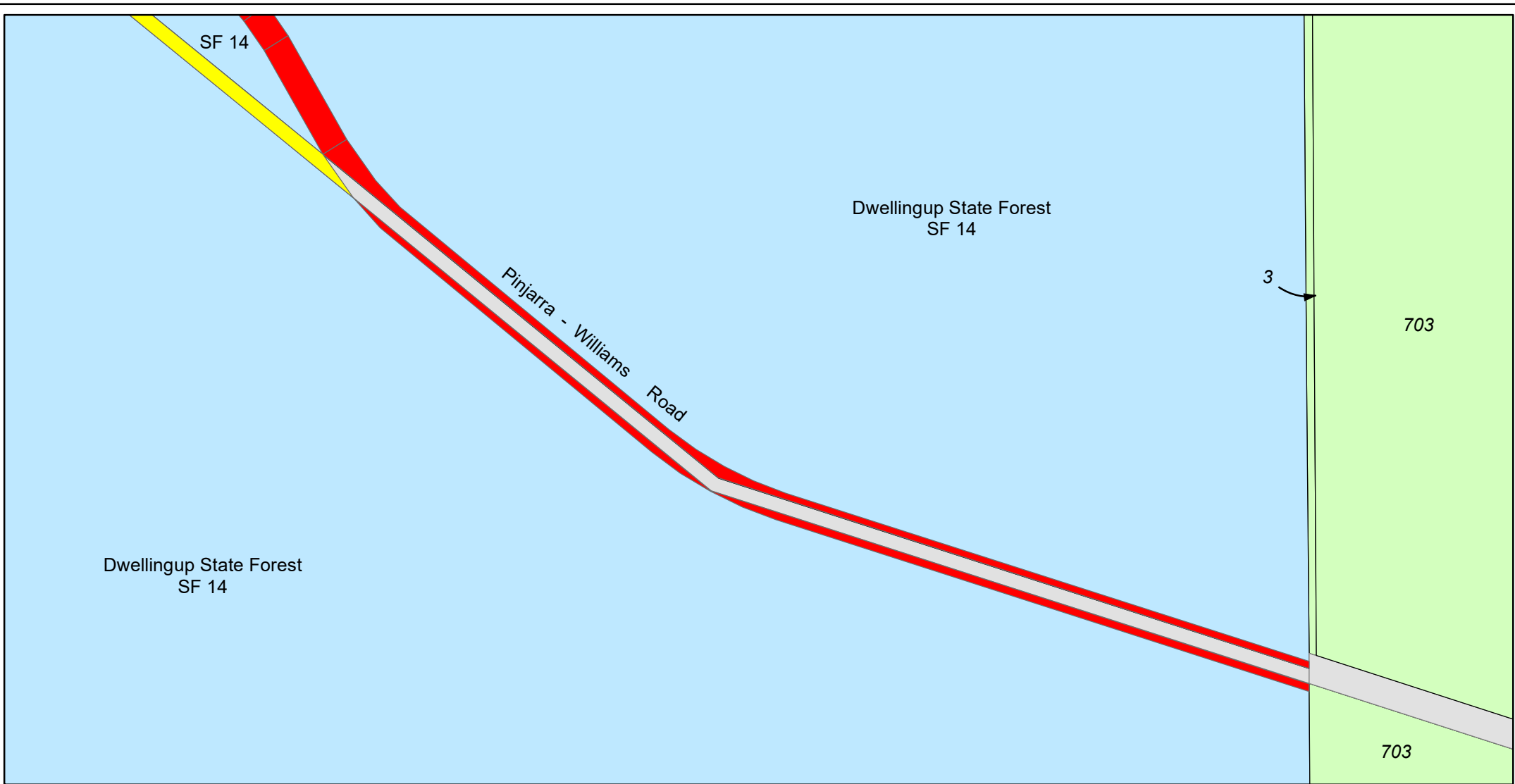
Legend

- | | | | |
|--|--|---|---|
| 1. Proposed excision from State Forest No.14 |  | 3. State forest adjoining area subject of excision/addition |  |
| 2. Proposed addition to State Forest No.14 |  | 4. Public roads |  |

SCALE: 1:7,500

On Landgate 50k Plan: Marradong (2132-II)

On Department of Biodiversity, Conservation and Attractions COG Plan: 2132-2 & 3



PROPOSED EXCISION FROM and ADDITION TO STATE FOREST No.14

Legend

1. Proposed excision from State Forest No.14



4. Freehold land



2. Proposed addition to State Forest No.14



5. Public roads



3. State forest adjoining area subject of excision/addition



SCALE: 1:7,500

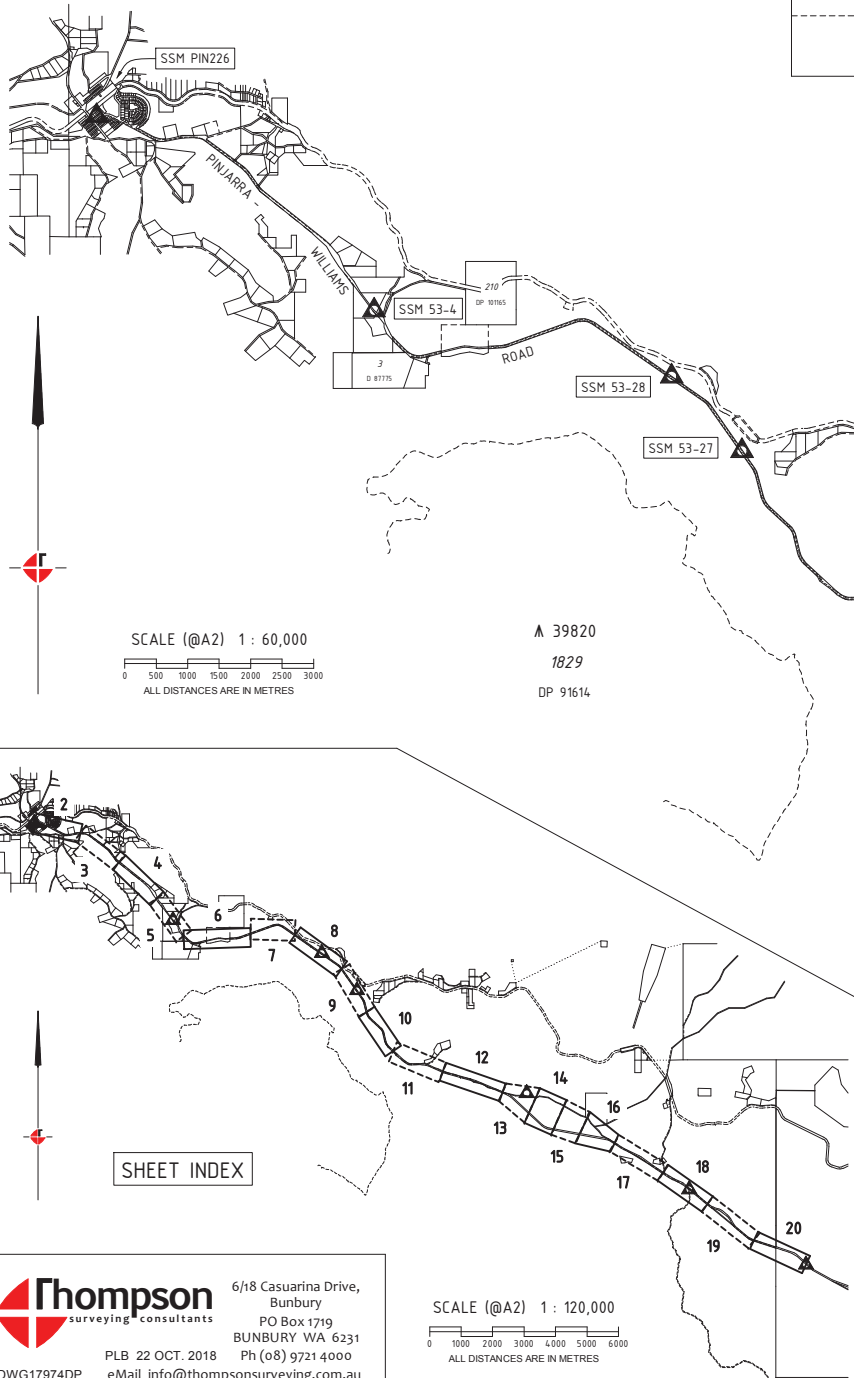
On Landgate 50k Plan: Marradong (2132-II)

On Department of Biodiversity, Conservation and Attractions COG Plan: 2132-2 & 3

VER.	AMENDMENT	AUTHORISED BY	DATE

INTERESTS AND NOTIFICATIONS						
SUBJECT	PURPOSE	STATUTORY REFERENCE	ORIGIN	LAND BURDENED	BENEFIT TO	COMMENTS
	MEMORIAL	SEC 17 OF THE L.A.A.	DOC	LOTS 500-526		NON-EXTINGUISHMENT OF NATIVE TITLE

LOT	FORMER PI/TENURE	ON PLAN/DIAGRAM	TITLE
(500)-(526)	Pt S.F. No. 14		
600 & 601	ROAD	DP 228541	
602	ROAD	DP 228527 DP 228541	
603 & 604	ROAD	DP 228527	



SCALE (@A2) 1 : 60,000
 0 500 1000 1500 2000 2500 3000
 ALL DISTANCES ARE IN METRES

▲ 39820
 1829
 DP 91614

STATE FOREST No. 14
Total Area of Road ex State Forest No. 14 (Lots 500-526) = 61.5913ha
Total Area of Closed Road in State Forest No. 14 (Lots 600-604) = 10.9902ha

THE RESIDUE LAND COMPRISED IN STATE FOREST No. 14 IS NOT SHOWN ON THIS PLAN PURSUANT TO AN EXEMPTION GRANTED UNDER REGULATION 5(6) OF THE TRANSFER OF LAND (SURVEYS) REGULATIONS 1995. (APPROVAL ID 2-2018 DATED 6 APRIL 2018; LANDGATE FILE 02401-2010/03).


REG. 26A (2) - LIMITED MARKING SURVEY IN ACCORDANCE WITH THE "SURVEY PRACTICE GUIDELINES FOR SURVEYS OF ROADS THROUGH OPEN COUNTRY" (APPROVAL ID S2-17 DATED 6 JULY 2017; LANDGATE FILE 05956-2016).

STATE FOREST No. 14
 709
 DP 228489

SCALE (@A2) 1 : 120,000
 0 1000 2000 3000 4000 5000 6000
 ALL DISTANCES ARE IN METRES

SHEET INDEX

Thompson 6/18 Casuarina Drive, Bunbury
 surveying consultants PO Box 1719 BUNBURY WA 6231
 PLB 22 OCT. 2018 Ph (08) 9721 4000
 DWG17974DP eMail info@thompsonsurveying.com.au

TYPE	CROWN	S.S.A.	NO
PURPOSE	SUBDIVISION		
PLAN OF ROADS & ROAD WIDENINGS (LOTS 500-526) AND LOTS 600-604			
FORMER TENURE SEE FORMER TENURE TABLE			
LOCAL AUTHORITY SHIRE OF MURRAY; SHIRE OF BODDINGTON			
LOCALITY DWELLINGUP, ETMILYN, INGLEHOPE, WURAMING			
D.O.L. FILE 00115-2014			
FIELD RECORD		14 0980	
SURVEYOR'S CERTIFICATE - Reg. 54			
I, L.B. KOK hereby certify that this plan is accurate and is a correct representation of the - (a) *survey; and/or (b) *calculations from measurements recorded in the field records. [* delete if inapplicable] undertaken for the purposes of this plan and that it complies with the relevant written law(s) in relation to which it is lodged. Digitally signed by L.B. Kok Date: 2018.10.22 09:51:14 +08'00'			
LICENSED SURVEYOR		DATE	
LODGED			
DATE	FEE PAID	ASSESS No.	
I.S.C.			
EXAMINED			
DATE		DATE	
WESTERN AUSTRALIAN PLANNING COMMISSION FILE EXEMPT FROM W.A.P.C. APPROVAL			
Delegated under S.16 P&D Act 2005		DATE	
IN ORDER FOR DEALINGS			
SUBJECT TO		DATE	
FOR REGISTRAR OF TITLES		DATE	
APPROVED REG. 26A(2)			
INSPECTOR OF PLANS AND SURVEYS / AUTHORISED LAND OFFICER (S. 18 Licensed Surveyors Act 1909)		DATE	
 GOVERNMENT OF WESTERN AUSTRALIA			
DEPOSITED PLAN 411913 SHEET 1 OF 20 SHEETS VERSION 1			

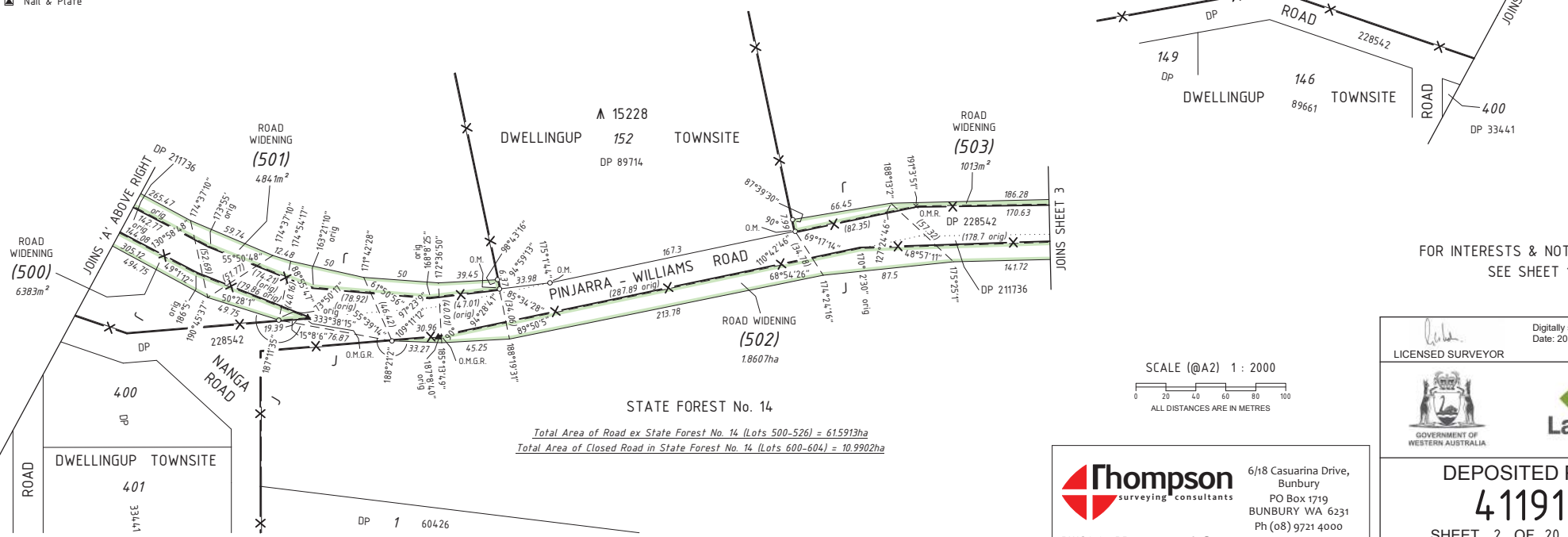
HELD BY LANDGATE IN DIGITAL FORMAT ONLY

FOR HEADING SEE SHEET 1



- LEGEND**
- Survey Peg/ Post/Hallmark
 - Deck Spike
 - × Spike
 - ▲ Nail
 - ▣ Nail & Plate

STATE FOREST No. 14
 Total Area of Road ex State Forest No. 14 (Lots 500-526) = 61.5913ha
 Total Area of Closed Road in State Forest No. 14 (Lots 600-604) = 10.9902ha



STATE FOREST No. 14
 Total Area of Road ex State Forest No. 14 (Lots 500-526) = 61.5913ha
 Total Area of Closed Road in State Forest No. 14 (Lots 600-604) = 10.9902ha

FOR INTERESTS & NOTIFICATIONS
 SEE SHEET 1



Thompson
 surveying consultants
 6/18 Casuarina Drive,
 Bunbury
 PO Box 1719
 BUNBURY WA 6231
 Ph (08) 9721 4000
 DWG17974DP eMail info@thompsonsveying.com.au

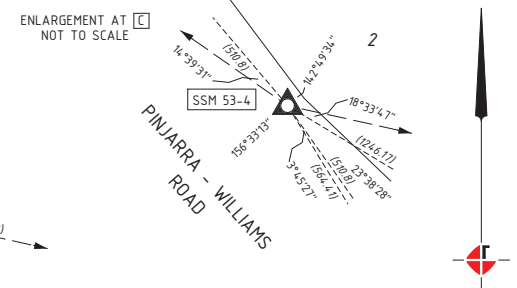
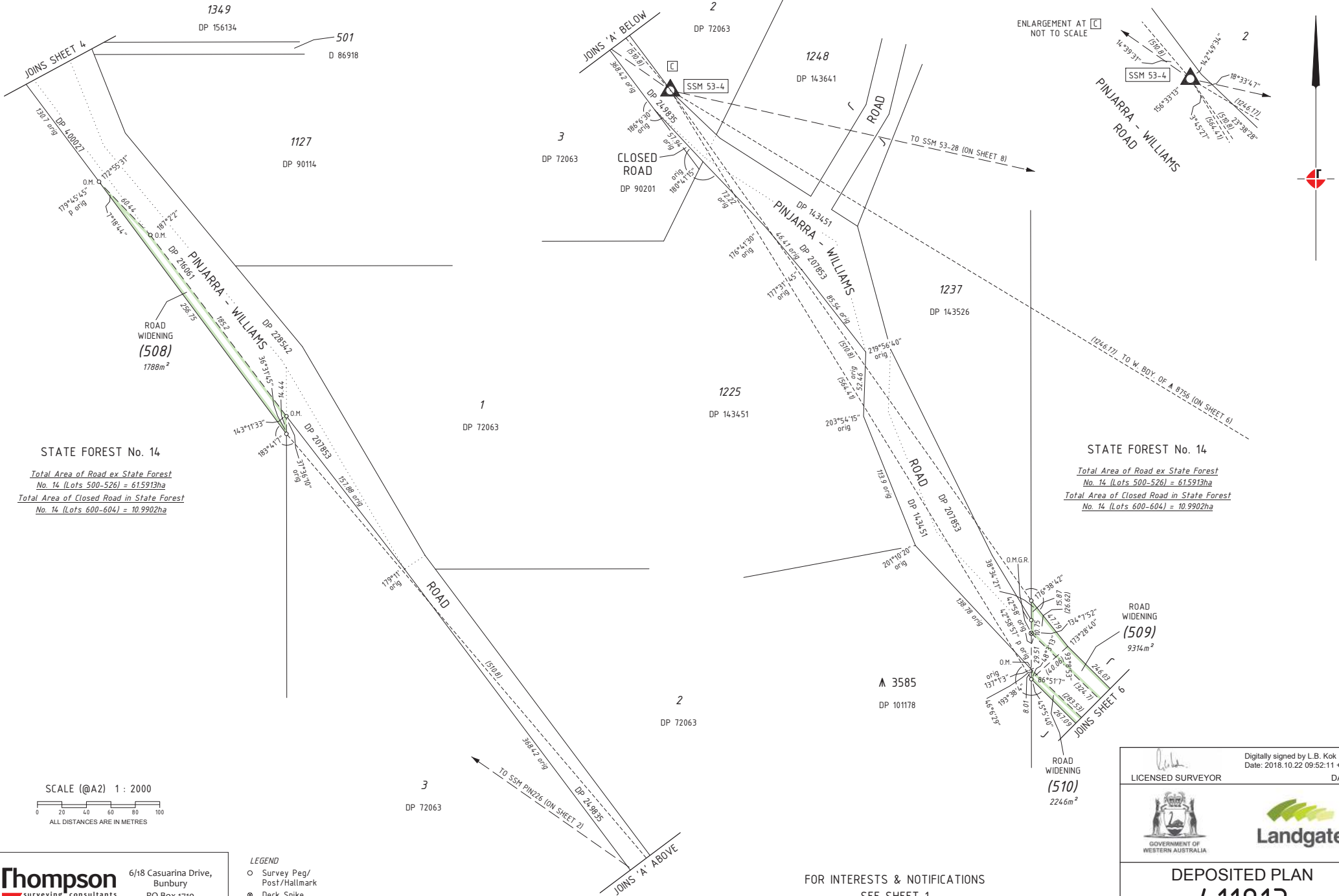
Digitally signed by L.B. Kok
 Date: 2018.10.22 09:51:30 +0800'
 LICENSED SURVEYOR DATE

Landgate

DEPOSITED PLAN
411913
 SHEET 2 OF 20 SHEETS
 VERSION 1

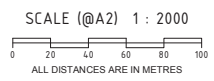
HELD BY LANDGATE IN DIGITAL FORMAT ONLY

FOR HEADING SEE SHEET 1



STATE FOREST No. 14
 Total Area of Road ex State Forest No. 14 (Lots 500-526) = 615913ha
 Total Area of Closed Road in State Forest No. 14 (Lots 600-604) = 10.9902ha

STATE FOREST No. 14
 Total Area of Road ex State Forest No. 14 (Lots 500-526) = 615913ha
 Total Area of Closed Road in State Forest No. 14 (Lots 600-604) = 10.9902ha



- LEGEND
- Survey Peg/Post/Hallmark
 - ⊙ Deck Spike
 - × Spike
 - ▲ Nail
 - ▴ Nail & Plate

Thompson surveying consultants
 6/18 Casuarina Drive, Bunbury
 PO Box 1719 BUNBURY WA 6231
 Ph (08) 9721 4000
 DWG17974DP eMail info@thompsonsurveying.com.au

FOR INTERESTS & NOTIFICATIONS SEE SHEET 1

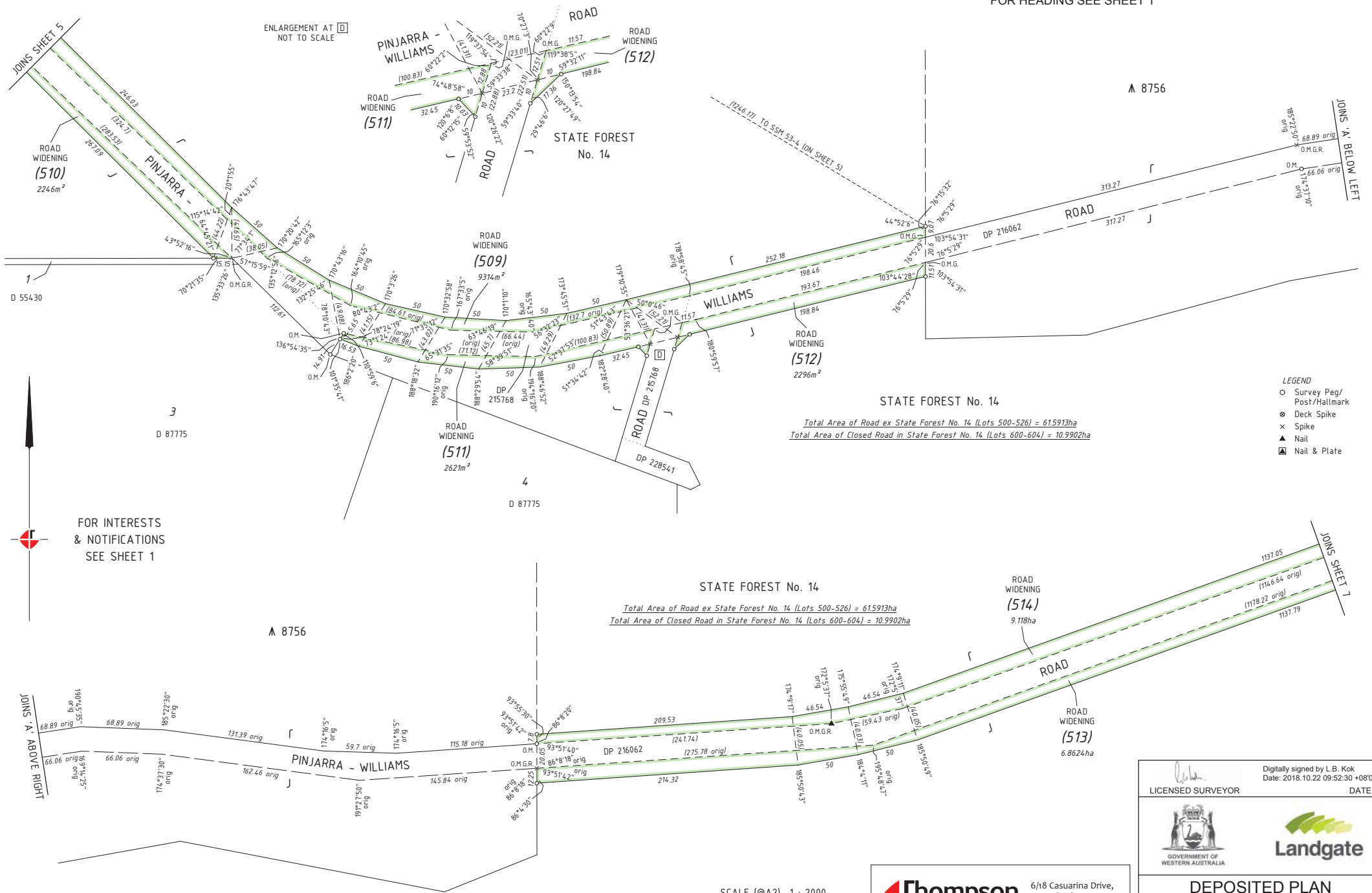
HELD BY LANDGATE IN DIGITAL FORMAT ONLY

Digitally signed by L.B. Kok
 Date: 2018.10.22 09:52:11 +08'00'
 LICENSED SURVEYOR DATE

GOVERNMENT OF WESTERN AUSTRALIA
Landgate

DEPOSITED PLAN
411913
 SHEET 5 OF 20 SHEETS
 VERSION 1

ENLARGEMENT AT D NOT TO SCALE



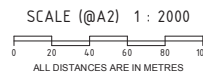
FOR INTERESTS & NOTIFICATIONS SEE SHEET 1

- LEGEND**
- Survey Peg/ Post/Hallmark
 - ⊗ Deck Spike
 - ⊗ Spike
 - ▲ Nail
 - Nail & Plate

STATE FOREST No. 14
 Total Area of Road ex State Forest No. 14 (Lots 500-526) = 61.5913ha
 Total Area of Closed Road in State Forest No. 14 (Lots 600-604) = 10.9902ha

ROAD WIDENING (514)
 9.118ha

ROAD WIDENING (513)
 6.8624ha



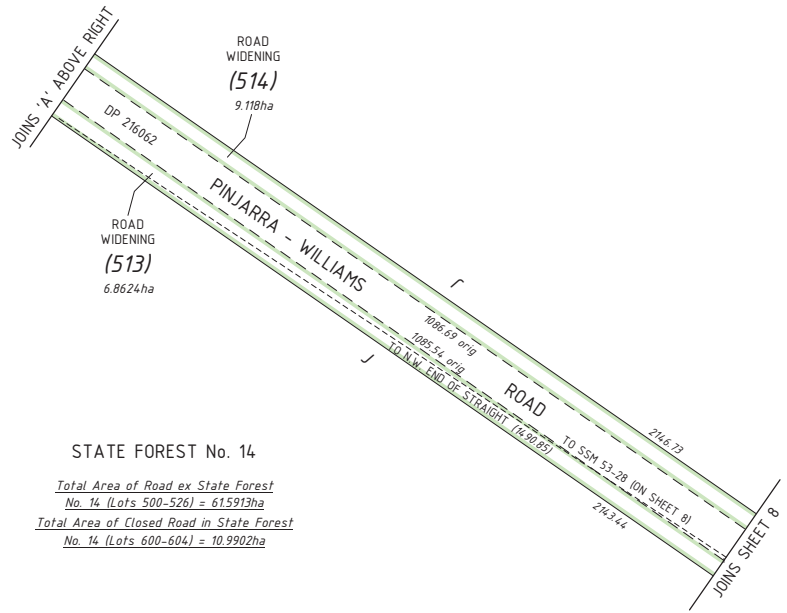
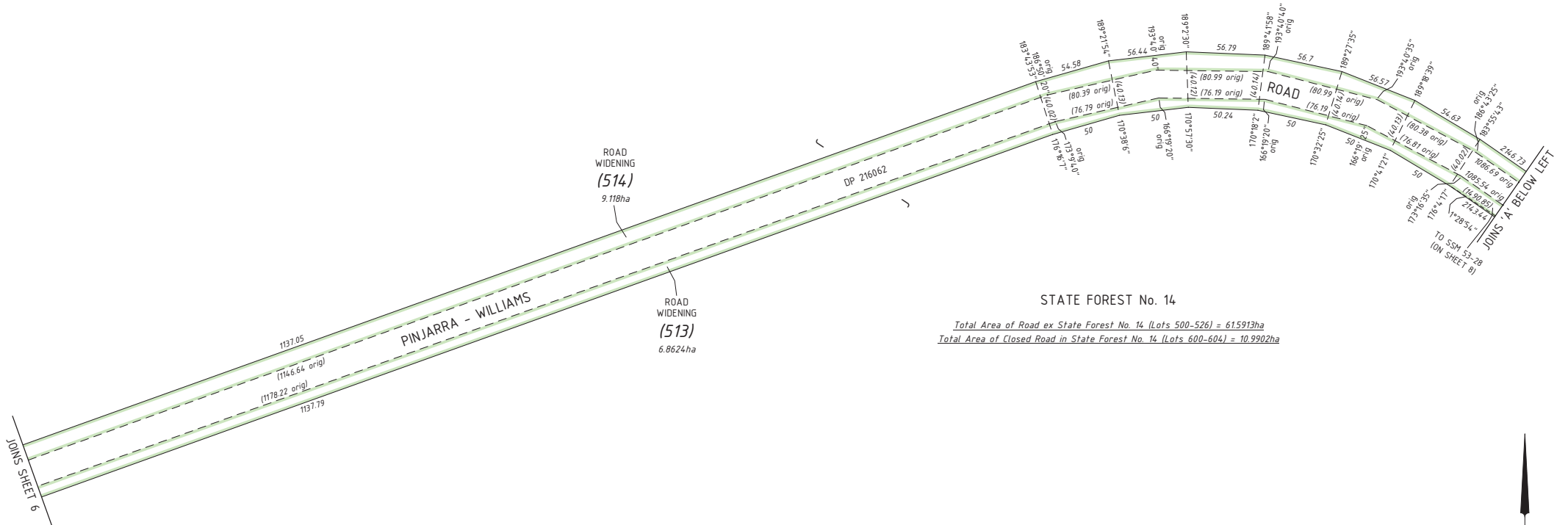
Thompson
 surveying consultants
 6/18 Casuarina Drive,
 Bunbury
 PO Box 1719
 BUNBURY WA 6231
 Ph (08) 9721 4000
 DWG17974DP eMail info@thompsonsveying.com.au

Digitally signed by L.B. Kok
 Date: 2018.10.22 09:52:30 +08'00'
 LICENSED SURVEYOR DATE

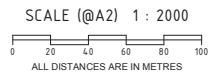


DEPOSITED PLAN
411913
 SHEET 6 OF 20 SHEETS
 VERSION 1

FOR HEADING SEE SHEET 1



FOR INTERESTS & NOTIFICATIONS SEE SHEET 1



Thompson surveying consultants

6/18 Casuarina Drive,
Bunbury
PO Box 1719
BUNBURY WA 6231
Ph (08) 9721 4000
eMail info@thompsonsurveying.com.au

- LEGEND
- Survey Peg/ Post/Hallmark
 - ⊙ Deck Spike
 - × Spike
 - ▲ Nail
 - ▣ Nail & Plate

HELD BY LANDGATE IN DIGITAL FORMAT ONLY



Digitally signed by L.B. Kok
Date: 2018.10.22 09:52:45 +08'00'

LICENSED SURVEYOR DATE

GOVERNMENT OF WESTERN AUSTRALIA

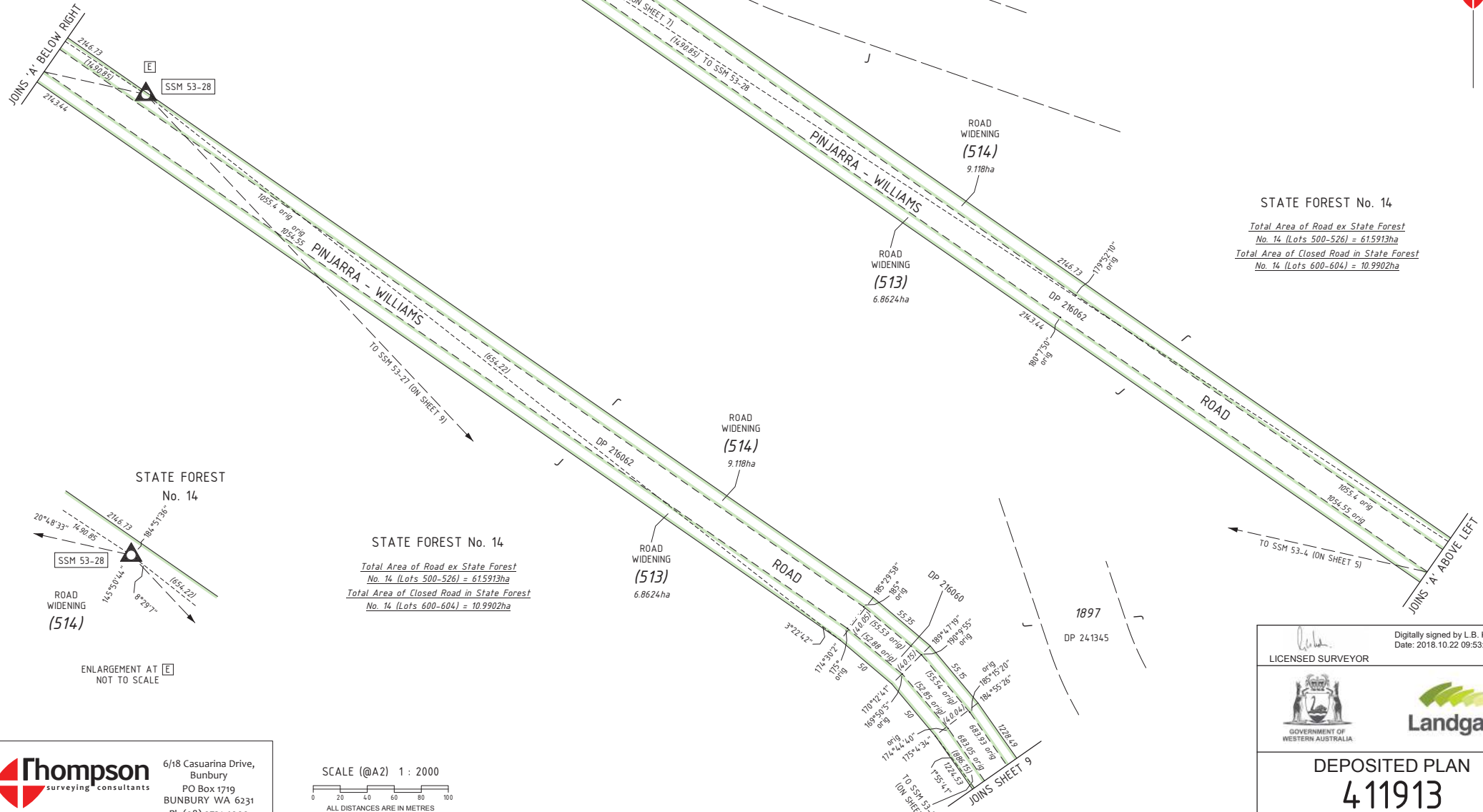
Landgate

DEPOSITED PLAN
411913
SHEET 7 OF 20 SHEETS
VERSION 1

FOR HEADING SEE SHEET 1

- LEGEND**
- Survey Peg/Post/Hallmark
 - ⊗ Deck Spike
 - × Spike
 - ▲ Nail
 - ▲ Nail & Plate

FOR INTERESTS & NOTIFICATIONS SEE SHEET 1



STATE FOREST No. 14

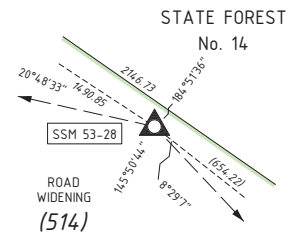
Total Area of Road ex State Forest No. 14 (Lots 500-526) = 61.5913ha

Total Area of Closed Road in State Forest No. 14 (Lots 600-604) = 10.9902ha

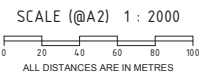
STATE FOREST No. 14

Total Area of Road ex State Forest No. 14 (Lots 500-526) = 61.5913ha

Total Area of Closed Road in State Forest No. 14 (Lots 600-604) = 10.9902ha



ENLARGEMENT AT E NOT TO SCALE



Thompson surveying consultants
 6/18 Casuarina Drive, Bunbury
 PO Box 1719 BUNBURY WA 6231
 Ph (08) 9721 4000
 DWG17974DP eMail info@thompsonsurveying.com.au

HELD BY LANDGATE IN DIGITAL FORMAT ONLY

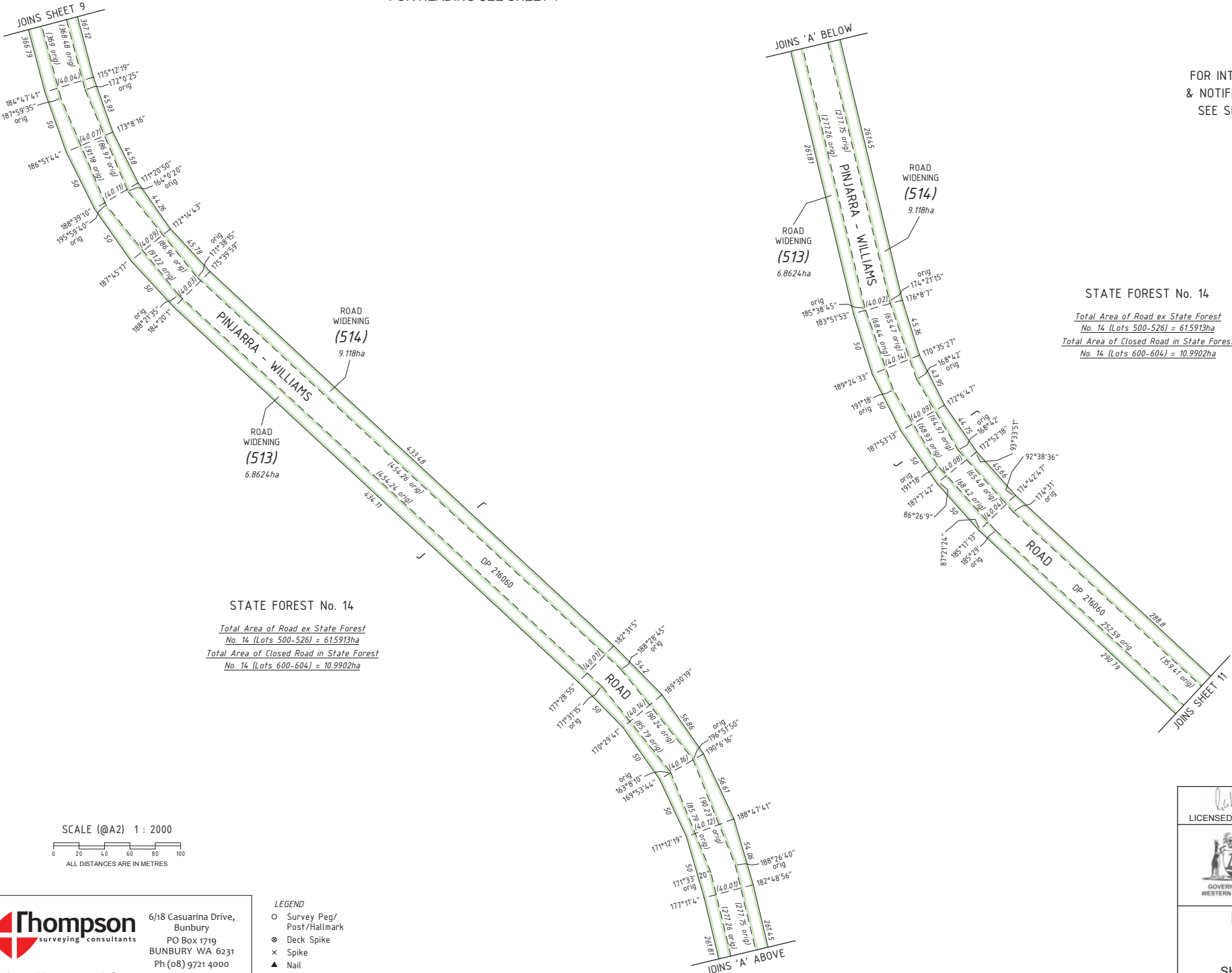
Digitally signed by L.B. Kok
 Date: 2018.10.22 09:53:04 +08'00'
 LICENSED SURVEYOR DATE



DEPOSITED PLAN
411913
 SHEET 8 OF 20 SHEETS
 VERSION 1

FOR HEADING SEE SHEET 1

FOR INTERESTS & NOTIFICATIONS SEE SHEET 1

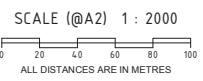


STATE FOREST No. 14

Total Area of Road ex State Forest No. 14 (Lots 500-526) = 615913ha
Total Area of Closed Road in State Forest No. 14 (Lots 600-604) = 109902ha

STATE FOREST No. 14

Total Area of Road ex State Forest No. 14 (Lots 500-526) = 615913ha
Total Area of Closed Road in State Forest No. 14 (Lots 600-604) = 109902ha



- LEGEND
- Survey Peg/Post/Hallmark
- ⊙ Deck Spike
- × Spike
- ▲ Nail
- ▣ Nail & Plate

Thompson surveying consultants
6/18 Casuarina Drive, Bunbury
PO Box 1719 BUNBURY WA 6231
Ph (08) 9721 4000
eMail info@thompsonsurveying.com.au

Digitally signed by L.B. Kok
Date: 2018.10.22 09:53:44 +08'00'
LICENSED SURVEYOR DATE



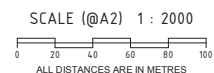
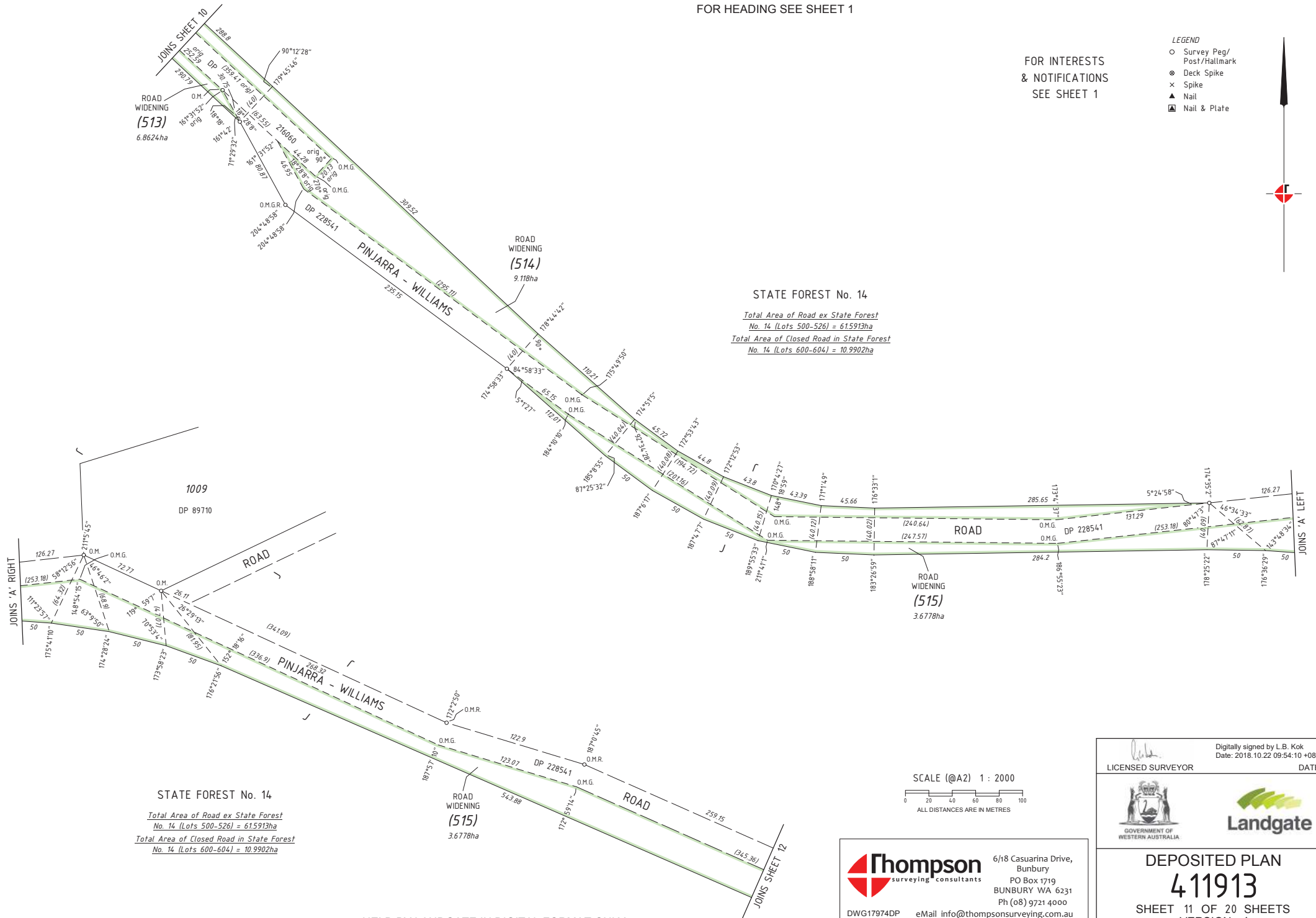
DEPOSITED PLAN
411913
SHEET 10 OF 20 SHEETS
VERSION 1

HELD BY LANDGATE IN DIGITAL FORMAT ONLY

FOR HEADING SEE SHEET 1

FOR INTERESTS
& NOTIFICATIONS
SEE SHEET 1

- LEGEND
- Survey Peg/
Post/Hallmark
 - ⊗ Deck Spike
 - × Spike
 - ▲ Nail
 - ▣ Nail & Plate



Thompson
surveying consultants

6/18 Casuarina Drive,
Bunbury
PO Box 1719
BUNBURY WA 6231
Ph (08) 9721 4000
eMail info@thompsonsveying.com.au

DWG17974DP

Digitally signed by L.B. Kok
Date: 2018.10.22 09:54:10 +08'00'

LICENSED SURVEYOR DATE



DEPOSITED PLAN
411913
SHEET 11 OF 20 SHEETS
VERSION 1

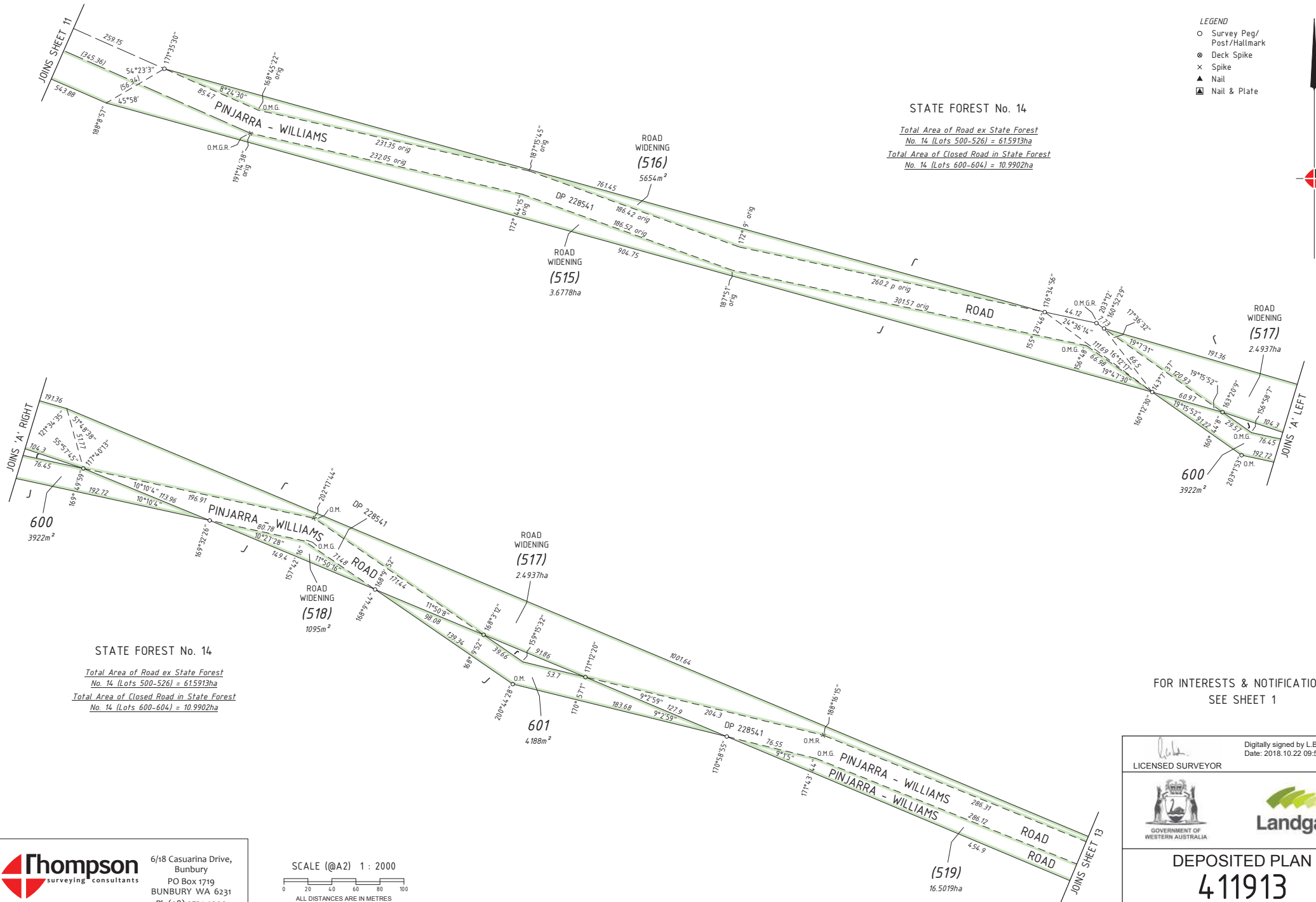
HELD BY LANDGATE IN DIGITAL FORMAT ONLY

- LEGEND**
- Survey Peg/
Post/Hallmark
 - ⊗ Deck Spike
 - × Spike
 - ▲ Nail
 - ▣ Nail & Plate



STATE FOREST No. 14

Total Area of Road ex State Forest
No. 14 (Lots 500-526) = 61.5913ha
Total Area of Closed Road in State Forest
No. 14 (Lots 600-604) = 10.9902ha



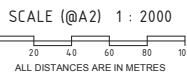
STATE FOREST No. 14

Total Area of Road ex State Forest
No. 14 (Lots 500-526) = 61.5913ha
Total Area of Closed Road in State Forest
No. 14 (Lots 600-604) = 10.9902ha

FOR INTERESTS & NOTIFICATIONS
SEE SHEET 1



6/18 Casuarina Drive,
Bunbury
PO Box 1719
BUNBURY WA 6231
Ph (08) 9721 4000
eMail info@thompsonsurveying.com.au

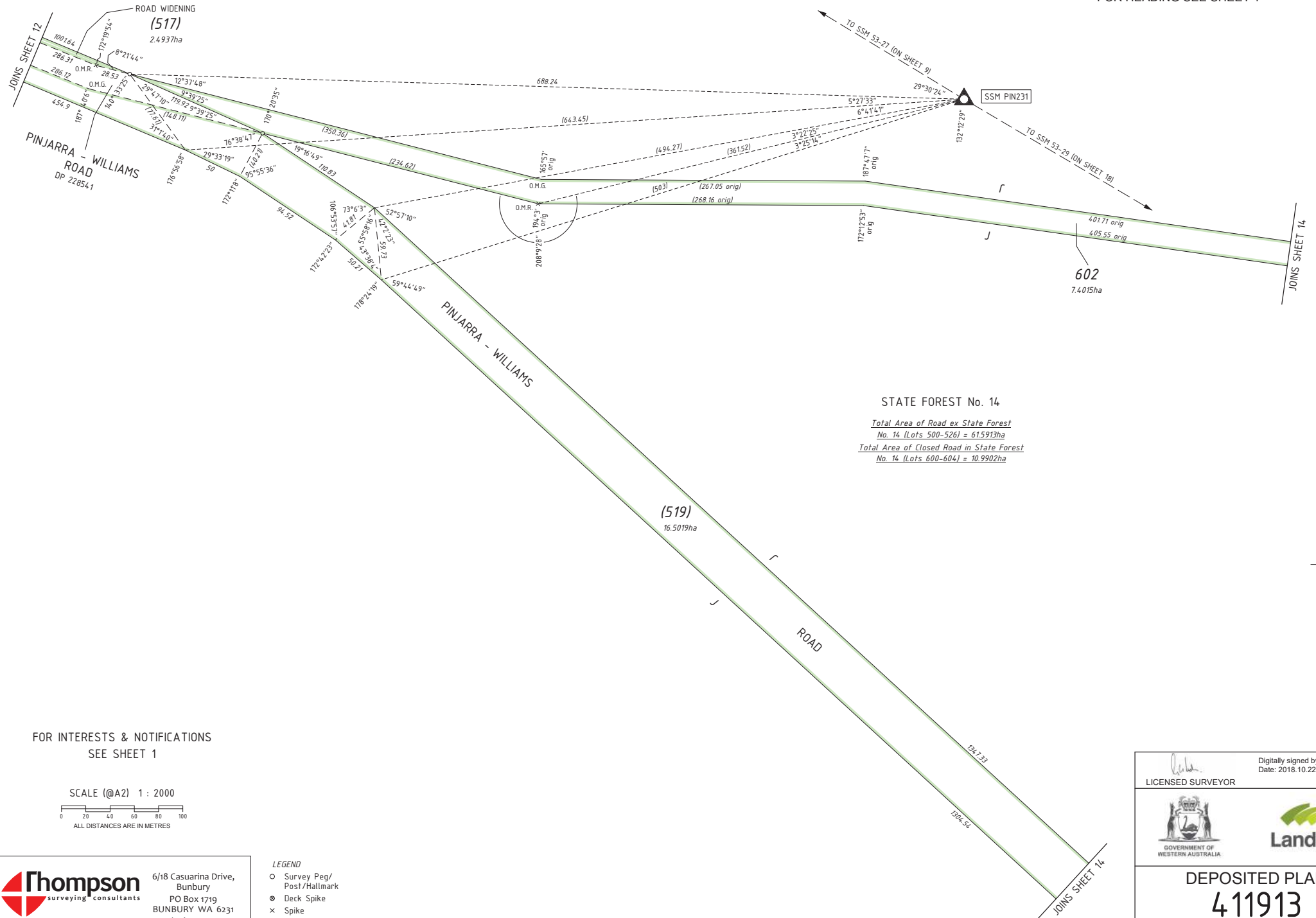


HELD BY LANDGATE IN DIGITAL FORMAT ONLY

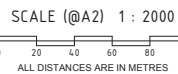
Digitally signed by L.B. Kok
Date: 2018.10.22 09:54:29 +08'00'
LICENSED SURVEYOR DATE



DEPOSITED PLAN
411913
SHEET 12 OF 20 SHEETS
VERSION 1



FOR INTERESTS & NOTIFICATIONS
SEE SHEET 1



- LEGEND**
- Survey Peg/
Post/Hallmark
 - ⊙ Deck Spike
 - × Spike
 - ▲ Nail
 - ⊠ Nail & Plate

Thompson surveying consultants
 6/18 Casuarina Drive,
 Bunbury
 PO Box 1719
 BUNBURY WA 6231
 Ph (08) 9721 4000
 DWG17974DP eMail info@thompsonsurveying.com.au

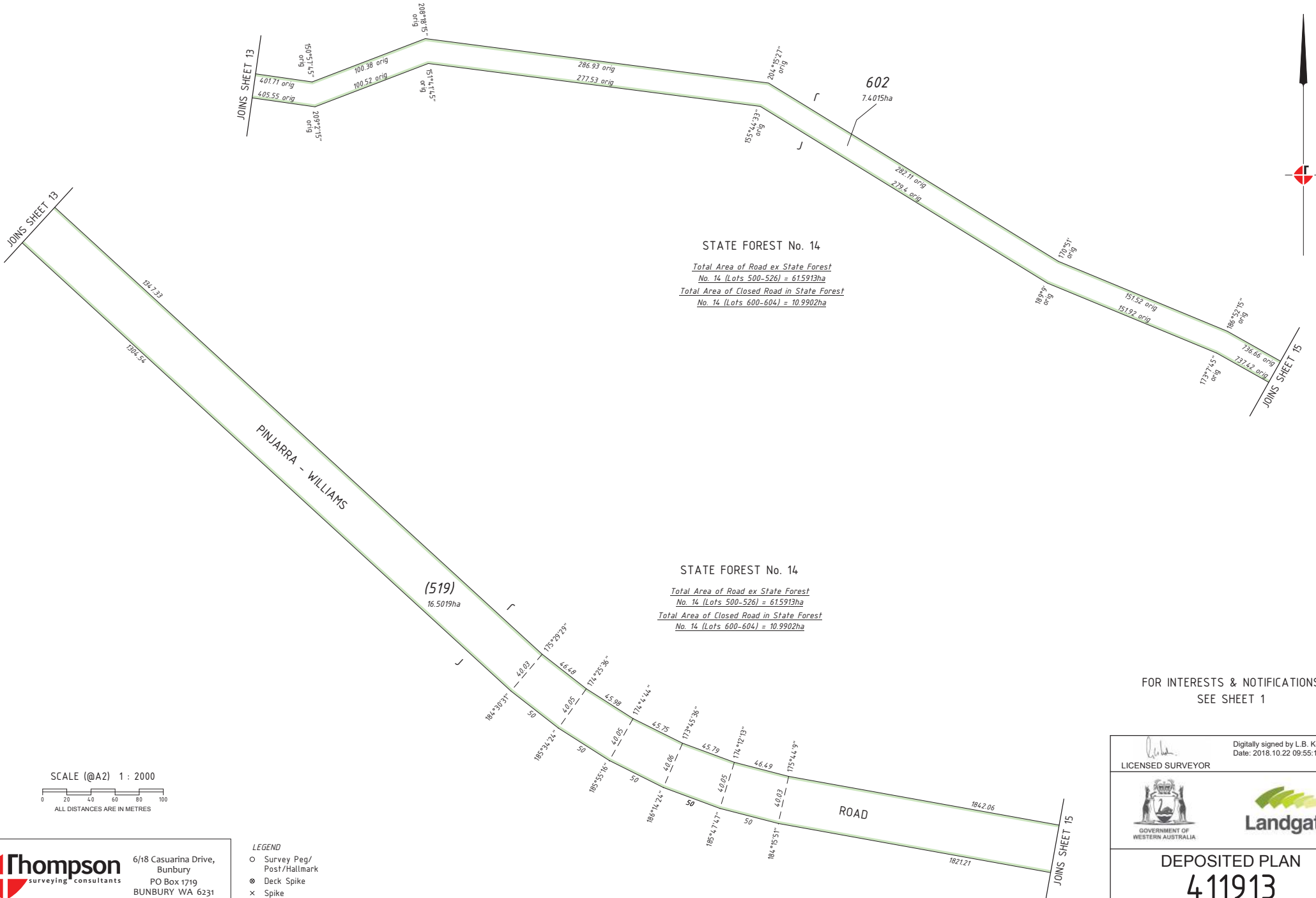
HELD BY LANDGATE IN DIGITAL FORMAT ONLY



Digitally signed by L.B. Kok
 Date: 2018.10.22 09:54:50 +08'00'
 LICENSED SURVEYOR DATE



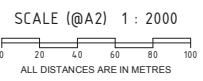
DEPOSITED PLAN
411913
 SHEET 13 OF 20 SHEETS
 VERSION 1



STATE FOREST No. 14
Total Area of Road ex State Forest
 No. 14 (Lots 500-526) = 61.5913ha
Total Area of Closed Road in State Forest
 No. 14 (Lots 600-604) = 10.9902ha

STATE FOREST No. 14
Total Area of Road ex State Forest
 No. 14 (Lots 500-526) = 61.5913ha
Total Area of Closed Road in State Forest
 No. 14 (Lots 600-604) = 10.9902ha

FOR INTERESTS & NOTIFICATIONS
 SEE SHEET 1



- LEGEND**
- Survey Peg/
Post/Hallmark
 - ⊙ Deck Spike
 - × Spike
 - ▲ Nail
 - ▣ Nail & Plate

Thompson 6/18 Casuarina Drive,
 surveying consultants Bunbury
 PO Box 1719 BUNBURY WA 6231
 Ph (08) 9721 4000
 DWG17974DP eMail info@thompsonsurveying.com.au

HELD BY LANDGATE IN DIGITAL FORMAT ONLY

Digitally signed by L.B. Kok
 Date: 2018.10.22 09:55:13 +08'00'

LICENSED SURVEYOR DATE

DEPOSITED PLAN
411913
 SHEET 14 OF 20 SHEETS
 VERSION 1

FOR HEADING SEE SHEET 1

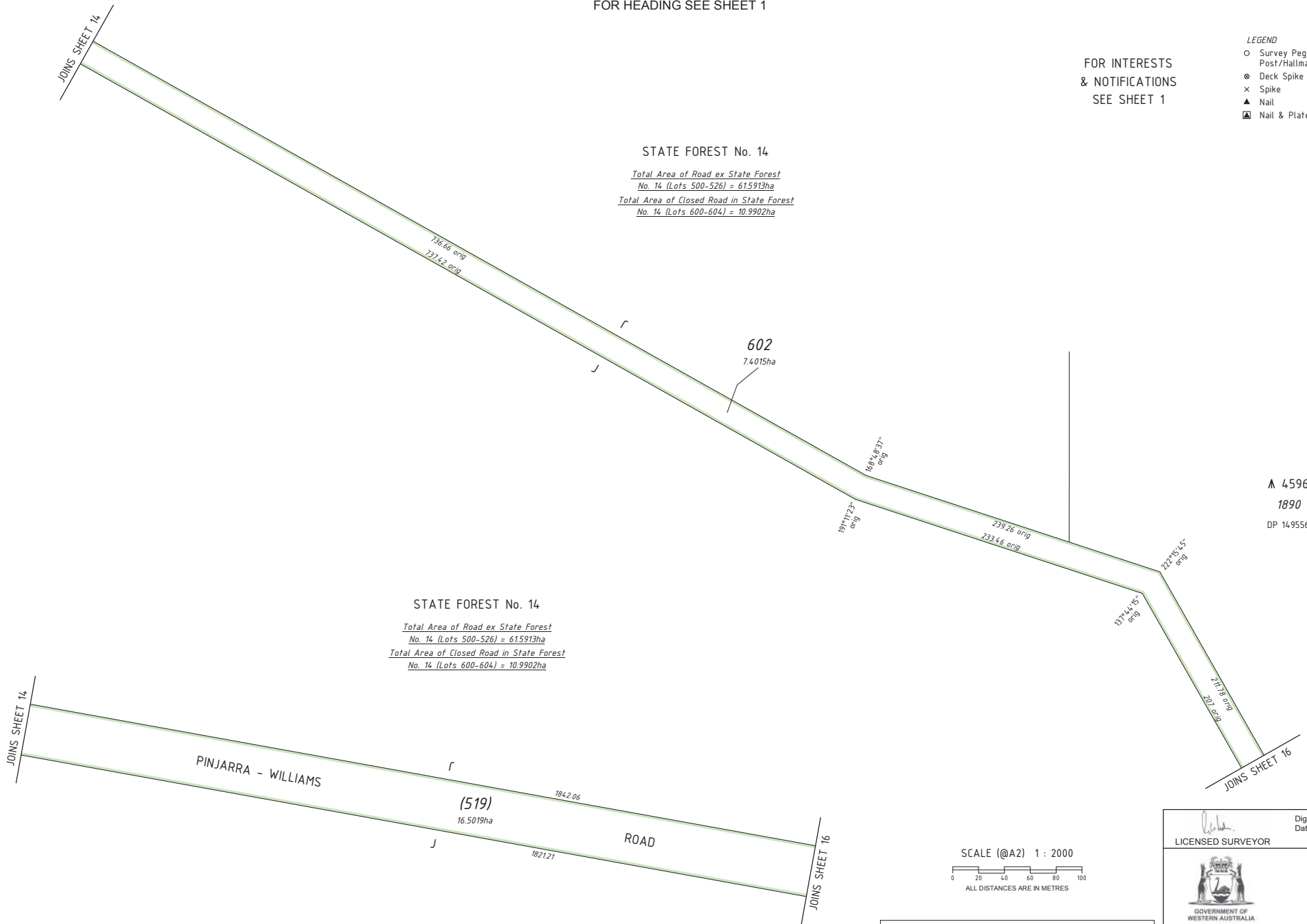
FOR INTERESTS
& NOTIFICATIONS
SEE SHEET 1

- LEGEND
- Survey Peg/
Post/Hallmark
 - ⊗ Deck Spike
 - × Spike
 - ▲ Nail
 - ▣ Nail & Plate



STATE FOREST No. 14

Total Area of Road ex State Forest
No. 14 (Lots 500-526) = 615913ha
Total Area of Closed Road in State Forest
No. 14 (Lots 600-604) = 10.9902ha



▲ 4596
1890
DP 14-9556

STATE FOREST No. 14
Total Area of Road ex State Forest
No. 14 (Lots 500-526) = 615913ha
Total Area of Closed Road in State Forest
No. 14 (Lots 600-604) = 10.9902ha

SCALE (@A2) 1 : 2000
0 20 40 60 80 100
ALL DISTANCES ARE IN METRES

Digitally signed by L.B. Kok
Date: 2018.10.22 09:55:35 +08'00'
LICENSED SURVEYOR DATE



Thompson
surveying consultants
6/18 Casuarina Drive,
Bunbury
PO Box 1719
BUNBURY WA 6231
Ph (08) 9721 4000
eMail info@thompsonsurveying.com.au

DEPOSITED PLAN
411913
SHEET 15 OF 20 SHEETS
VERSION 1



6/18 Casuarina Drive,
Bunbury
PO Box 1719
BUNBURY WA 6231
Ph (08) 9721 4000

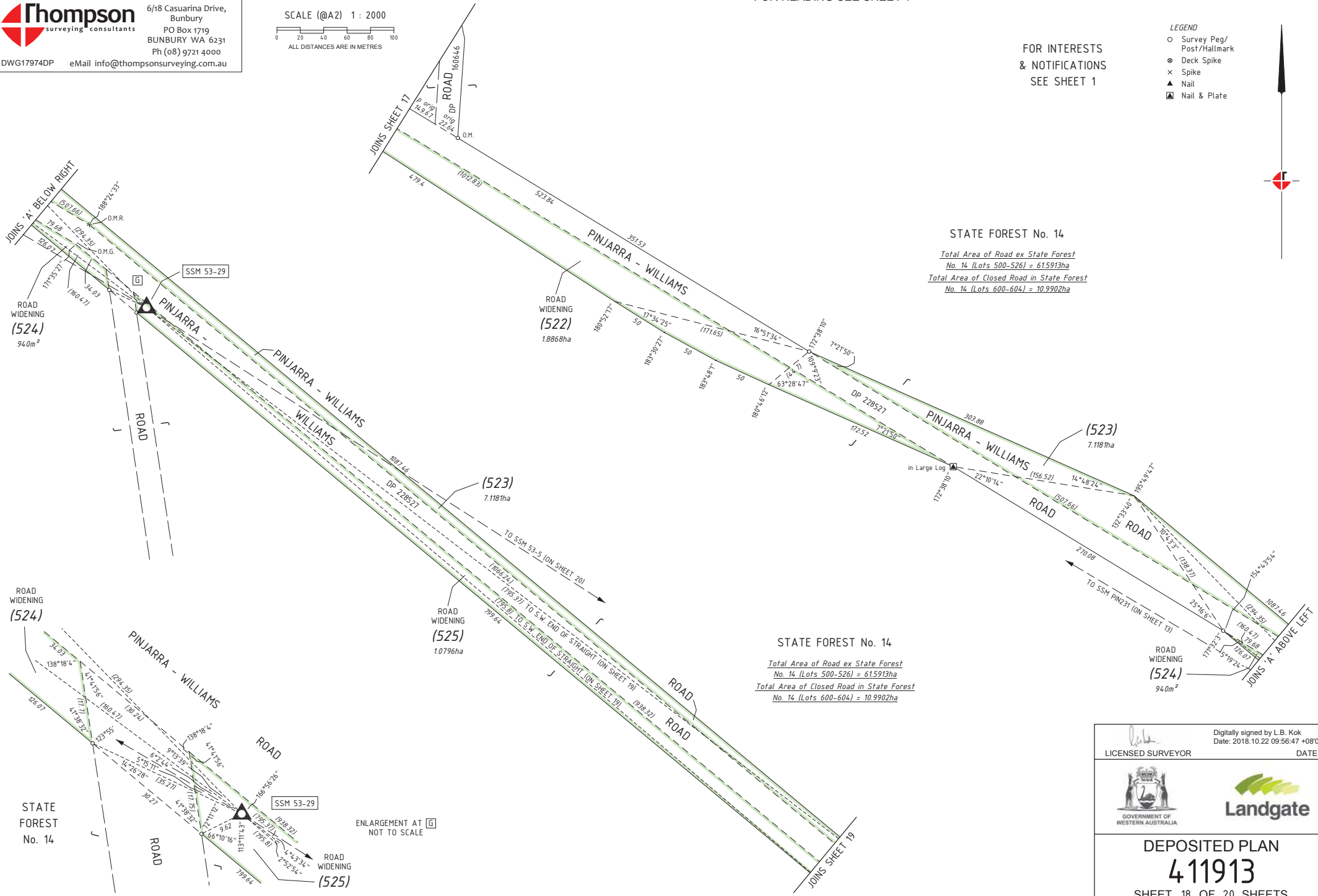
DWG17974DP eMail info@thompsonsurveying.com.au

SCALE (@A2) 1 : 2000
0 20 40 60 80 100
ALL DISTANCES ARE IN METRES

FOR HEADING SEE SHEET 1

FOR INTERESTS
& NOTIFICATIONS
SEE SHEET 1

- LEGEND
- Survey Peg/
Post/Hallmark
 - ⊗ Deck Spike
 - × Spike
 - ▲ Nail
 - ▣ Nail & Plate



ENLARGEMENT AT G
NOT TO SCALE

Digitally signed by L.B. Kok
Date: 2018.10.22 09:56:47 +08'00'
LICENSED SURVEYOR DATE



DEPOSITED PLAN
411913
SHEET 18 OF 20 SHEETS
VERSION 1

HELD BY LANDGATE IN DIGITAL FORMAT ONLY

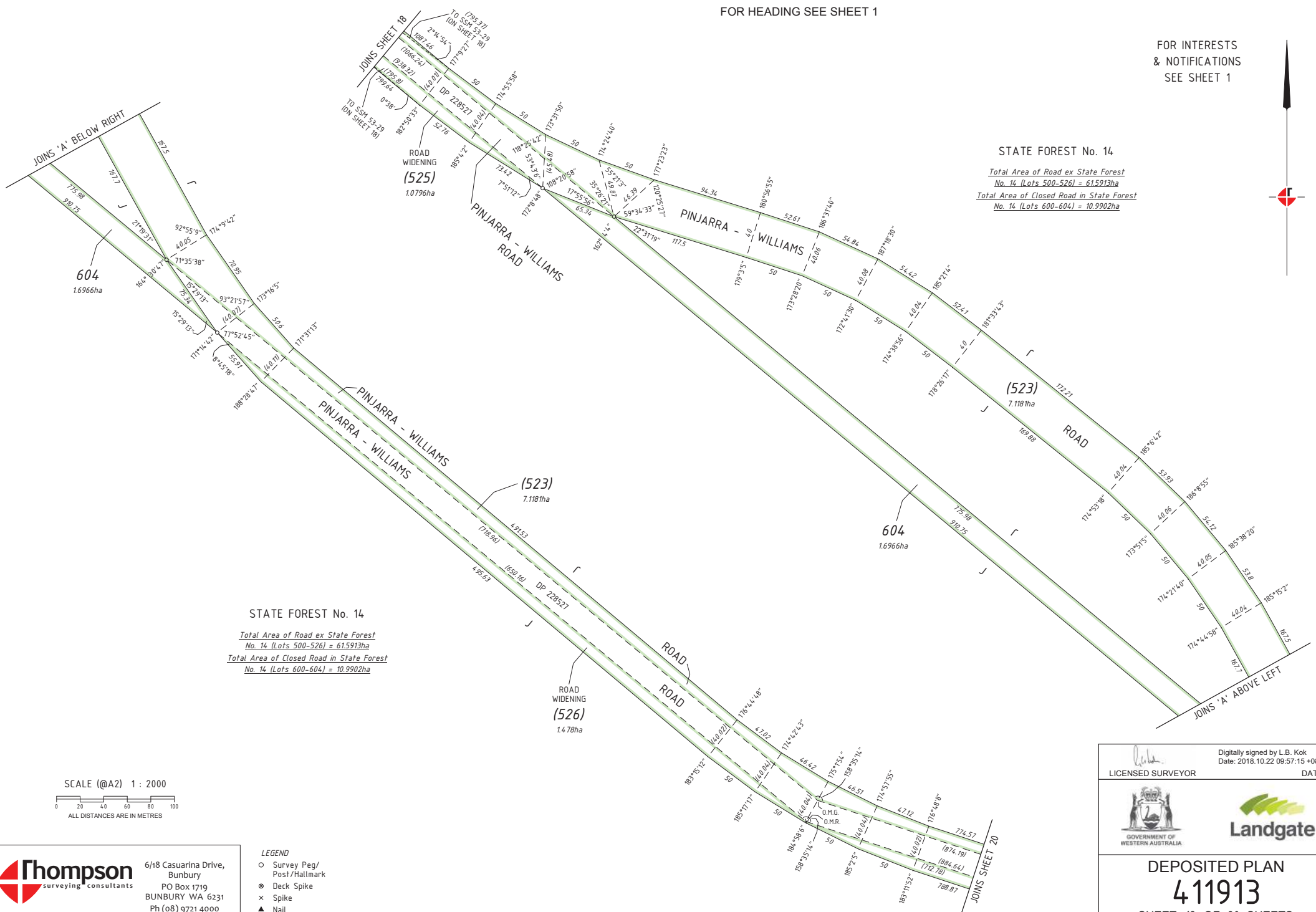
FOR HEADING SEE SHEET 1

FOR INTERESTS & NOTIFICATIONS SEE SHEET 1



STATE FOREST No. 14

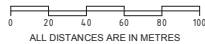
Total Area of Road ex State Forest No. 14 (Lots 500-526) = 61.5913ha
Total Area of Closed Road in State Forest No. 14 (Lots 600-604) = 10.9902ha



STATE FOREST No. 14

Total Area of Road ex State Forest No. 14 (Lots 500-526) = 61.5913ha
Total Area of Closed Road in State Forest No. 14 (Lots 600-604) = 10.9902ha

SCALE (@A2) 1 : 2000



LEGEND

- Survey Peg/ Post/Hallmark
- ⊙ Deck Spike
- × Spike
- ▲ Nail
- ▣ Nail & Plate



6/18 Casuarina Drive,
Bunbury
PO Box 1719
BUNBURY WA 6231
Ph (08) 9721 4000
eMail info@thompsonsurveying.com.au

DWG17974DP

HELD BY LANDGATE IN DIGITAL FORMAT ONLY

Digitally signed by L.B. Kok
Date: 2018.10.22 09:57:15 +08'00'
LICENSED SURVEYOR DATE



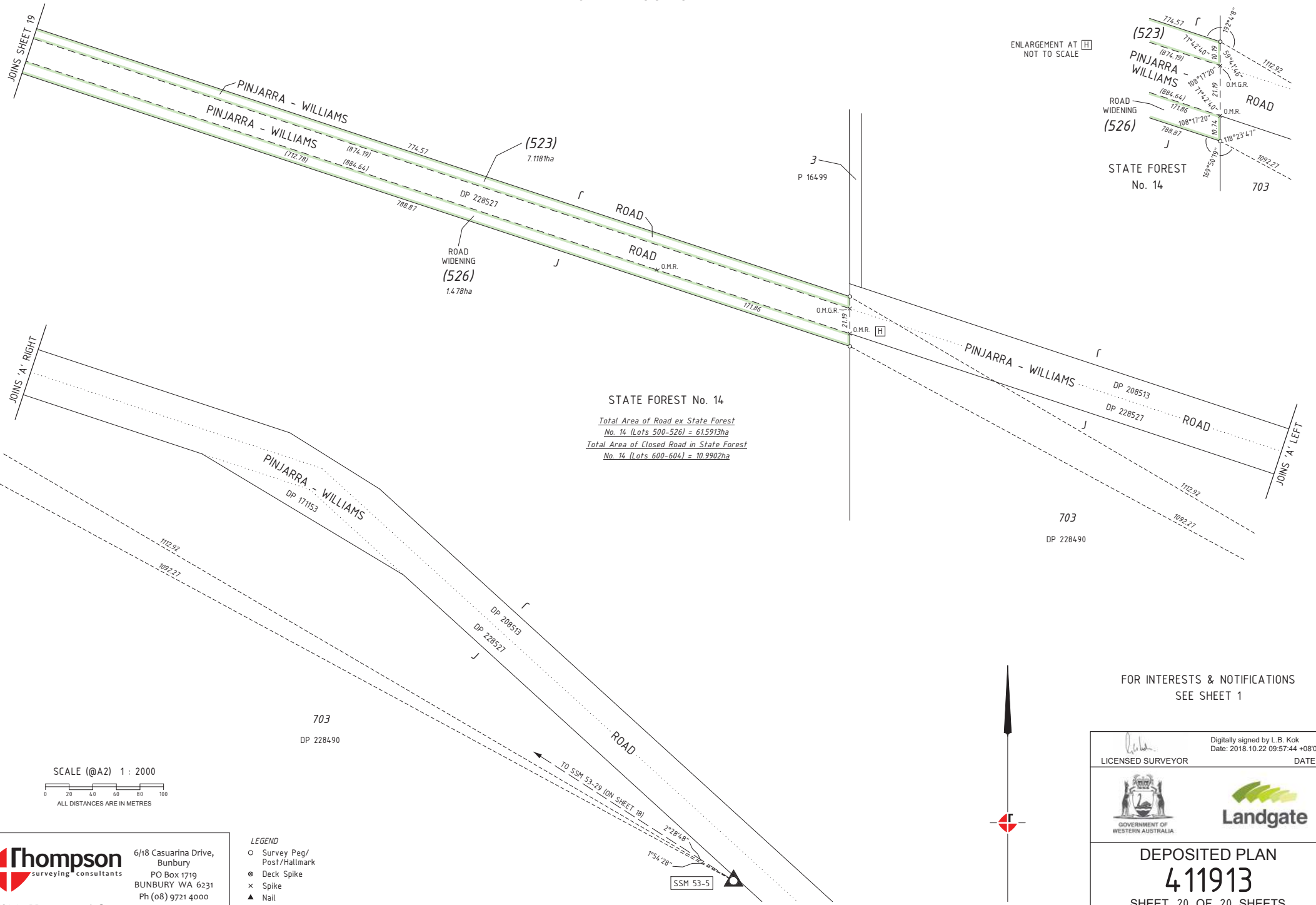
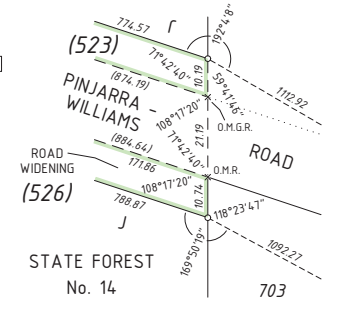
DEPOSITED PLAN

411913

SHEET 19 OF 20 SHEETS
VERSION 1

FOR HEADING SEE SHEET 1

ENLARGEMENT AT [H]
NOT TO SCALE

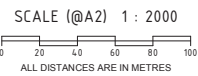


STATE FOREST No. 14

Total Area of Road ex State Forest
No. 14 (Lots 500-526) = 615913ha
Total Area of Closed Road in State Forest
No. 14 (Lots 600-604) = 10.9902ha

703
DP 228490

FOR INTERESTS & NOTIFICATIONS
SEE SHEET 1



- LEGEND
- Survey Peg/
Post/Hallmark
 - ⊙ Deck Spike
 - × Spike
 - ▲ Nail
 - ▴ Nail & Plate

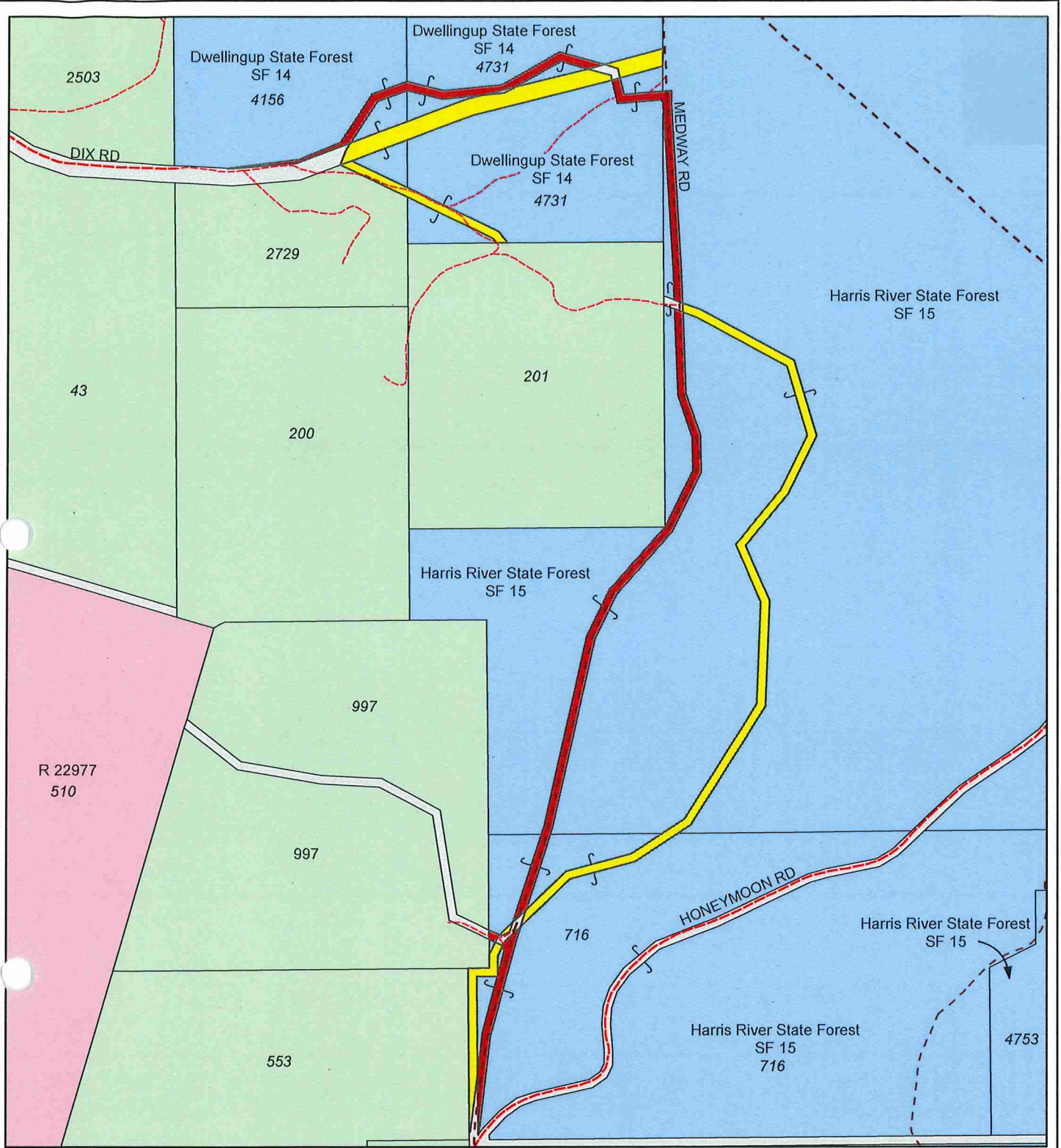
HELD BY LANDGATE IN DIGITAL FORMAT ONLY

Thompson 6/18 Casuarina Drive,
surveying consultants Bunbury
PO Box 1719
BUNBURY WA 6231
Ph (08) 9721 4000
DWG17974DP eMail info@thompsonsurveying.com.au

Digitally signed by L.B. Kok
Date: 2018.10.22 09:57:44 +08'00'
LICENSED SURVEYOR DATE



DEPOSITED PLAN
411913
SHEET 20 OF 20 SHEETS
VERSION 1



PROPOSED EXCISION FROM & ADDITION TO STATE FOREST No.s 14 & 15

Legend

- 1. Proposed excision from State Forest
- 2. Proposed addition to State Forest
- 3. State forest adjoining area subject of excision/addition
- 4. Crown Reserve
- 5. Freehold land

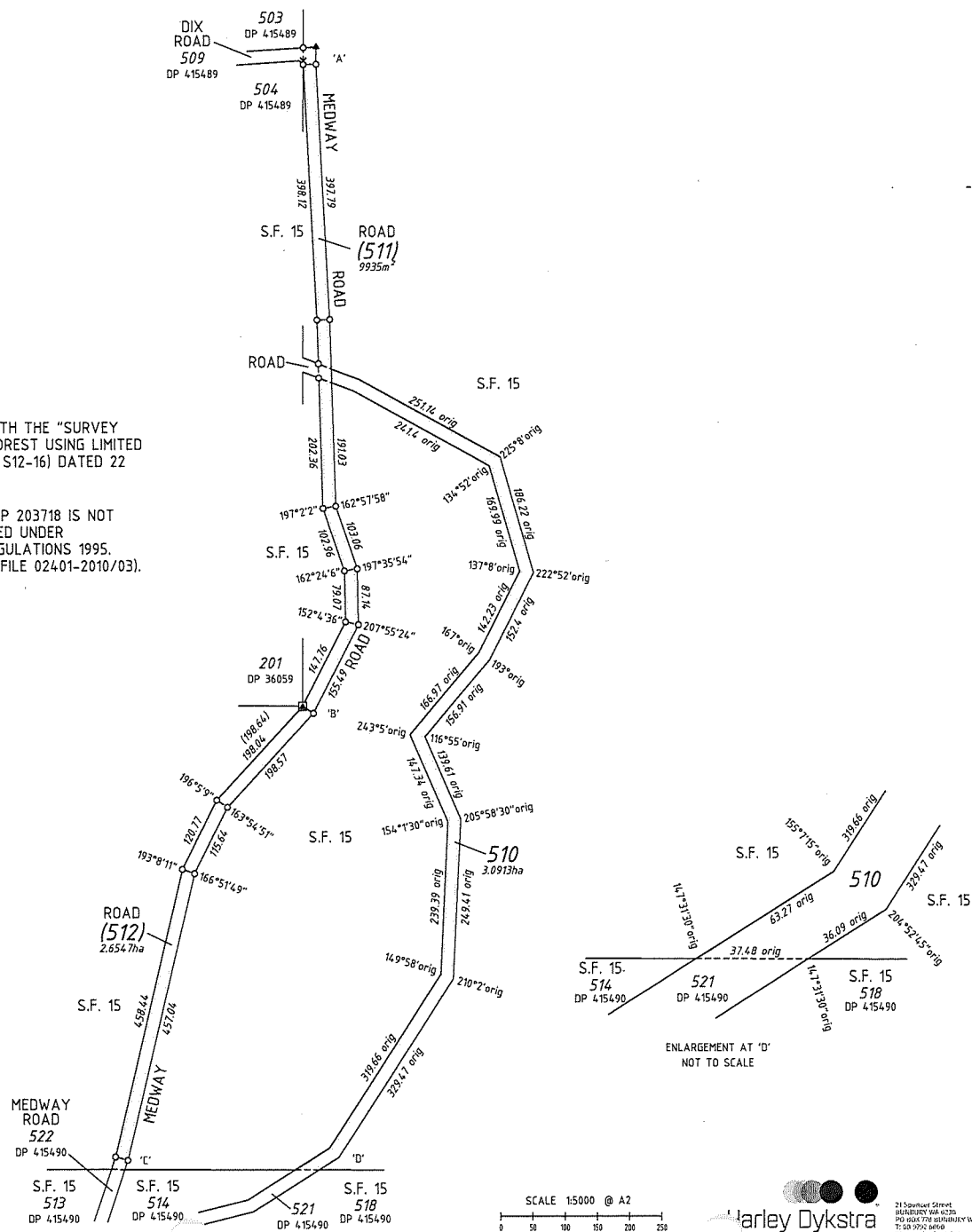
SCALE: 1:12,500

On Landgate Plan: HARVEY NE (2031-I-NE)
 On Department of Biodiversity Conservation and Attractions COG Plan: 2031-1 & 4

156

VER.	AMENDMENT	AUTHORISED BY	DATE

HELD BY LANDGATE IN DIGITAL FORMAT ONLY



REG. 26A (2) - LIMITED MARKING SURVEY IN ACCORDANCE WITH THE "SURVEY PRACTICE GUIDELINES FOR SURVEYS OF ROADS THROUGH FOREST USING LIMITED MARKING UNDER GENERAL REGULATION 26A" (APPROVAL ID S12-16) DATED 22 NOVEMBER 2016; LANDGATE FILE 00012-2016).

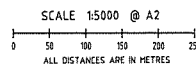
THE RESIDUE LAND COMPRISED IN STATE FOREST NO.15 ON DP 203718 IS NOT SHOWN ON THIS PLAN PURSUANT TO AN EXEMPTION GRANTED UNDER REGULATION 5(6) OF THE TRANSFER OF LAND (SURVEYS) REGULATIONS 1995. (APPROVAL ID 13-2016 DATED 5 DECEMBER 2016; LANDGATE FILE 024-01-2010/03).

LOT	FORMER P/TENURE	ON PLAN/DIAGRAM	TITLE
510	ROAD	DP 88971	
511, 512	S.F. 15	DP 203718	

SEE SHEET 2 FOR ENLARGEMENTS 'A', 'B' & 'C'

FOR INTERESTS & NOTIFICATIONS TABLE SEE SHEET 2

HD Ref
21064L2-02A
JW 03/12/18



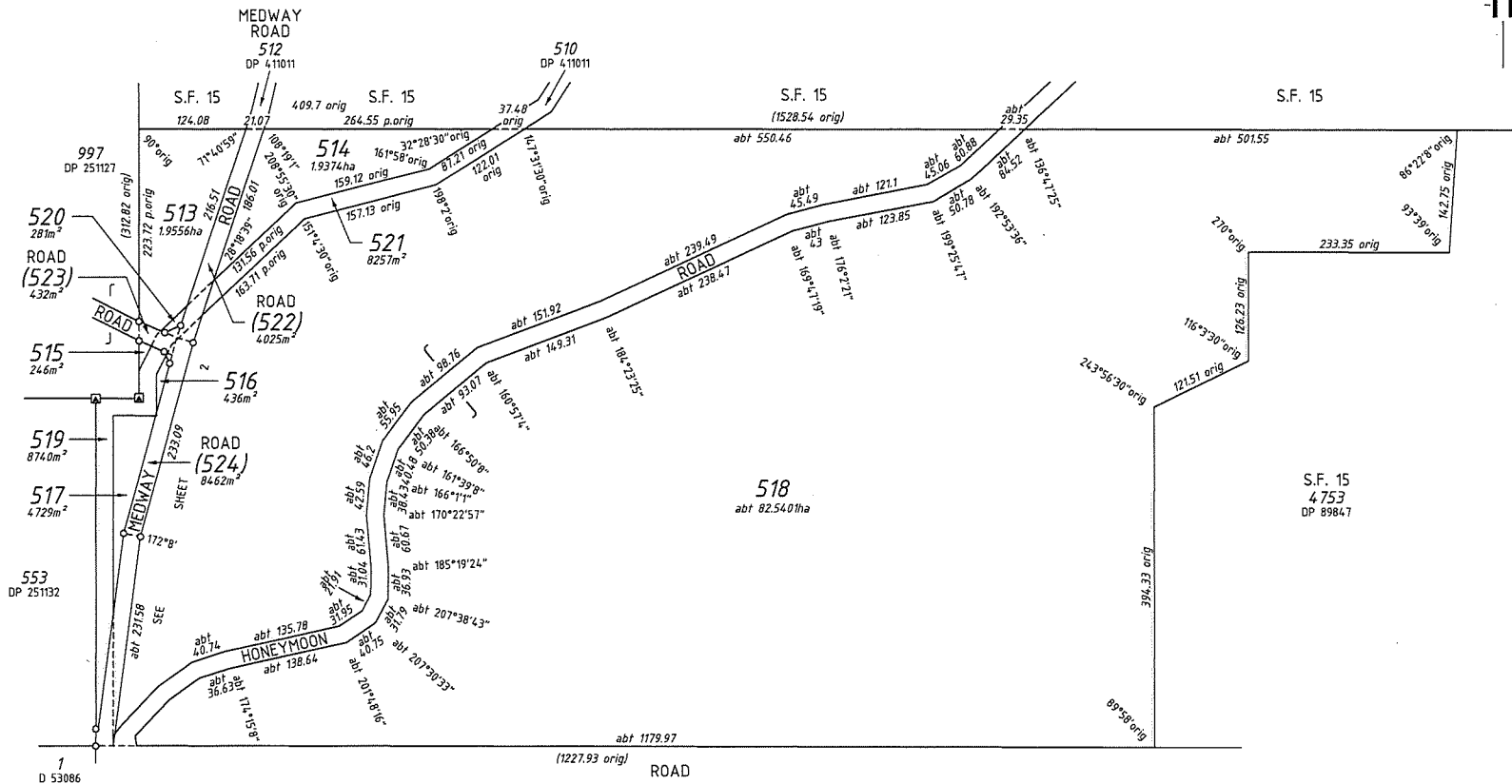
TYPE	CROWN	S.S.A.	YES/NO
PURPOSE	SUBDIVISION		
PLAN OF	LOT 510 & ROAD (LOTS 511 - 512)		
FORMER TENURE	SEE TABLE		
LOCAL AUTHORITY	SHIRE OF HARVEY		
LOCALITY	HOFFMAN		
D.O.L. FILE	00037-2016		
FIELD RECORD	138183		
SURVEYOR'S CERTIFICATE - REG 54			
I, M. SPINELLI hereby certify that this plan is accurate and is a correct representation of the -			
(a) *survey; and/or			
(b) *calculations from measurements recorded in the field records,			
[* delete if inapplicable]			
undertaken for the purposes of this plan and that it complies with the relevant written law(s) in relation to which it is lodged.			
M. Spinelli		2019.01.15 11:06:11 +08'00'	
LICENSED SURVEYOR			DATE
LOGGED			
15-Jan-19	\$0.00	599554	
DATE	FEE PAID	ASSESS No.	
I.S.C.			
R.LIST		EXAMINED	20-2-2019
			DATE
WESTERN AUSTRALIAN PLANNING COMMISSION			
EXEMPT FROM WAPC APPROVAL			
Delegated under S.16 P&D Act 2005			DATE
IN ORDER FOR DEALINGS			
SUBJECT TO			
Excision from S.F.15			
Road Closure			
Road Dedication			
S. 17 of the LAA			
INSPECTOR OF PLANS AND SURVEYS			20-2-2019
			DATE
APPROVED Reg 26A(2)			
INSPECTOR OF PLANS & SURVEYS/AUTHORISED LAND OFFICER			DATE
IS: 18 Licensed Surveyors Act 1993)			
DEPOSITED PLAN			
411011			
SHEET 1 OF 2 SHEETS			
VERSION 1			

155

VER.	AMENDMENT	AUTHORISED BY	DATE

HELD BY LANDGATE IN DIGITAL FORMAT ONLY

LOT 518 IS SUBJECT TO SURVEY AND NOT FOR ALIENATION PURPOSES

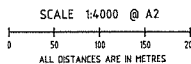


ABOUT (abt) DIMENSIONS (HONEYMOON ROAD - ROAD No. 15402, DP 241836) DERIVED FROM SCDB AS AT NOVEMBER 2018

INTERESTS AND NOTIFICATIONS

SUBJECT	PURPOSE	STATUTORY REFERENCE	ORIGIN	LAND BURDENED	BENEFIT TO	COMMENTS
MEMORIAL	SEC 17 OF THE LAA	DOC	DOC	LOTS 522 - 524	SEE DOCUMENT	NON-EXTINGUISHMENT OF NATIVE TITLE

HD Ref 2106412-03A JW 14/01/19



LOT	FORMER PI/TENURE	ON PLAN/DIAGRAM	TITLE
513 - 518 520, 523 524	LOT 716	DP 255287	LR3016 - 430
519 & 520	ROAD	DP 232944	
521	ROAD	DP 88821	

Harley Dykstra
PLANNING & SURVEY SOLUTIONS
21 Spink Street
HILDRAY WA 6150
PH: 9452 7786 (COMMERCIAL) WA 0831
T: 08 2922 9440
E: harley@harleydykstra.com.au
www.harleydykstra.com.au

TYPE	CROWN	S.S.A.	YES/NO
PURPOSE	SUBDIVISION		
PLAN OF	LOTS 513 - 521 AND ROAD (LOTS 522 - 524)		
FORMER TENURE	SEE TABLE		
LOCAL AUTHORITY	SHIRE OF HARVEY		
LOCALITY	HARVEY, HOFFMAN & WARAWARRUP		
D.O.L. FILE	00037-2016		
FIELD RECORD	138183		
SURVEYOR'S CERTIFICATE - REG 54 I. M. SPINELLI hereby certify that this plan is accurate and is a correct representation of the - (a) *survey; and/or (b) *calculations from measurements recorded in the field records. [* delete if inapplicable] undertaken for the purposes of this plan and that it complies with the relevant written law(s) in relation to which it is lodged. <i>M Spinelli</i> 2019.01.15 11:43:19 +08'00'			
LICENSED SURVEYOR			DATE
15.1.19	LOGGED		
DATE	FEE PAID	ASSESS No.	
I.S.C.			
SG	EXAMINED	18-Feb-19	DATE
WESTERN AUSTRALIAN PLANNING COMMISSION			
EXEMPT FROM WAPC APPROVAL			
Delegated under S.16 P&D Act 2005		DATE	
IN ORDER FOR DEALINGS			
SUBJECT TO Road closure; road dedication; Lodgement of Memorial doc			
			18-Feb-19
INSPECTOR OF PLANS AND SURVEYS			DATE
APPROVED			
INSPECTOR OF PLANS & SURVEYS/AUTHORISED LAND OFFICER (S. 18 Licensed Surveyors Act 1909)			DATE
DEPOSITED PLAN 415490 SHEET 1 OF 2 SHEETS VERSION 1			