

RESERVE ACTION SHEET: STATE FOREST

STATE FOREST No. 16

LOCAL GOVERNMENT: Shire of Waroona

NAME: Myalup State Forest

PURPOSE: State Forest

VESTING: Conservation and Parks Commission

ACTION

Excision of Lot 350 on Deposited Plan 404482 (131.4928 hectares) from State Forest No. 16.

Total Area: 8880.9194 to 8749.87012 hectares

REASON FOR ACTION:

Following a review of availability of land for future urban development the Government decided that the existing State Explosives Facility in Baldivis should be relocated so that the area could be used for residential and public purposes.

A site in State Forest No. 16 was identified as the new State Explosives Facility and Parks and Wildlife was requested to excise a 131.4928 hectare portion from this State forest for creation of the new State Explosives Reserve.

As the excision impacted upon the McLarty Pine Plantation Landcorp provided the Forest Products Commission with two areas of purchased freehold suitable for pine planting. Lot 12 and 13 McAlinden Road are about 201 hectares in area and will be added into the forest estate.

Excisions from State forest require the support of both Houses of Parliament before an order is the Government Gazette revoking the dedication of any area of State forest. The Legislative Assembly supported the proposal on 7 May 2015 and by the Legislative Council on 18 March 2015.

Gazettal of the order to finalise the excision was delayed at the request of the Department of Lands to ensure that native title and reserve creation documents had been prepared before the land was excised from State forest.

An order was published in the Government Gazette on 23 December 2016 finalising the excision.

Date of amendment: 23/12/16

Maps: pp. 30, 131

Customer advice: N/A

Proposal Summary: see pp. 6, 58-76

IUCN classification:

Recommended IUCN classification:

Native Title:

1 LAND UNIT LEADER	To note	<i>W. Wright</i> 16/1/2017
2 LAND UNIT	<p>Send scan of RAS, customer advice, Reserve Enquiry Detail and maps to:</p> <ul style="list-style-type: none"> • Lisa Wright (Kensington) DIGITAL COPY • District Manager DIGITAL COPY • Regional Manager DIGITAL COPY • Geoffrey Banks GIS Branch DIGITAL COPY <p>Attach Landgate RED to file</p> <p>Strikethrough from District Proposals spreadsheets</p> <p>Create Conservation and Parks Commission summary</p>	<p><i>W. Wright</i> 16/1/17</p> <p><i>W. Wright</i> 16/1/17</p> <p><i>W. Wright</i> 16/1/17</p> <p><i>W. Wright</i> 16/1/17</p> <p>NA</p> <p>NA</p> <p><i>W. Wright</i> 16/1/17</p>
3 DIRECTOR, FOREST AND ECOSYSTEM MANAGEMENT	To note	
4 C.I.S.	<p>Please rename file/create new file</p> <p>Keyword:</p> <p>Activity:</p> <p>Subject:</p> <p>Free text:</p>	NA

RESERVE ACTION SHEET: STATE FOREST

STATE FOREST No. 16

LOCAL GOVERNMENT: Harvey

NAME: Myalup

PURPOSE: State Forest

VESTING: Conservation and Parks Commission

ACTION: Excision of Lots 520-531 on Deposited Plan 420049, being 3.0275 hectares from State Forest No. 16.

Total Area: 8723.0435 to 8720.016 hectares

REASON FOR ACTION:

The Shire of Harvey were seeking to rationalise the tenure of Myalup Road. Portions of Myalup Road were constructed outside the dedicated road reserve and instead constructed in State forest. The excision will allow the Shire to ensure the entire alignment of Myalup Road is located within a road reserve.

The Shire also propose to close 2.5460 hectares of unconstructed road reserve for addition to State Forest No. 16.

The excision was completed upon publication of an order in the Government Gazette on 5 April 2022.

Date of amendment: 5/4/22

Maps: attached

Government Gazette: attached

Proposal Summary: attached

Recommended IUCN classification: N/A

Native Title: Gnaala Karla Booja

1	LAND UNIT LEADER	To note	13/4/22
2	LAND UNIT	Send scan of RAS, customer advice, Reserve Enquiry Detail and maps to:	
		• Lisa Wright (Kensington) DIGITAL COPY	NM 13/4/22
		• District Manager DIGITAL COPY	NM 13/4/22
		• Regional Manager DIGITAL COPY	NM 13/4/22
		• Geoffrey Banks GIS Branch DIGITAL COPY	NM 13/4/22
		Attach Landgate RDR to file	n/a
		Strikethrough from Proposals spreadsheets	NM 13/4/22
		Create Conservation Commission summary	NM 13/4/22
	TENIS amended		
3	EXECUTIVE DIRECTOR, CONSERVATION AND ECOSYSTEM MANAGEMENT	To note	

**Customer Advices for Reserve Actions
1/06/2017 - 30/06/2017**

Shire of Waroona 1/06/2017 - 30/06/2017

Reserve No.	Land Description	DoL File No.	Volume/Folio	Action	Document No.	Registered	Street Name	Area	Public Plans
52957	Lot 350 on Deposited Plan 404482	00992-2013-01RO	3025-909	Reserve Creation for the designated purpose of "State Explosives Facility: Explosives Magazine and Manufacture and Storage of Explosives and Manufacture and Storage of Security Sensitive Ammonium Nitrate"	N641016	07/06/2017	Johnston Road, Myalup and Lake Clifton	131.4928 Ha	

Comment [BH42]: Myalyup explosives reserves, refer to Shire of Harvey

Customer Advices for Reserve Actions
1/06/2017 - 30/06/2017

Shire of Harvey 1/06/2017 - 30/06/2017

Reserve No.	Land Description	DoL File No.	Volume/Folio	Action	Document No.	Registered	Street Name	Area	Public Plans
52937	Lot 350 on Deposited Plan 404482	00992-2013-01RO	3025-909 3025-909	Management Order to The Minister responsible for the administration of the Dangerous Goods Safety Act 2004, for the time being known as the Minister for Mines and Petroleum, care of the Department of Mines and Petroleum of Mineral House, 100 Plain Street EAST PERTH WA 6004 for the designated purpose of 'State Explosives Facility- Explosives Magazine and Manufacture and Storage of Explosives and Manufacture and Storage of Security Sensitive Ammonium Nitrate'	N641017	07/06/2017	Johnston Road, Myalup & Lake Clifton	131.4928 Ha	

Comment [NM21]: Excised from State Forest No. 16 on 23 December 2016

Comment [BH22]: New Myalup Explosives Reserve

Reserve Enquiry Detail [5100L]

Screen Friendly Pr

Reserve Name Type 52937 Legal Area (ha) Status Current 131.4928
 Current Purpose STATE EXPLOSIVES FACILITY - EXPLOSIVES MAGAZINE
 MANUFACTURE AND STORAGE OF EXPLOSIVES AND
 MANUFACTURE AND STORAGE OF SECURITY SENSITIV
 AMMONIUM NITRATE.

Notes WITH POWER TO LEASE FOR ANY TERM.

File Number

Additional Reserve Information RESERVE COMPRISES LOT 350 ON DP404482 (N641016)

Class	Responsible Agency	Date of Last Change
C	DEPARTMENT OF MINES AND PETROLEUM	12/06/2017

Management Orders	Document	Land Use	Local Government Authority
MINISTER FOR MINES AND PETROLEUM	N641017	EXPLOSIVES	HARVEY, SHIRE OF WAROONA, SHIRE OF

Add Item	CLT Number	Parcel Identifier	Street Address	Suburb	File Number	PIN	Area (sqm)	Map
<input type="checkbox"/>	LR3025-909	Lot 350 On Plan 404482			00992-2013	12144575	1314928.0	

Reserve Number 52937

Previous Certificates of Title	Historic Crown Allotments

Gaz Page/Document	Date	Type	Text
N641016	07/06/2017	Current Area	131.4928
N641016	07/06/2017	Class	C
N641016	07/06/2017	Current Purpose	STATE EXPLOSIVES FACILITY - EXPLOSIVES MAGAZINE AND MANUFACTURE AND STORAGE OF EXPLOSIVES AND MANUFACTURE AND STORAGE OF SECURITY SENSITIVE AMMONIUM NITRATE.
N641017	07/06/2017	Current Vesting	MANAGEMENT ORDER MINISTER FOR MINES AND PETROLEUM

This product is for information purposes only. A search of the original documentation is required for all legal purposes
 Western Australian Land Information Authority (Landgate)

— PART 2 —

AGRICULTURE AND FOOD

AG401

BIOSECURITY AND AGRICULTURE MANAGEMENT ACT 2007**ALTERNATIVE REQUIREMENTS**

Pursuant to section 44 of the *Biosecurity and Agriculture Management Act 2007* (the Act) the A/Director General of the Department of Agriculture and Food has approved requirements for the intra-state movement of certain potential carriers of declared pests. These requirements take effect as an alternative to the requirements currently imposed under regulation 20 and 21 of the *Biosecurity and Agriculture Management Regulations 2013*. The requirements will remain in place until 10 April 2017, by which time they will be made permanent by amendment of the regulations. Failure to comply with the requirements constitutes an offence under the Act and penalties apply. Of particular importance are the requirements relating to the movement of banana containers to Kununurra and Carnarvon. These have been introduced to combat the threat of introduction of Panama Disease, a devastating disease of bananas recently found in Queensland.

Full details of the requirements may be obtained from www.agric.wa.gov.au or from the head office of the Department of Agriculture and Food at—

Address: 3 Baron-Hay Court, South Perth WA 6151

Postal: Locked Bag 4, Bentley Delivery Centre WA 6983

Phone: 08 9368 3333 (International +61 8 9368 3333)

Fax: +61 8 9474 2405

Email: enquiries@agric.wa.gov.au

CONSERVATION

CO401

CONSERVATION AND LAND MANAGEMENT ACT 1984**CONSERVATION AND LAND MANAGEMENT REGULATIONS 2002****CONSERVATION AND LAND MANAGEMENT (REVOCATION OF STATE FOREST) ORDER (No. 1) 2016**

Made under regulation 124(2) of the *Conservation and Land Management Regulations 2002* by the Governor in Executive Council.

1. Citation

This order may be cited as the *Conservation and Land Management (Revocation of State Forest) Order (No. 1) 2016*.

2. Commencement

This order comes into operation as follows—

- (a) clauses 1 and 2—on the day on which this order is published in the *Gazette*;
- (b) the rest of the order—on the day after that day.

3. Portions of State Forest No. 16 revoked

The areas described in Schedule 1 are declared to be no longer State forest.

Schedule 1—Land no longer part of State Forest No. 16**Creation of the new State Explosives Facility**

All that portion of land situated about 18 kilometres south-west of Waroona and comprising of Lot 350 on Deposited Plan 404482.

Area: 131.4928 hectares

On Landgate plans: Hamel SW (2032-II SW) and Lake Clifton SE (2032-III SE).

By Command of the Governor,

K. H. ANDREWS, Clerk of the Executive Council.

— PART 2 —

CONSERVATION

CO401

CONSERVATION AND LAND MANAGEMENT ACT 1984

CONSERVATION AND LAND MANAGEMENT (EXCISION FROM STATE FOREST) ORDER (NO. 1) 2022
Made by the Governor in Executive Council under section 9 of the *Conservation and Land Management Act 1984*.

1. Citation

This order may be cited as the *Conservation and Land Management (Excision from State Forest) Order (No. 1) 2022*.

2. Commencement

This order comes into operation as follows—

- (a) clauses 1 and 2—on the day on which this order is published in the *Gazette*;
- (b) the rest of the order—on the day after that day.

3. Portions of State Forest No. 16 excised

The area described in Schedule 1 is ordered to be excised from State Forest No. 16.

Schedule 1—Land no longer part of State Forest No. 16

All that portion of land situated about 11 kilometres west of Harvey and comprising of Lots 520-531 on Deposited Plan 420049.

Area: 3.0275 hectares

On Landgate plans: Lake Preston (2031-IV-NE) and Harvey NW (2031-I-NW)

4. Purpose of excision

The area described in Schedule 1 is to facilitate the dedication of portions of Myalup Road constructed outside the dedicated road reserve.

Hon. REECE WHITBY, MLA, Minister for Environment.

HEALTH

HE401

HUMAN REPRODUCTIVE TECHNOLOGY ACT 1991 (WA)

WESTERN AUSTRALIAN REPRODUCTIVE TECHNOLOGY COUNCIL APPOINTMENT OF EXECUTIVE OFFICER INSTRUMENT 2022

Made by the Minister under section 8(2)(b) of the *Human Reproductive Technology Act 1991*

1. Citation

This instrument may be cited as the *Western Australian Reproductive Technology Council (Appointment of Executive Officer) Instrument 2022*.

2. Appointment of Executive Officer

Miss Selina Carolyne Metternick-Jones is appointed as Executive Officer to the Western Australian Reproductive Technology Council under section 8(2)(b) of the *Human Reproductive Technology Act 1991* commencing on 28 March 2022 and continuing for as long as she holds office as Manager of the Reproductive Technology Unit.

Hon. AMBER-JADE SANDERSON, MLA, Minister for Health.

State Forest Amendment

Rationalisation of Myalup Road

25 November 2021

Conservation and Land Management Act 1984 **Section 9**

In accordance with section 9(4) of the *Conservation and Land Management Act 1984* (CALM Act) the Minister advises of her intention to act under section 9(3)(b) of the CALM Act.

At the request of the Shire of Harvey, the Minister for Environment proposes to amend State Forest No. 16 to rationalise the tenure of a portion of Myalup Road, located 11 kilometres west of Harvey.

Portions of Myalup Road have not been constructed within the dedicated road reserve, and instead are within State forest. The Shire of Harvey is seeking to rationalise the alignment of Myalup Road to ensure the constructed alignment is within a dedicated road reserve. The road amendments will not involve native vegetation clearing or road works, and are administrative actions only.

To formalise the rationalisation of Myalup Road the Minister for Environment proposes to excise 3.0275 hectares from State Forest No. 16 for addition to Myalup Road. It is also proposed that 2.5460 hectares of unconstructed road be closed for addition to State Forest No. 16.

Comments can be provided to and further details can be obtained from:

Nicola Mincham

Land Services Coordinator

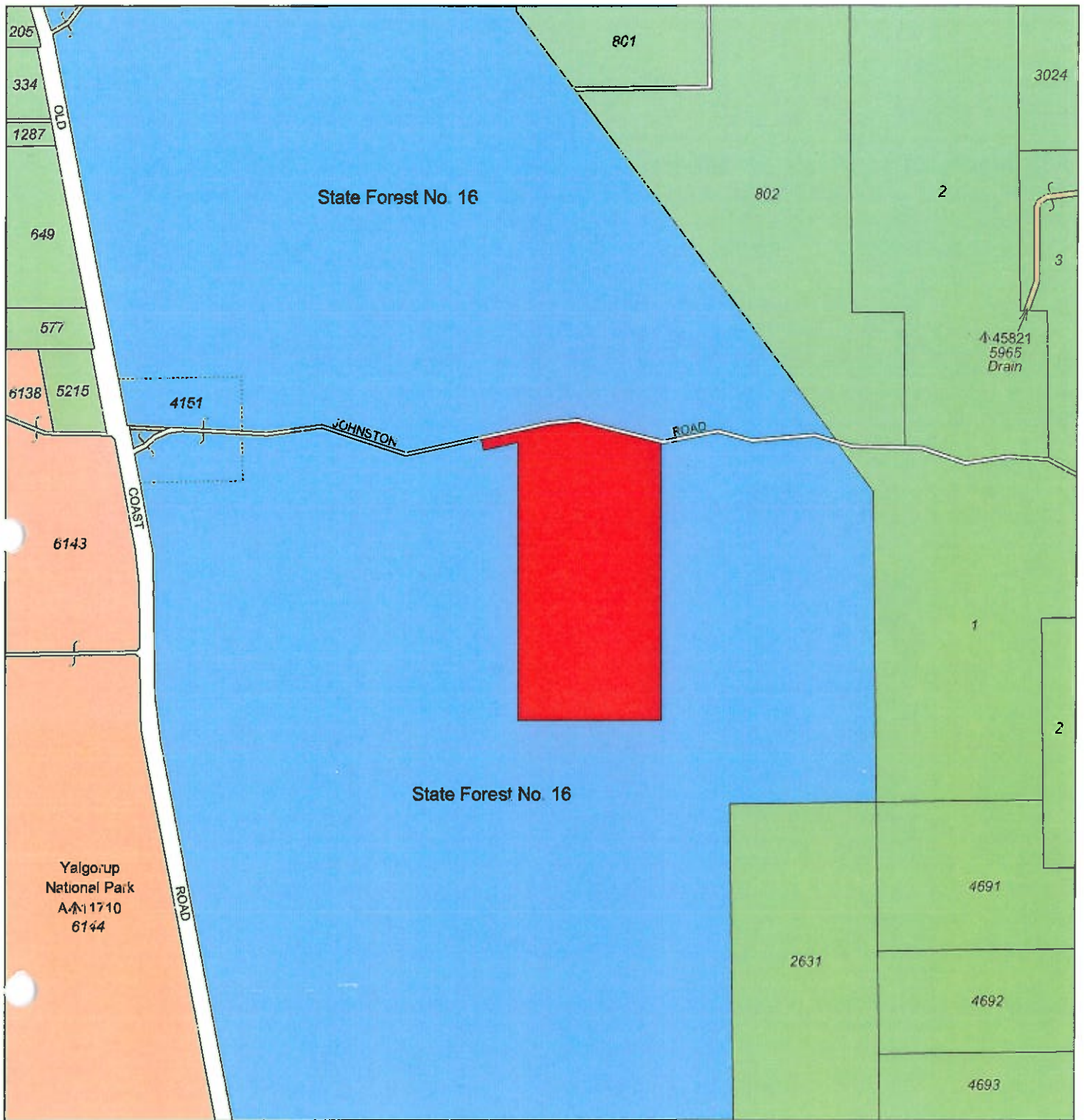
Parks and Wildlife Service

Department of Biodiversity, Conservation and Attractions

Locked Bag 140

Bentley Delivery Centre WA, 6983

Or by email Nicola.Mincham@dbca.wa.gov.au or Phone (08) 9219 8777.



PROPOSED EXCISION FROM STATE FOREST NO. 16

LEGEND

- 1. Area of land to be excised from State Forest No. 16
- 2. State Forest
- 3. Freehold land
- 4. Crown reserve
- 5. Unallocated Crown land



SCALE 1 : 30 000

On Landgate plan: HAMEL SW (2032-II SW), LAKE CLIFTON SE (2032-III SE)
 On Department of Parks and Wildlife plan: 2032-2 & 3



Window Show/Hide

Cadastral Parcels

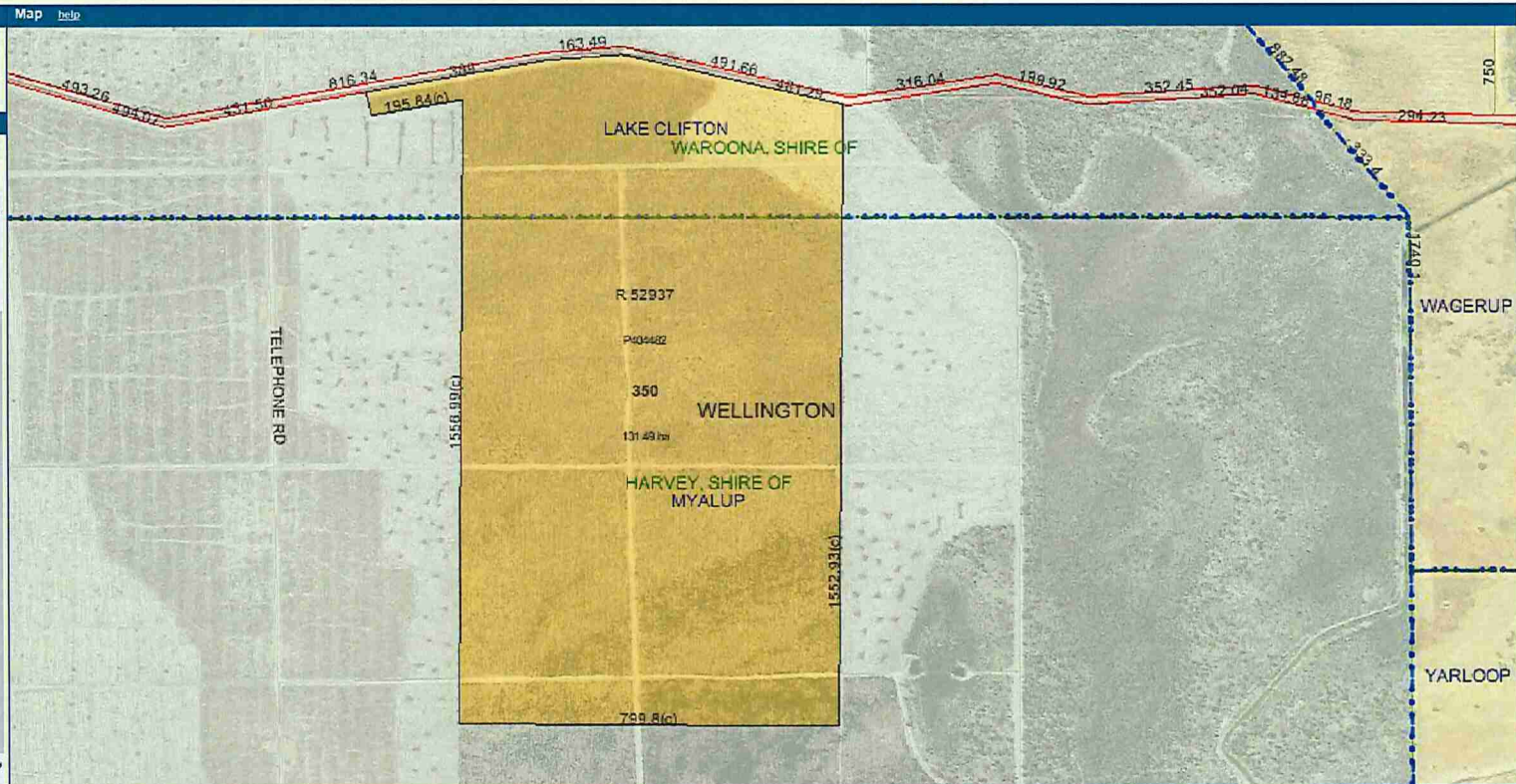
Catalogue (tick box to select) help

Map help

- Aerial Photography
- Property View
- Street Maps

Service Details - Aerial Photography help

- Transparency
- Layers Legend Metadata
- Metropolitan South 2011
 - Metropolitan South Feb 2012
 - Metropolitan South Jan 2013
 - Metropolitan South Feb 2014
 - Metropolitan South Feb 2015
 - Metropolitan South Sep 2015
 - Metropolitan South Feb 2016
 - Metropolitan South Feb 2017
 - Metropolitan South West 2002
 - Metropolitan South West 2003
 - Metropolitan South West 2004
 - Metropolitan South West 2005
 - Metropolitan South West 2016
 - Metropolitan West Jan 2000
 - Metropolitan West Dec 2000
 - Perth Metropolitan Zone 7 Part 2006
 - Pinjarra 2006
 - Pinjarra 2008
 - Pinjarra 2010
 - Pinjarra 2012
 - Pinjarra 2014
 - Pinjarra 2017
 - Waroona Firescar 2016



Landgate MAP VIEWER Close Window

Window Show/Hide

Cadastral Parcels

Catalogue (tick box to select) [help](#)

- Property View
- Aerial Photography
- Street Maps

Service Details - Property View [help](#)

Transparency Legend

Layers

Number Type

Start Number

End Number

Road Name

Road Type

Locality/Suburb

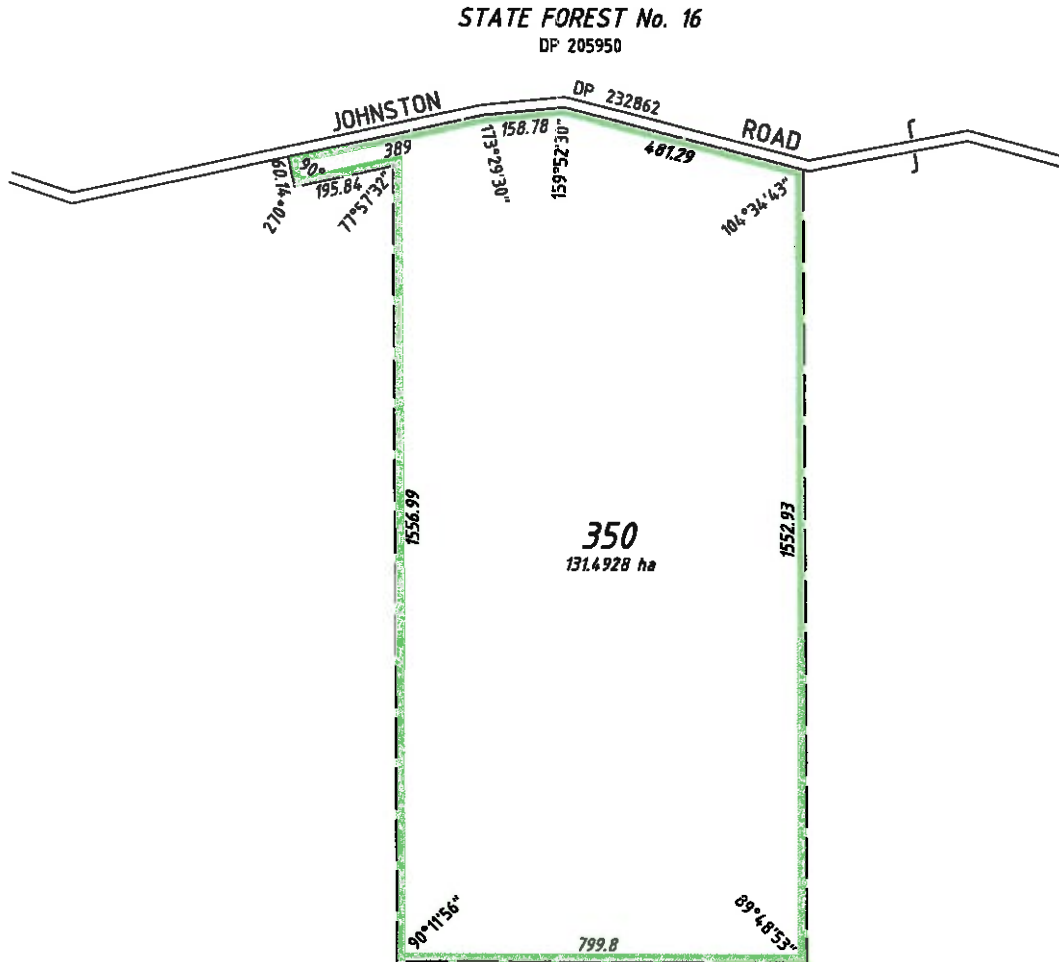
Search Type

Map [help](#)

Map details: A yellow highlighted parcel is shown with boundary measurements in meters. The parcel is labeled with 'LAKE CLIFTON WARROONA, SHIRE OF' at the top, 'R 52937' in the center, 'WELLINGTON' below that, and 'HARVEY, SHIRE OF MYALUP' at the bottom. A vertical road to the left is labeled 'TELEPHONE RD'. Boundary measurements include 492.26, 494.07, 431.66, 816.34, 195.84(c), 389, 163.49, 491.66, 421.29, 316.04, 189.97, 352.45, 352.04, 135.87, 96.18, 294, 1740.1, 333.4, 1556.99(c), 1562.93(c), and 799.8(c).

Scale 1: 14,010 Latitude: -32.926240 Longitude 1 record selected

VER	AMENDMENT	AUTHORISED BY	DATE



TYPE	CROWN
PURPOSE	SUBDIVISION
PLAN OF	LOT 350

HELD BY LANDGATE
IN DIGITAL FORM ONLY

DISTRICT	WELLINGTON	FORMER TENURE
TOWNSITE	-	Pt. STATE FOREST No. 16
TRIM FILE	07023-2013	DP 205950
LOCAL AUTHORITY	SHIRE OF HARVEY & SHIRE OF WARONA	
LOCALITY	MYALUP & LAKE CLIFTON	


REFERENCE
DoL FILE: 0992-2013
JOB: 133458
REFERENCE: DP 402857

SCALE \odot A3:
ALL DISTANCES
ARE IN METRES

1:10000

**SUBJECT TO SURVEY
NOT FOR ALIENATION PURPOSES**

LOGGED	TYPE OF VALIDATION	SURVEY FIRM
DATE: 07/01/2015	FULL AUDIT: PWK	LANDGATE - S. Mcntyre
FEE PAID N/A	LEGAL COMPONENT	DATE: 7-1-2015
ASSESS No. N/A	CERTIFIED CORRECT <i>Cordell</i> Lead Consultant Boundary Definition	

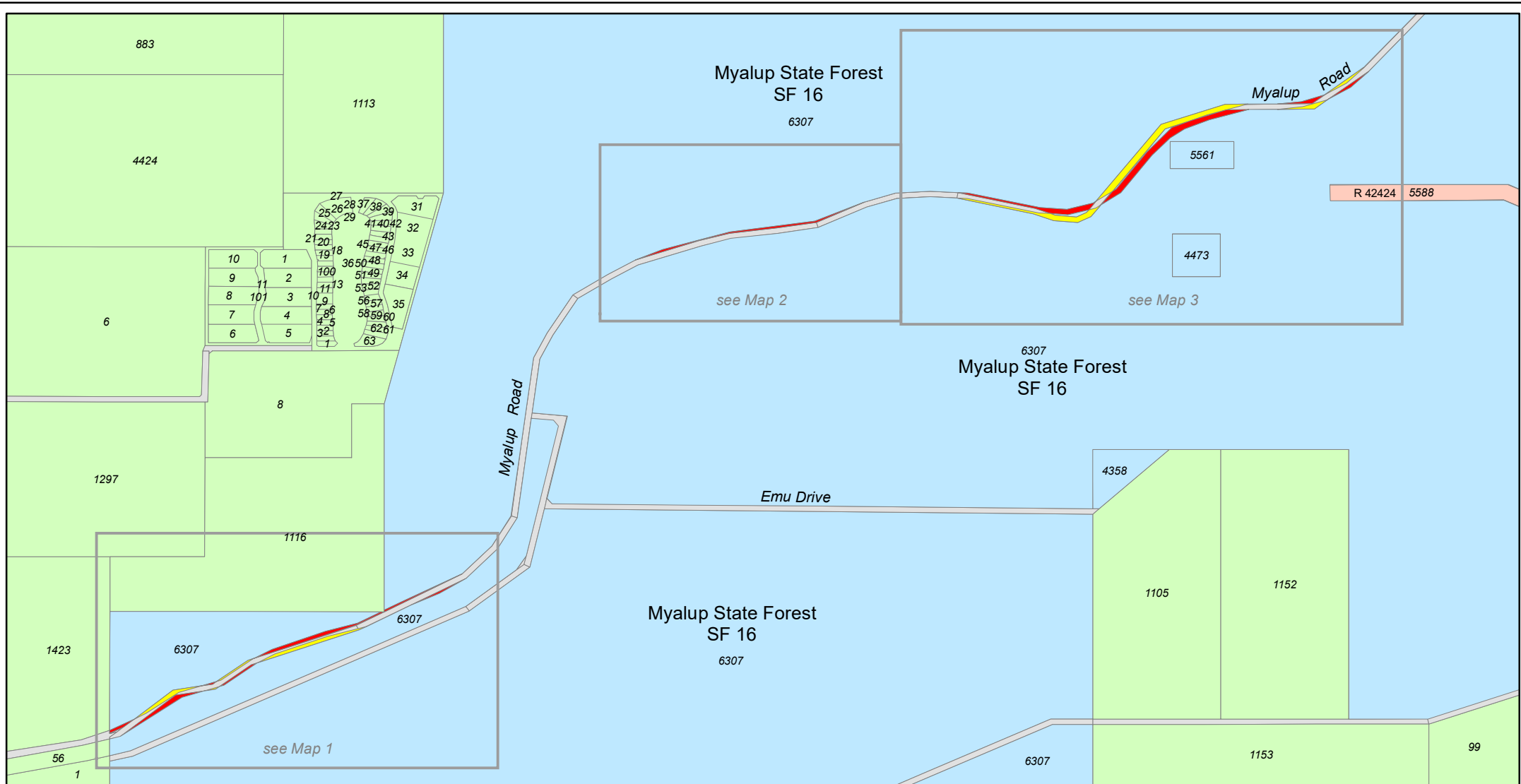


IN ORDER FOR DEALINGS
SUBJECT TO



DPK Robinson 08/01/2015
FOR AUTHORISED LAND OFFICER DATE
APPROVED

DEPOSITED PLAN
404482



PROPOSED ADDITION TO & EXCISION FROM STATE FOREST No.16 (Overview)

Legend

- 1. Proposed addition to State Forest No. 16
- 2. Proposed excision from State Forest No.16
- 3. State forest adjoining area subject of addition and excision



4. Crown reserve



5. Freehold land

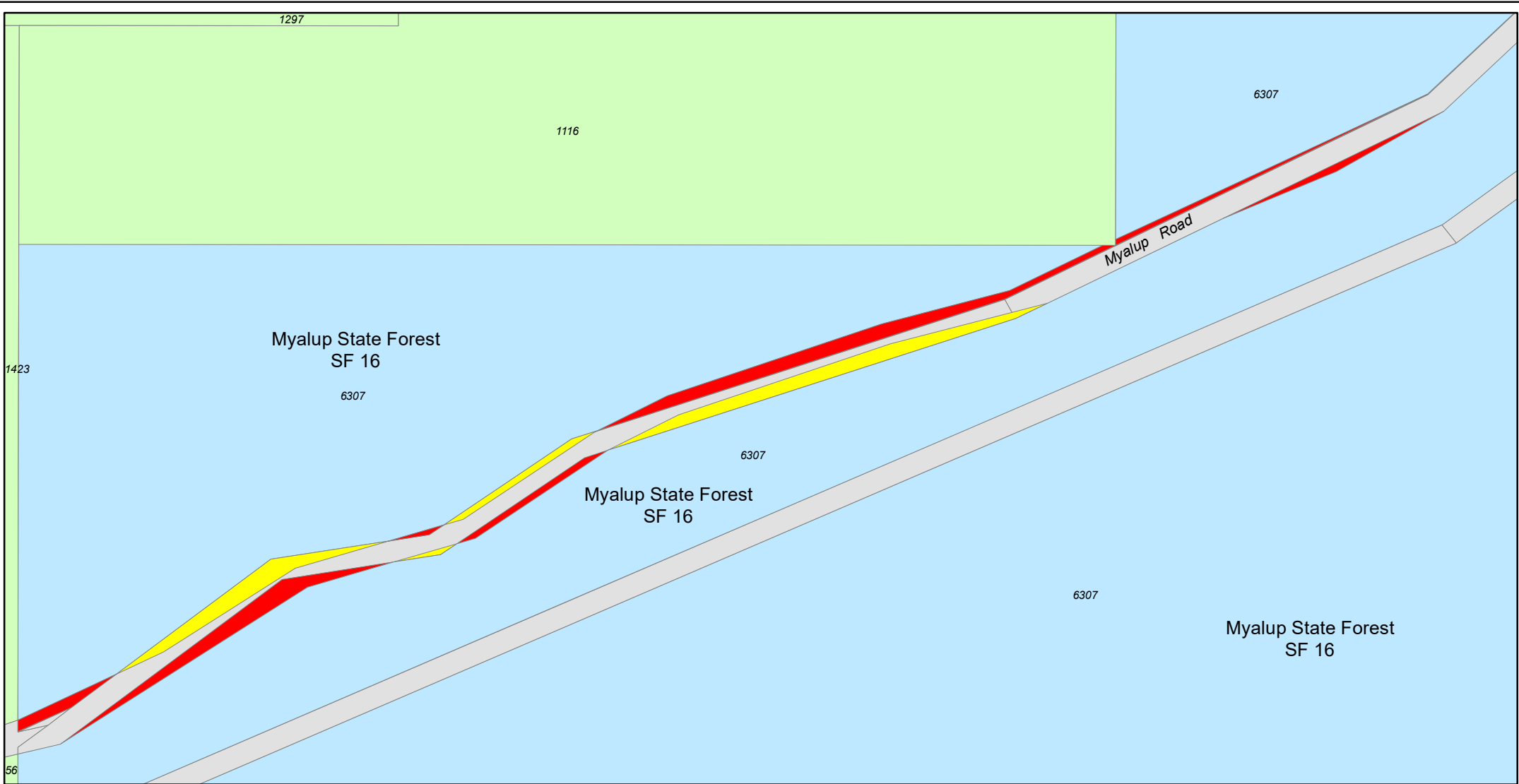


6. Public roads and other public lands



SCALE: 1:20,000

On Landgate Plan: LAKE PRESTON (2031-IV-NE) & HARVEY NW (2031-I-NW)
 On Department of Biodiversity Conservation and Attractions COG Plan: 2031-4 & 1



PROPOSED ADDITION TO & EXCISION FROM STATE FOREST No.16 (Map 1)

Legend

1. Proposed addition to State Forest No. 16



4. Freehold land



2. Proposed excision from State Forest No.16



5. Public roads and other public lands



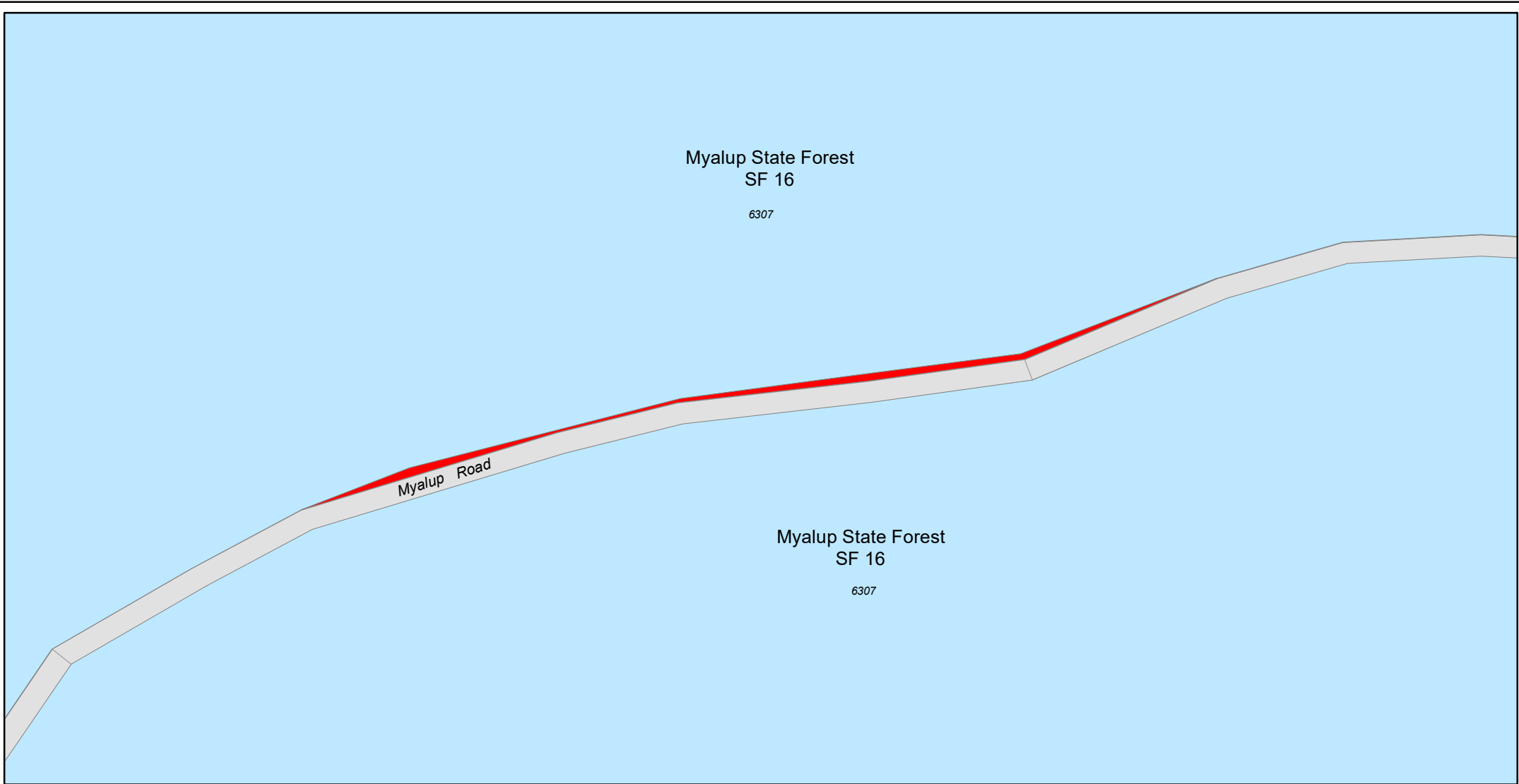
3. State forest adjoining area subject of addition and excision



SCALE: 1:5,000

On Landgate Plan:LAKE PRESTON (2031-IV-NE)

On Department of Biodiversity Conservation and Attractions COG Plan: 2031-4 & 1



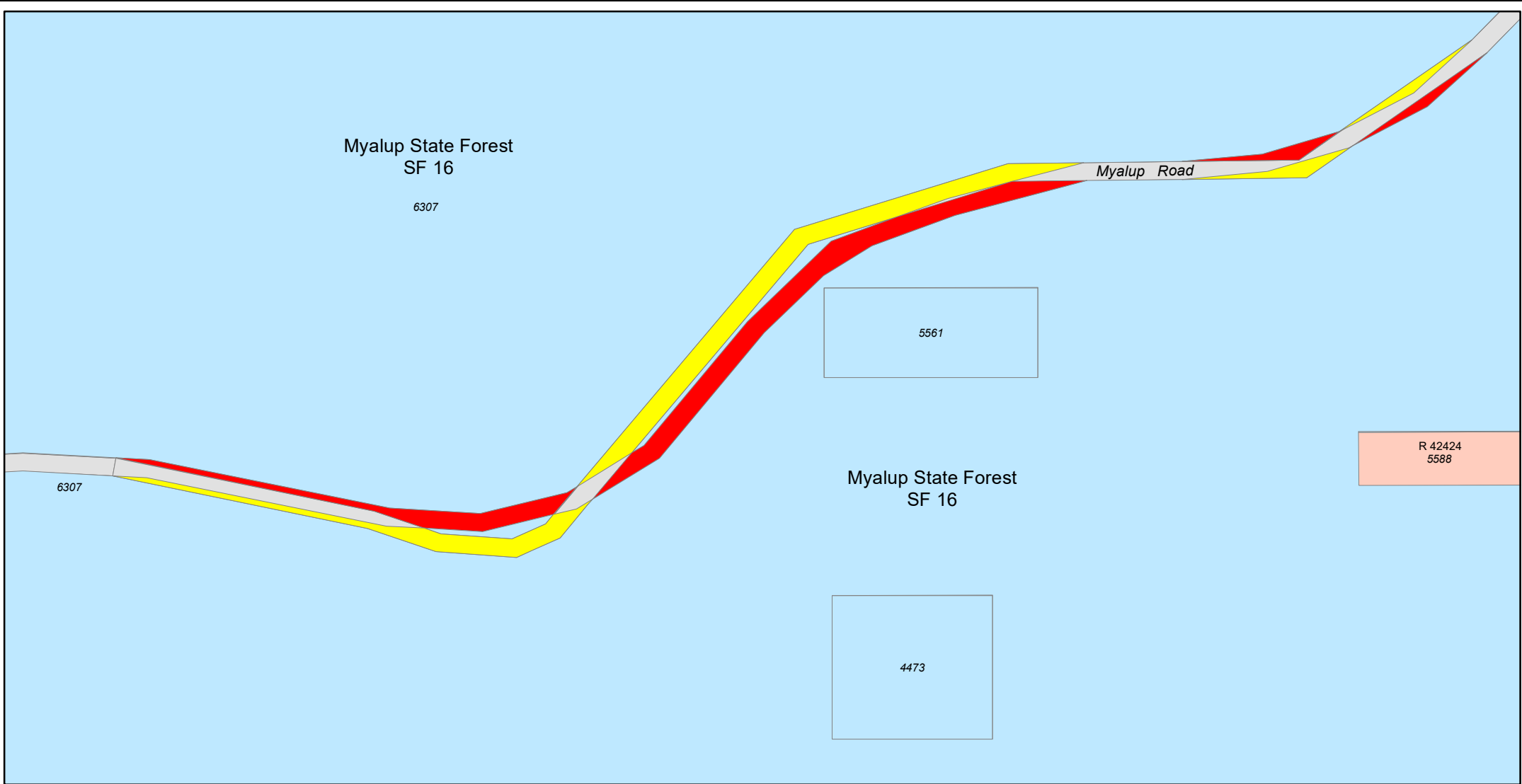
PROPOSED ADDITION TO & EXCISION FROM STATE FOREST No.16 (Map 2)

Legend

- 1. Proposed excision from State Forest No.16
- 2. State forest adjoining area subject of addition and excision
- 3. Public roads and other public lands

SCALE: 1:5,000

On Landgate Plan: LAKE PRESTON (2031-IV-NE) & HARVEY NW (2031-I-NW)
 On Department of Biodiversity Conservation and Attractions COG Plan: 2031-4 & 1



PROPOSED ADDITION TO & EXCISION FROM STATE FOREST No.16 (Map 3)

Legend

1. Proposed addition to State Forest No. 16



4. Crown reserve



2. Proposed excision from State Forest No.16



5. Public roads and other public lands



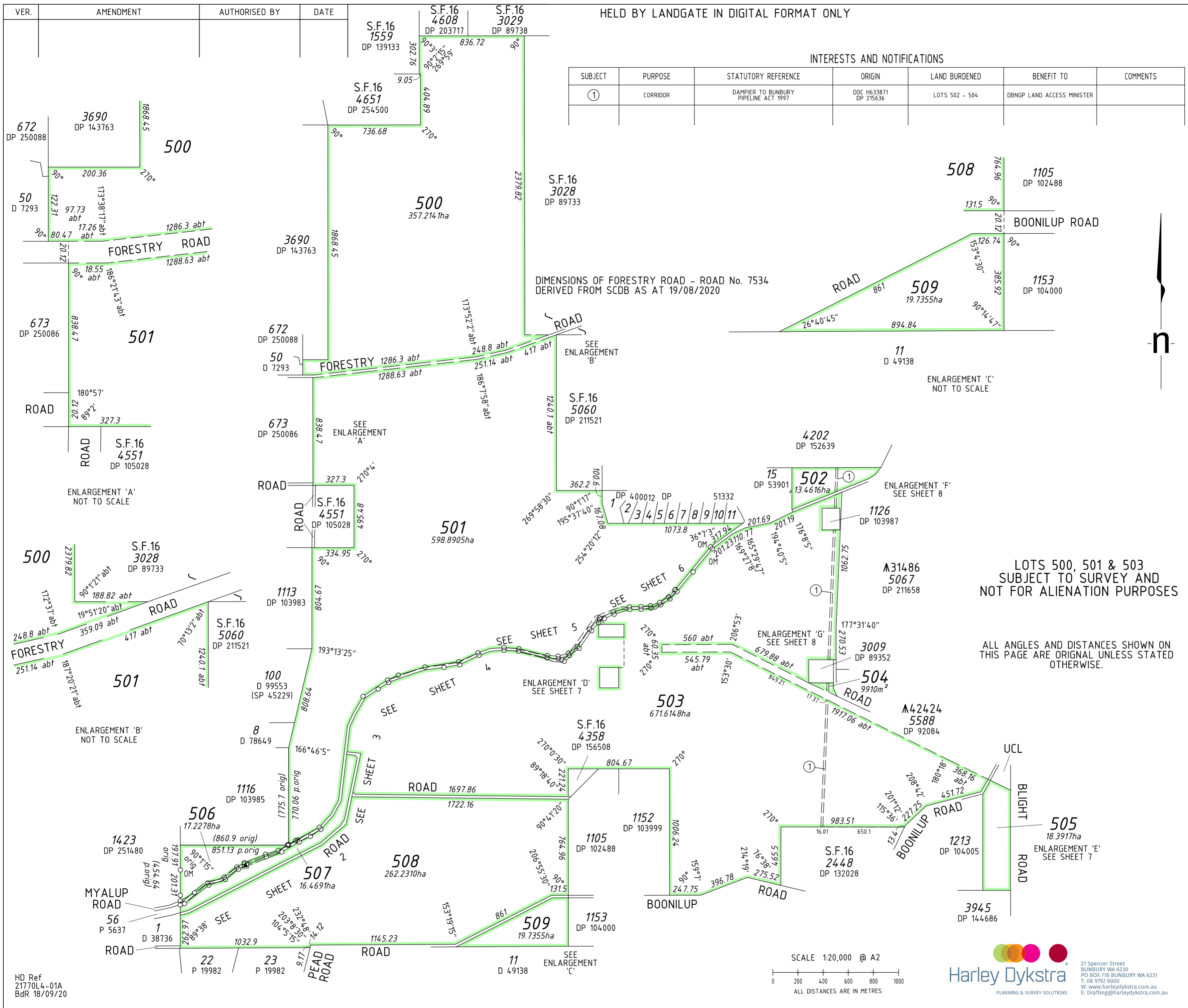
3. State forest adjoining area subject of addition and excision



SCALE: 1:6,000

On Landgate Plan: HARVEY NW (2031-I-NW)

On Department of Biodiversity Conservation and Attractions COG Plan: 2031-4 & 1



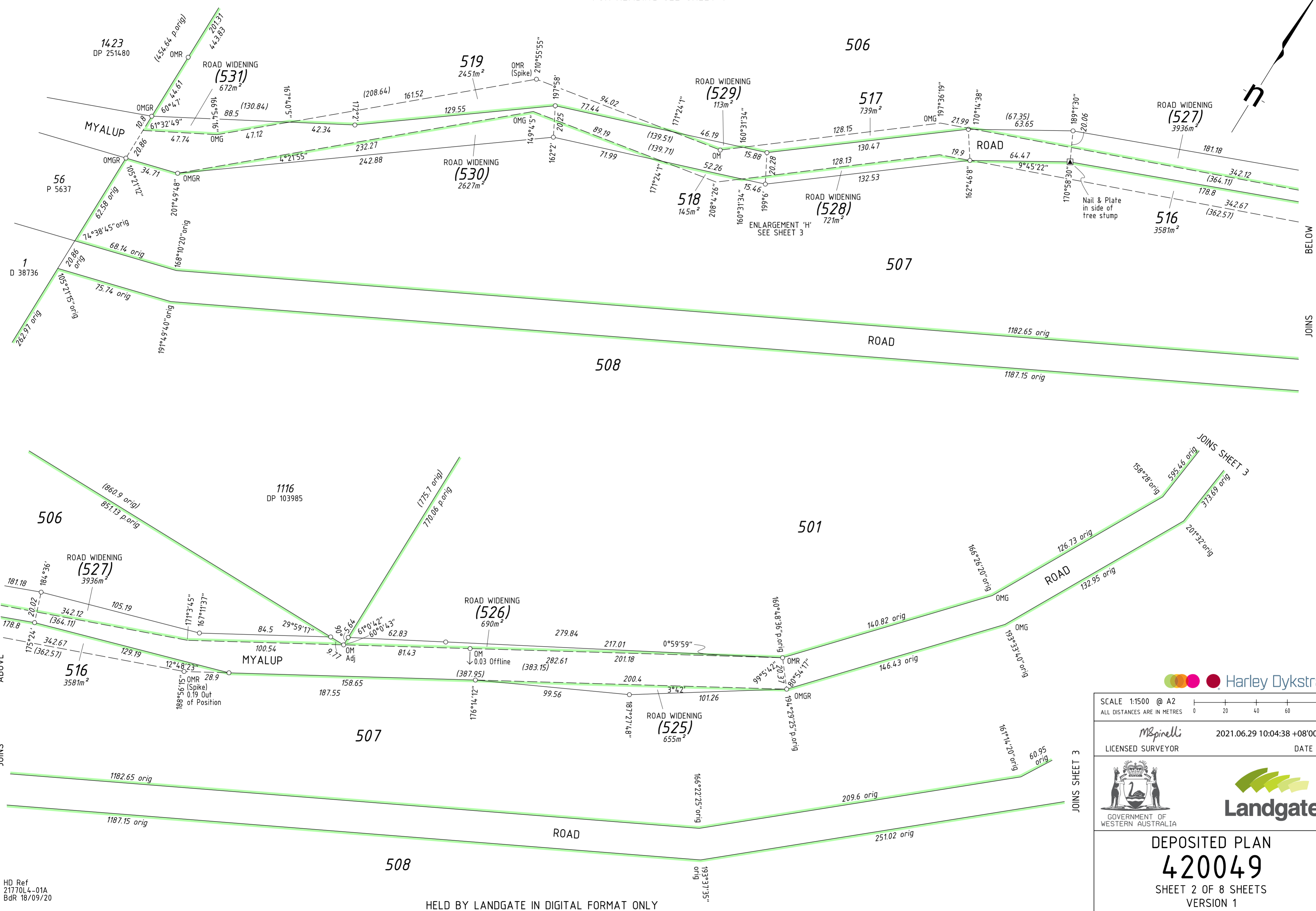
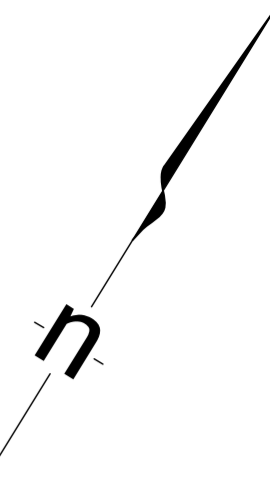
TYPE	CROWN	S.S.A.	YES/NO
PURPOSE	SUBDIVISION		
PLAN OF	LOTS 500-519, ROADS (LOTS 520-521) & ROAD WIDENINGS (LOTS 522-531)		
FORMER TENURE	LOT 6307 ON DP 39948 C/T LR3133/472		
LOCAL AUTHORITY	SHIRE OF HARVEY		
LOCALITY	MYALUP		
D.O.L. FILE	04137-1925		
FIELD RECORD	151272		
SURVEYOR'S CERTIFICATE - REG 54			
I, M. SPINELLI hereby certify that this plan is accurate and is a correct representation of the -			
(a) *survey; and/or			
(b) *calculations from measurements recorded in the field records, [* delete if inapplicable]			
undertaken for the purposes of this plan and that it complies with the relevant written law(s) in relation to which it is lodged.			
M Spinelli			2021.06.29 10:04:02 +08'00'
LICENSED SURVEYOR	DATE		
LOGGED			
29-Jun-2021	FEE PAID	ASSESS No.	
I.S.C.			
EXAMINED			
D.H. Robertson			27-Jul-2021
DATE			
WESTERN AUSTRALIAN PLANNING COMMISSION FILE			
EXEMPT FROM WAPC APPROVAL			
Delegated under S.16 P&D Act 2005			DATE
IN ORDER FOR DEALINGS			
SUBJECT TO			
Road Closure, State Forest Action, Dedication Action.			
D.H. Robertson			27-Jul-2021
INSPECTOR OF PLANS AND SURVEYS			DATE
APPROVED			
INSPECTOR OF PLANS & SURVEYS/AUTHORISED LAND OFFICER (S. 18 Licensed Surveyors Act 1909)			DATE
 GOVERNMENT OF WESTERN AUSTRALIA		 Landgate	
DEPOSITED PLAN			
420049			
SHEET 1 OF 8 SHEETS			
VERSION 1			

LOTS 500, 501 & 503
 SUBJECT TO SURVEY AND
 NOT FOR ALIENATION PURPOSES

ALL ANGLES AND DISTANCES SHOWN ON
 THIS PAGE ARE ORIGINAL UNLESS STATED
 OTHERWISE.

HD Ref
 21770L4-01A
 Bdr 18/09/20

FOR HEADING SEE SHEET 1



HD Ref
21770L4-01A
BdR 18/09/20

HELD BY LANDGATE IN DIGITAL FORMAT ONLY

Harley Dykstra

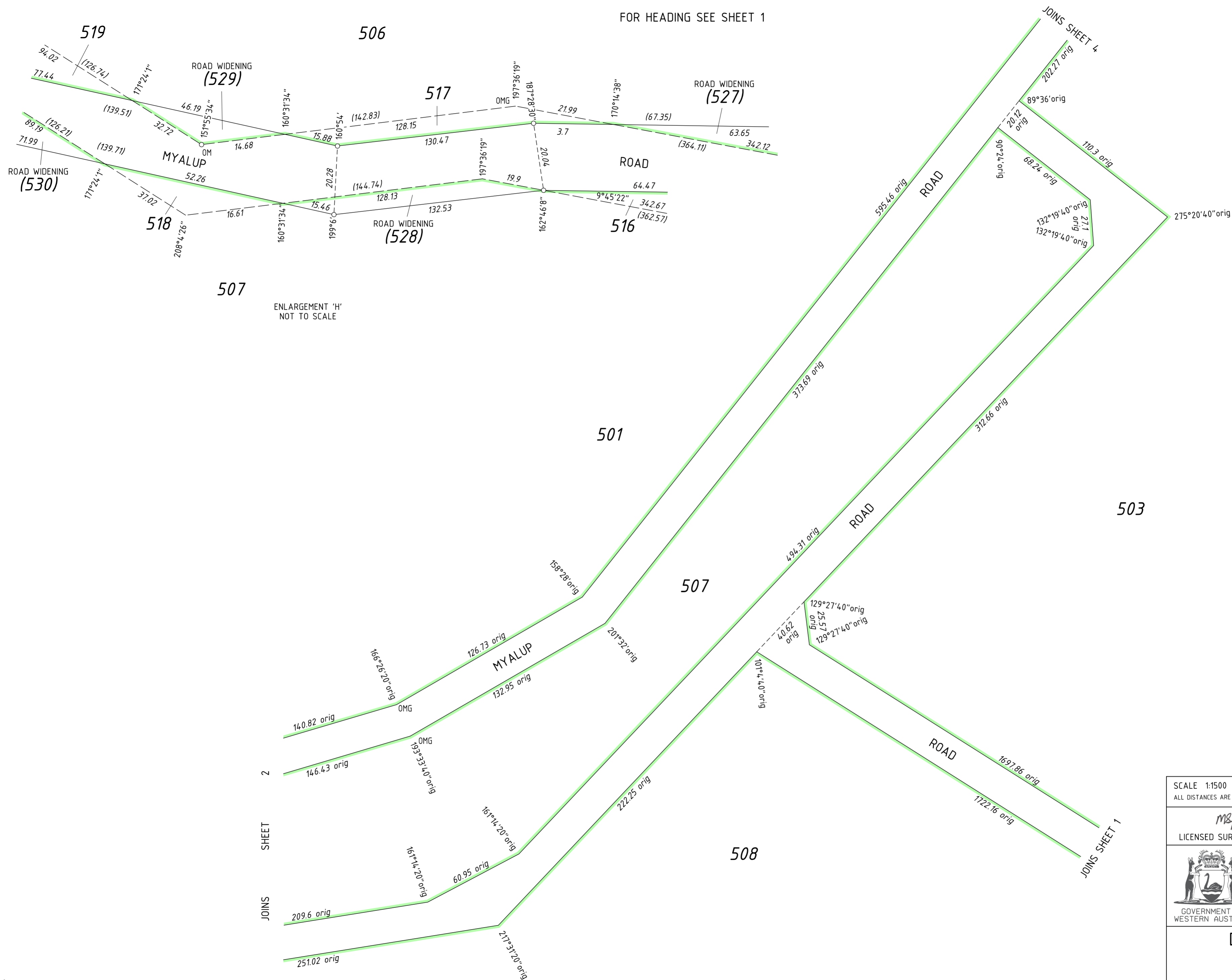
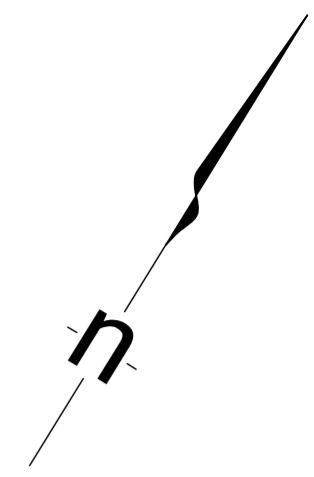
SCALE 1:1500 @ A2
ALL DISTANCES ARE IN METRES

M Spinelli 2021.06.29 10:04:38 +08'00'
LICENSED SURVEYOR DATE



DEPOSITED PLAN
420049
SHEET 2 OF 8 SHEETS
VERSION 1

FOR HEADING SEE SHEET 1



ENLARGEMENT 'H'
NOT TO SCALE

2
SHEET
JOINS

HD Ref
21770L4-01A
BdR 18/09/20

HELD BY LANDGATE IN DIGITAL FORMAT ONLY



SCALE 1:1500 @ A2
ALL DISTANCES ARE IN METRES

M. Spinelli 2021.06.29 10:05:04 +08'00'
LICENSED SURVEYOR DATE



DEPOSITED PLAN
420049
SHEET 3 OF 8 SHEETS
VERSION 1

FOR HEADING SEE SHEET 1

501

503

MYALUP

MYALUP

ROAD

ROAD

ROAD WIDENING
(524)
3287m²

ROAD WIDENING
(524)
3287m²

n

JOINS SHEET 3

JOINS BELOW

JOINS ABOVE

JOINS SHEET 5

Harley Dykstra

SCALE 1:1500 @ A2
ALL DISTANCES ARE IN METRES

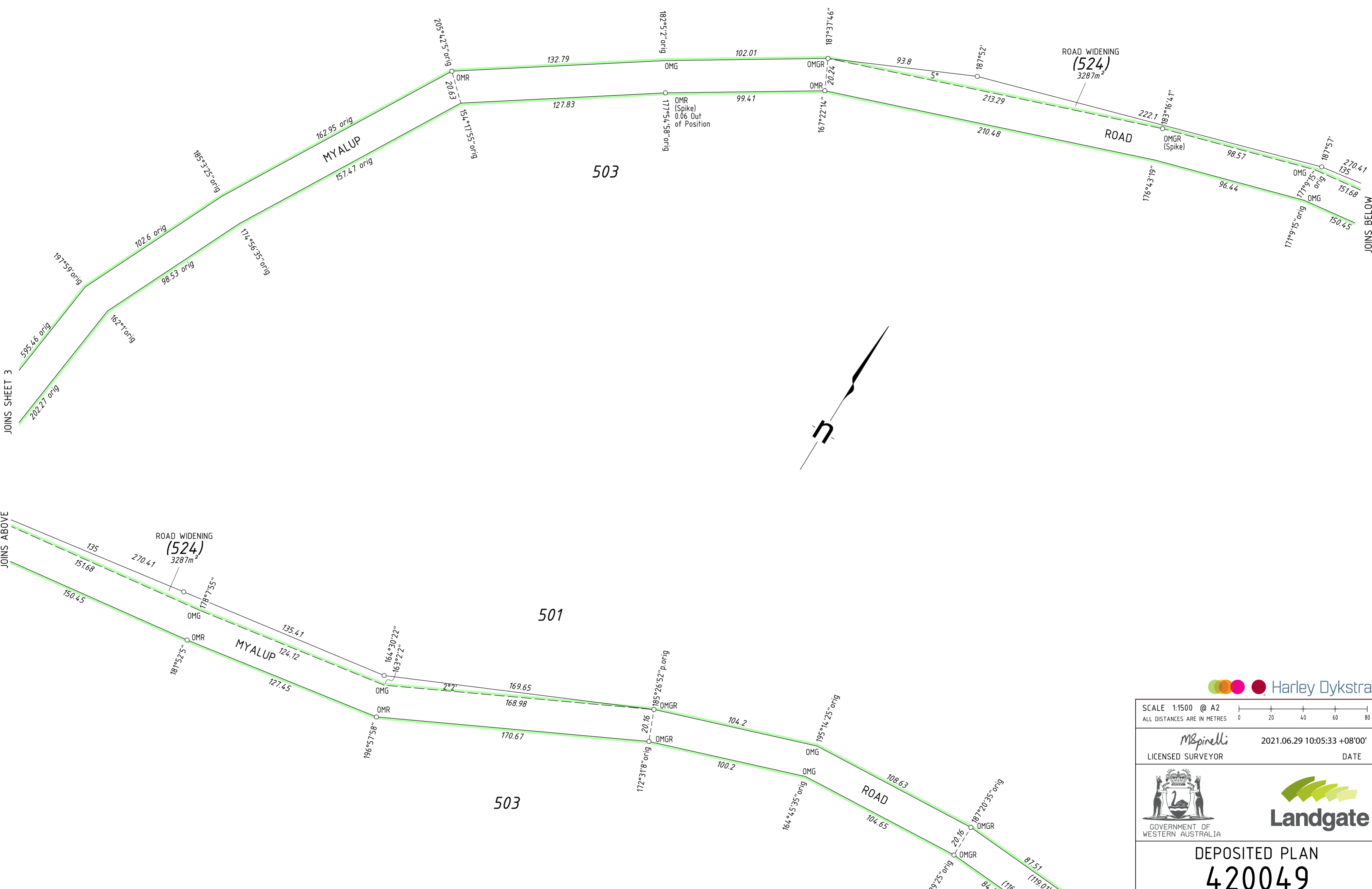
M. Spinelli 2021.06.29 10:05:33 +08'00'
LICENSED SURVEYOR DATE



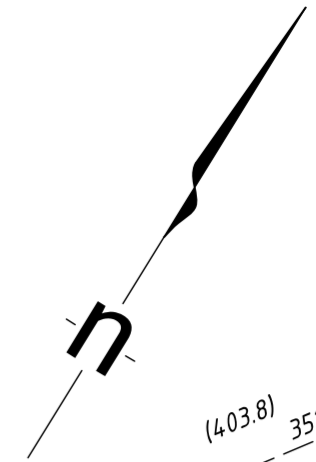
DEPOSITED PLAN
420049
SHEET 4 OF 8 SHEETS
VERSION 1

HD Ref
21770L4-01A
BdR 18/09/20

HELD BY LANDGATE IN DIGITAL FORMAT ONLY

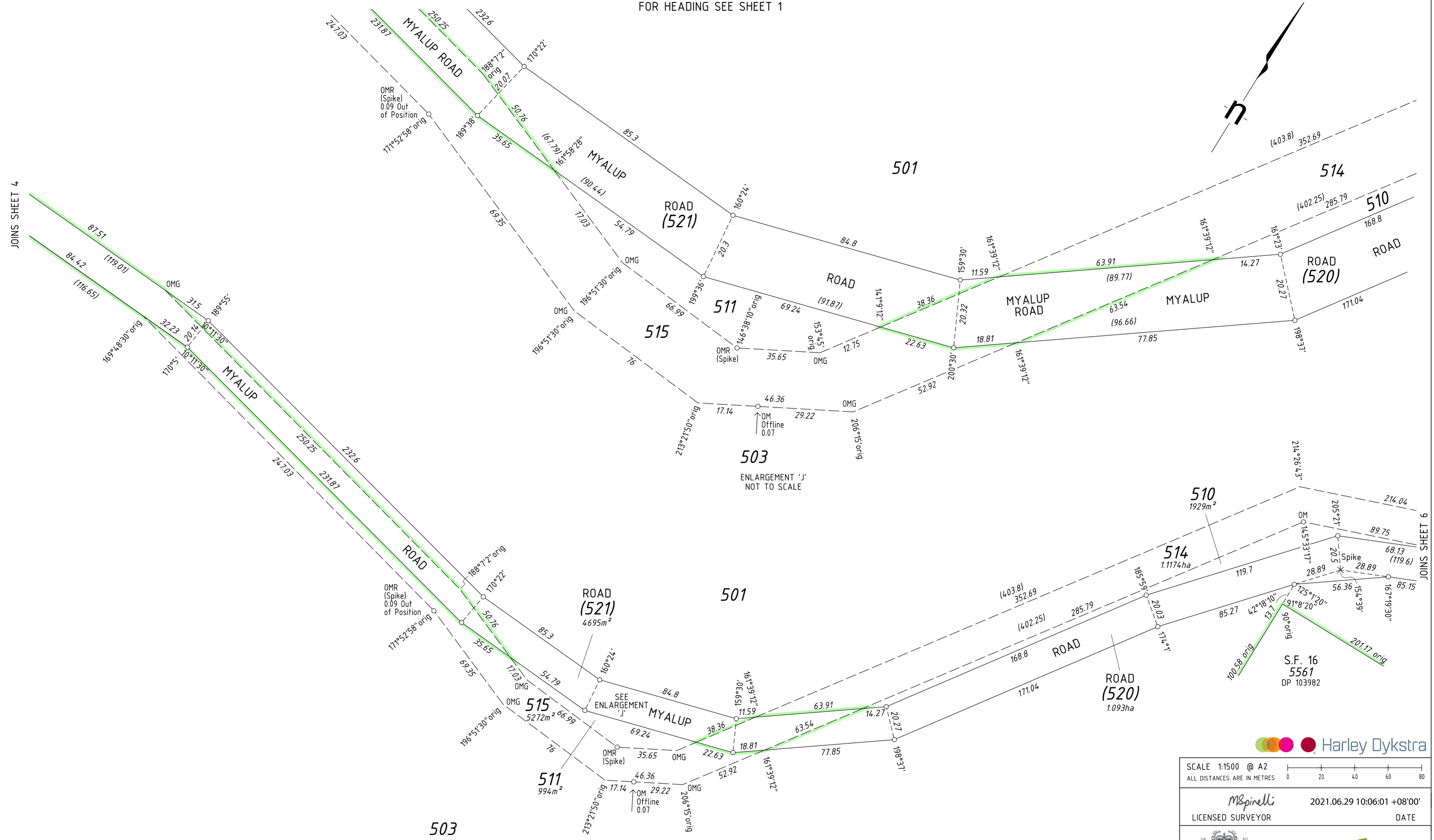


FOR HEADING SEE SHEET 1



JOINS SHEET 4

JOINS SHEET 6



Harley Dykstra

SCALE 1:1500 @ A2
ALL DISTANCES ARE IN METRES

M. Spinelli 2021.06.29 10:06:01 +08'00'
LICENSED SURVEYOR DATE

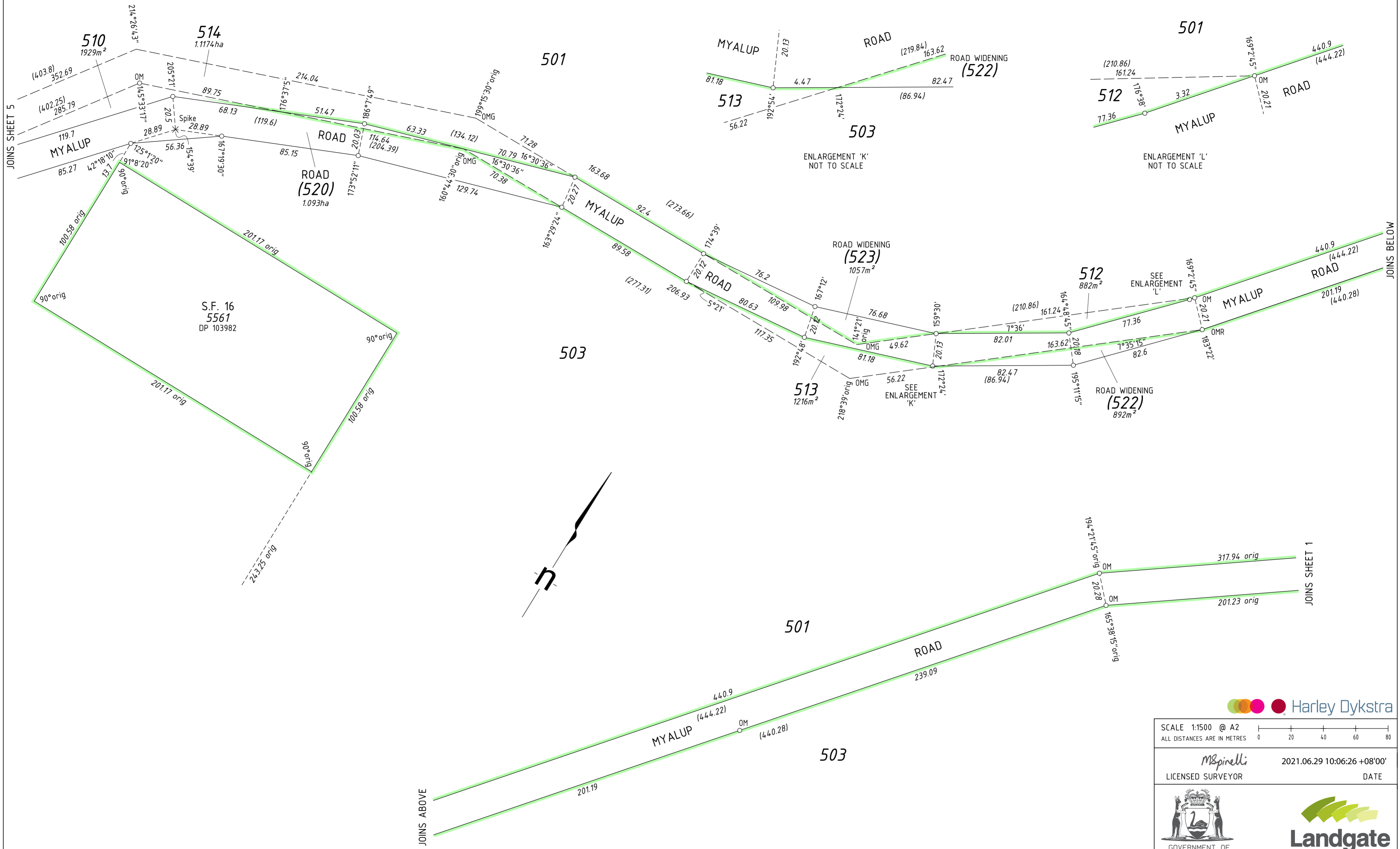


DEPOSITED PLAN
420049
SHEET 5 OF 8 SHEETS
VERSION 1

HD Ref
21770L4-01A
BdR 18/09/20

HELD BY LANDGATE IN DIGITAL FORMAT ONLY

FOR HEADING SEE SHEET 1



JOINS SHEET 5

JOINS BELOW

JOINS ABOVE

JOINS SHEET 1

HD Ref
21770L4-01A
BdR 18/09/20

HELD BY LANDGATE IN DIGITAL FORMAT ONLY

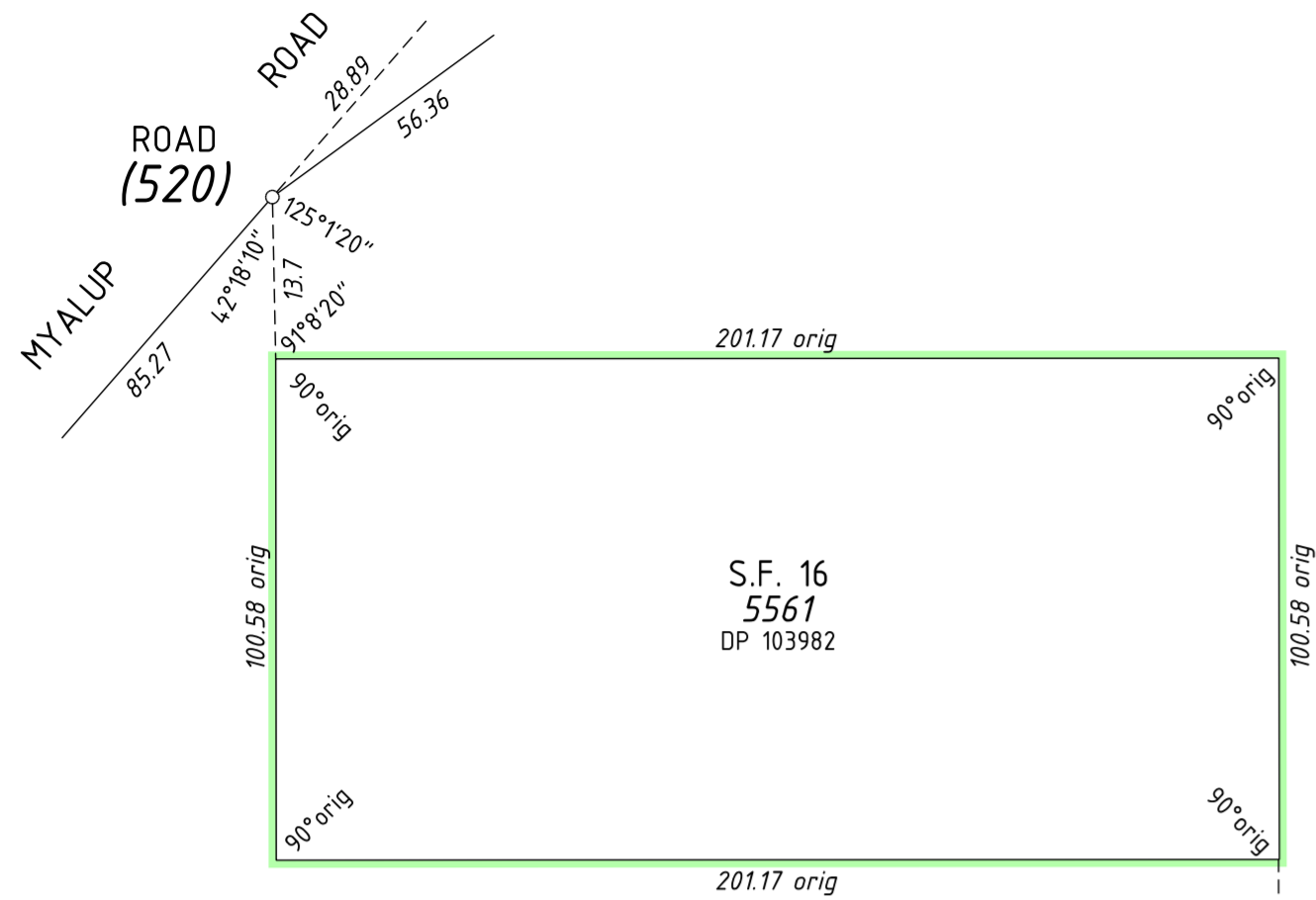
Harley Dykstra

SCALE 1:1500 @ A2
ALL DISTANCES ARE IN METRES

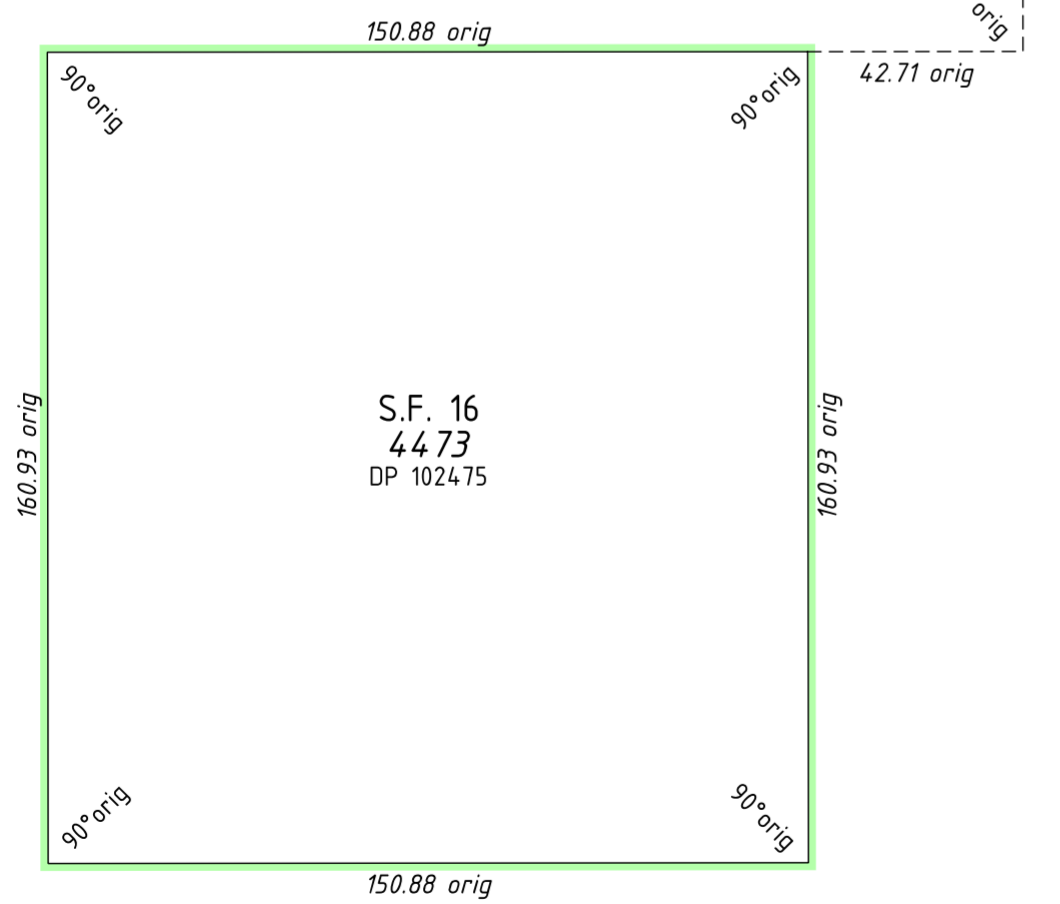
M. Spinelli 2021.06.29 10:06:26 +08'00'
LICENSED SURVEYOR DATE



DEPOSITED PLAN
420049
 SHEET 6 OF 8 SHEETS
 VERSION 1



503



ENLARGEMENT 'D'
NOT TO SCALE

HD Ref
21770L4-01A
BdR 18/09/20

HELD BY LANDGATE IN DIGITAL FORMAT ONLY



3945
DP 144686

ENLARGEMENT 'E'
NOT TO SCALE

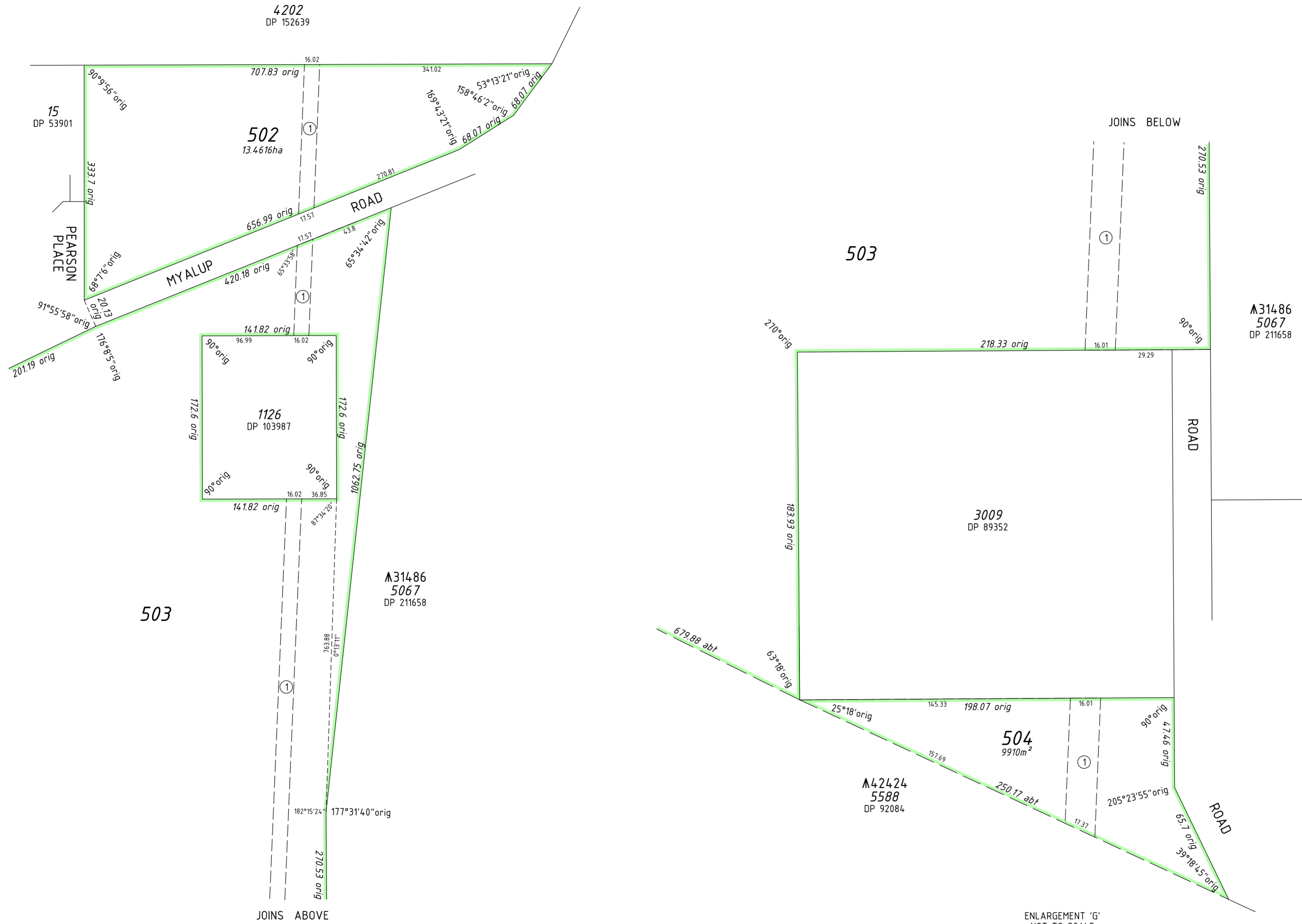


NOT TO SCALE @ A2
ALL DISTANCES ARE IN METRES

<i>M. Spinelli</i>	2021.06.29 10:06:50 +08'00'
LICENSED SURVEYOR	DATE



DEPOSITED PLAN
420049
SHEET 7 OF 8 SHEETS
VERSION 1



ENLARGEMENT 'F'
NOT TO SCALE

ENLARGEMENT 'G'
NOT TO SCALE

HD Ref
21770L4-01A
BdR 18/09/20

HELD BY LANDGATE IN DIGITAL FORMAT ONLY



NOT TO SCALE @ A2
ALL DISTANCES ARE IN METRES

M^Spinelli 2021.06.29 10:07:14 +08'00'
LICENSED SURVEYOR DATE



DEPOSITED PLAN
420049
SHEET 8 OF 8 SHEETS
VERSION 1