

RESERVE ACTION SHEET: STATE FORESTS

STATE FOREST No. 24

LOCAL GOVERNMENT: West Arthur

NAME: Muja State Forest

PURPOSE: State Forest

VESTING: Conservation and Parks Commission

ACTION

Excision of Lot 102 on Deposited Plan 410934 from State Forest No. 24.

Total Area: 56464.9036 to 56460.6671 hectares

REASON FOR ACTION:

Main Roads Western Power requested the excision of 4.2365 hectares from State Forest No. 24 to facilitate the realignment and upgrades to Coalfields Road. Coalfields Road has been supporting a significant volume to heavy vehicle traffic associated with the transport of grain to the Bunbury Port. The realignment and upgrades will ensure the road is able to meet with the increasing requirements associated heavy vehicle traffic and improve the quality of the road for all users.

As part of the road actions Main Roads will close and rehabilitate the current alignment of Coalfields Road which will be added to the surrounding State forest. Main Roads have also identified areas of unconstructed road reserves which will be closed and added to the surrounding State forest. The proposed additions to State Forest No. 24 is approximately 23 hectares.

An order was published in the *Government Gazette* on 19 June 2018 finalising the excision from State Forest No 24.

Date of amendment: 19/06/2018

Maps: pp. 104, 141, 143-145,

Gazette Order: pp. 221

Proposal Summary: see pp. 215-216

Native Title: Gnaala Karla Booja

1	LAND SERVICES UNIT LEADER	To note	6d 9/7/18.
2	LAND UNIT	Send scan of RAS, Government Gazette order and maps to: <ul style="list-style-type: none"> • Lisa Wright (Kensington) DIGITAL COPY • District Manager DIGITAL COPY • Regional Manager DIGITAL COPY • Geoffrey Banks GIS Branch DIGITAL COPY Attach Landgate RED to file Strikethrough from Proposals spreadsheets Create Conservation and Parks Commission summary	
3	EXECUTIVE DIRECTOR, CONSERVATION AND ECOSYSTEM MANAGEMENT	To note	
4	C.I.S.	Please rename file/create new file Keyword: Activity: Subject: Free text:	

CONSERVATION

CO401

CONSERVATION AND LAND MANAGEMENT ACT 1984

CONSERVATION AND LAND MANAGEMENT (EXCISION FROM STATE FOREST) ORDER (NO. 3) 2018

Made by the Minister for Environment under section 9(3)(b) of the *Conservation and Land Management Act 1984*.

1. Citation

This order may be cited as the *Conservation and Land Management (Excision from State Forest) Order (No. 3) 2018*.

2. Commencement

This order comes into operation as follows—

- (a) clauses 1 and 2—on the day on which this order is published in the *Gazette*;
- (b) the rest of the order—on the day after that day.

3. Portions of State Forest No. 24 excised

The area described in Schedule 1 is ordered to be excised from State Forest No. 24.

Schedule 1—Land no longer part of State Forest No. 24

All that portion of land situated about 4.5 kilometres west of Bowelling and comprising of Lot 102 on Deposited Plan 410934.

Area: 4.2365 hectares

On Landgate plan: Muja SE (2131-II-SE).

4. Purpose of excision

The area described in Schedule 1 is to facilitate the realignment and upgrades to **Coalfields Road**.

Hon STEPHEN DAWSON MLC, Minister for Environment.

HEALTH

HE401

HEALTH PRACTITIONER REGULATION NATIONAL LAW (WESTERN AUSTRALIA) ACT 2010

HEALTH PRACTITIONER REGULATION NATIONAL LAW (WESTERN AUSTRALIA)

MEDICAL (AREA OF NEED) DETERMINATION (NO. 10) 2018

Made by the Chief Medical Officer, pursuant to section 67(5) of the Schedule of the *Health Practitioner Regulation National Law (Western Australia)*.

Citation

1. This determination may be cited as the *Medical (Area of Need) Determination (No. 10) 2018*.

Commencement

2. This determination comes into operation on the 15 July 2018.

Area of need

3. The area of need specified in the Schedule is determined to be an area of need for the purposes of section 67(5) of the Schedule of the *Health Practitioner Regulation National Law (Western Australia)*.

Expiry of determination

4. This determination expires on the 14 July 2019.

SCHEDULE

GENERAL MEDICAL SERVICES IN THE SUBURB OF WESTMINSTER IN THE CITY OF STIRLING

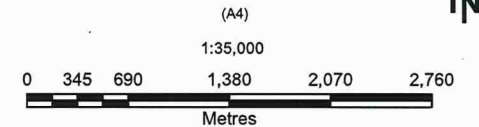
Dated this 11th day of June 2018.

Professor DAVID FORBES, A/Chief Medical Officer,
Department of Health
As delegate of the Minister for Health.

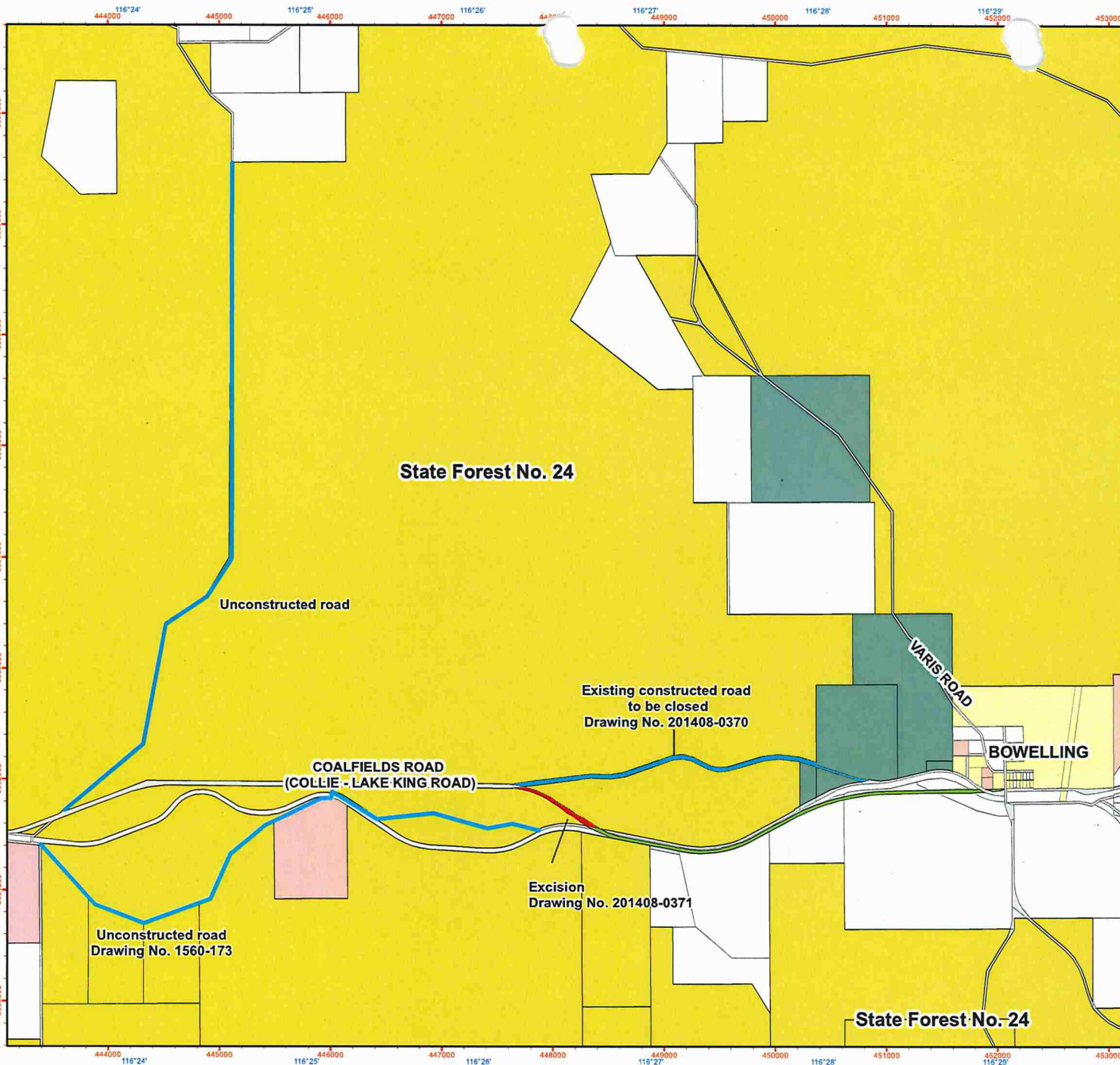
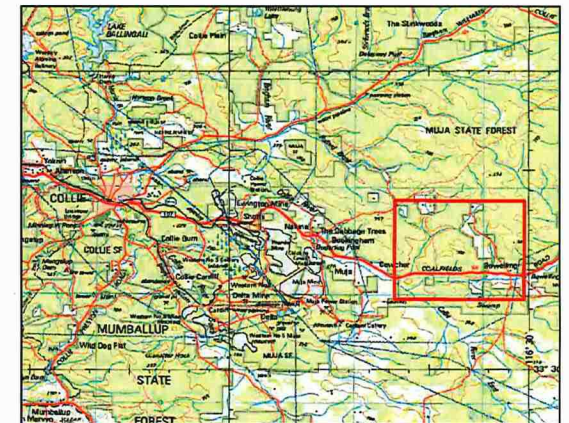
Proposed Excision from State Forest No. 24 Realignment of Coalfields Road (Collie-Lake King Road)

Legend

- Excision from State Forest
- Proposed closed road
- Excision from other tenures
- CALM Exec Body Freehold
- Nature Reserve
- State Forest
- Timber Reserve
- Crown Reserve
- Freehold
- Public Roads
- Unallocated Crown Land



Projection: Universal Transverse Mercator
MGA Zone 50, Datum: GDA94



Grid shown at 1 minute intervals
Grid shown at 1000 metre intervals

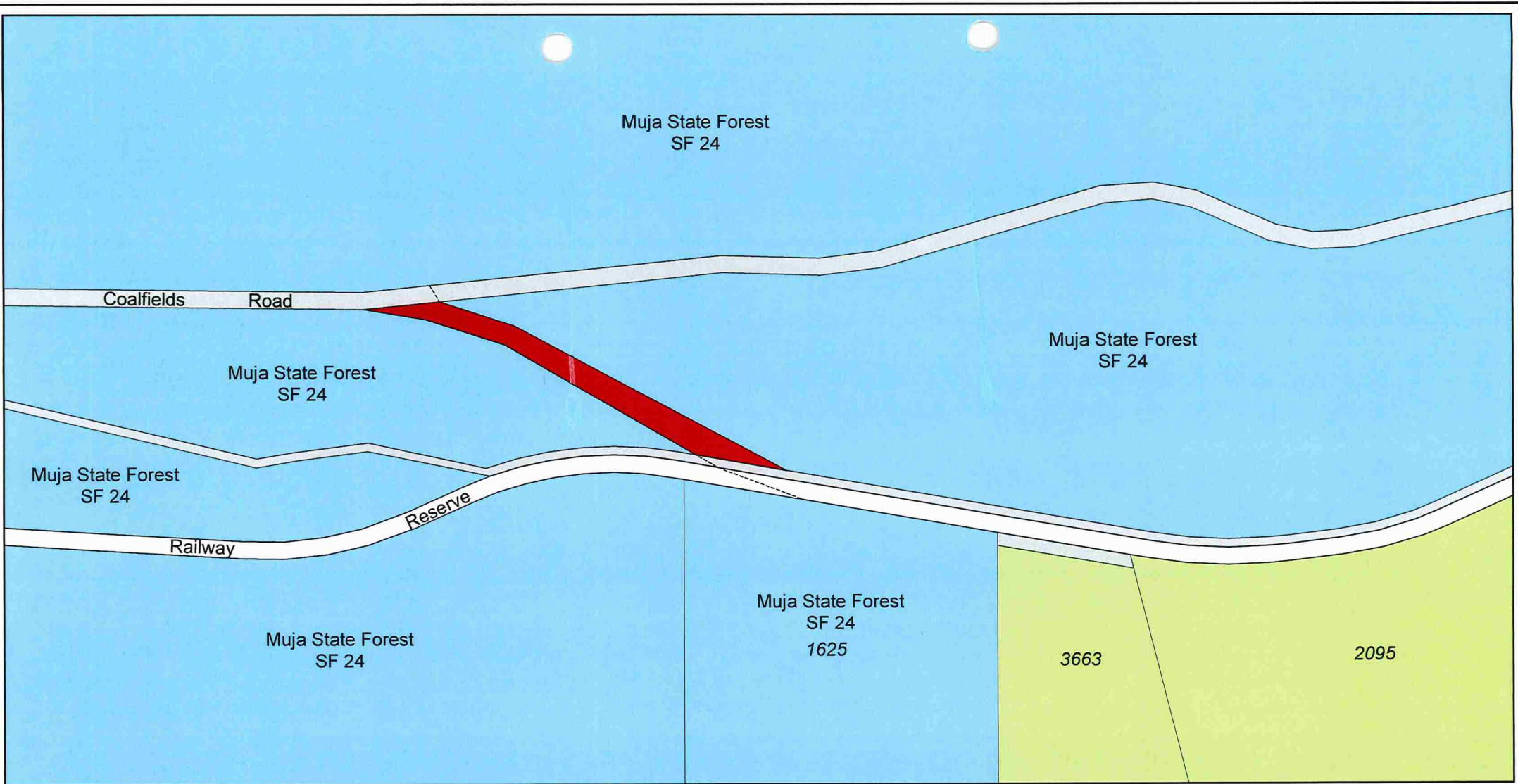
The Dept. of Parks and Wildlife does not guarantee that this map is without flaw of any kind and disclaims all liability for any errors, loss or other consequence which may arise from relying on any information depicted.

Roads and tracks on land managed by DP&W may contain unmarked hazards and their surface condition is variable. Exercise caution and drive to conditions on all roads.

Produced by the
Department of
Parks and Wildlife



Job Ref: 2015/000012, Produced at 3:14pm, on Jan 12, 2015



PROPOSED EXCISION FROM STATE FOREST No.24

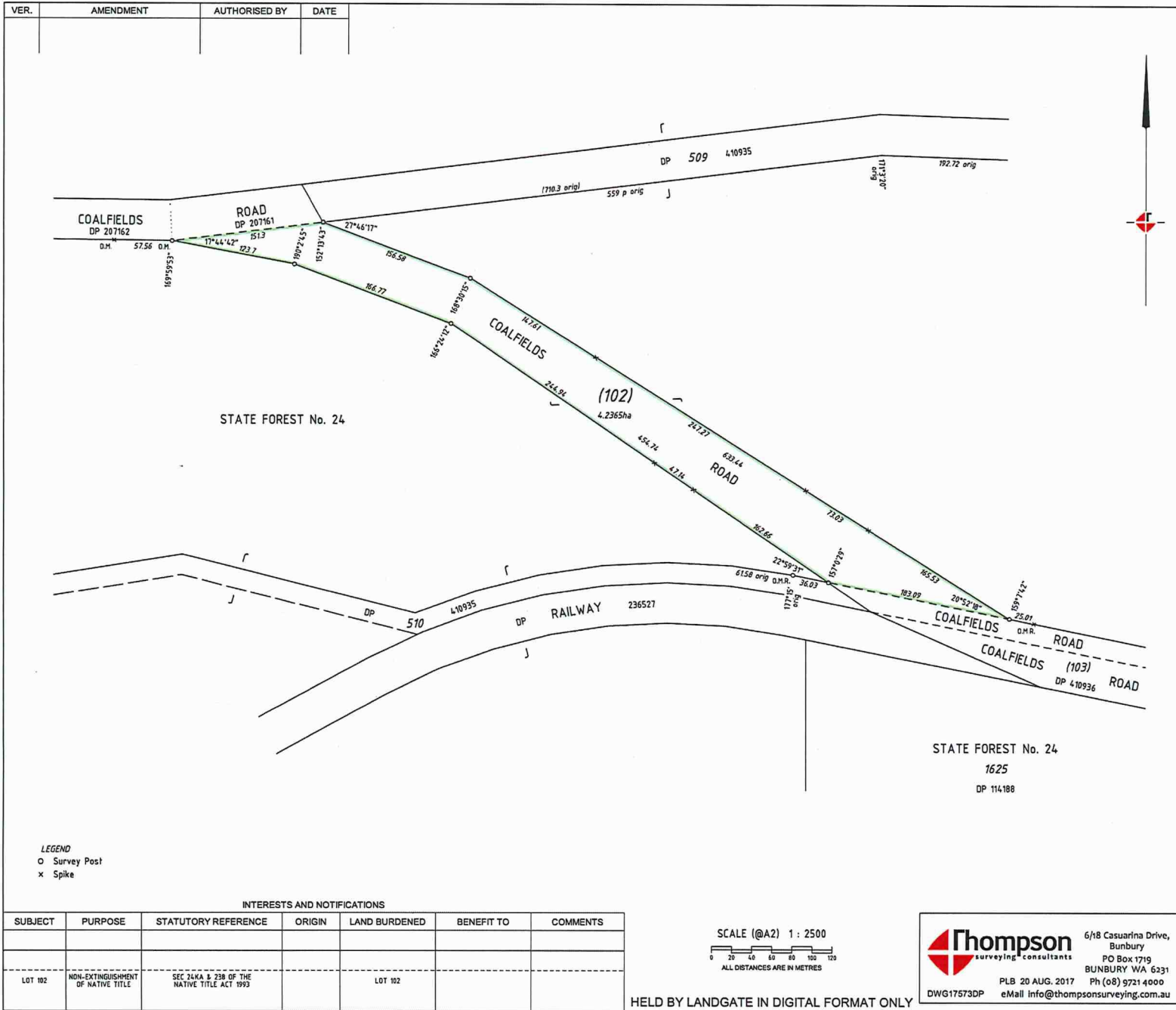
Legend

- 1. Proposed excision from State Forest No.24
- 2. State forest adjoining area subject of excision
- 3. Freehold land

SCALE: 1:12,500

On Landgate Plan: MUJA SE (2131-II-SE)

On Department of Biodiversity Conservation and Attractions COG Plan: 2131-2 & 3



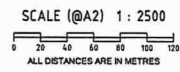
VER.	AMENDMENT	AUTHORISED BY	DATE

TYPE	CROWN	S.S.A. NO
PURPOSE	SUBDIVISION	
PLAN OF	ROAD (LOT 102)	
FORMER TENURE	Pt STATE FOREST No. 24	
LOCAL AUTHORITY	SHIRE OF WEST ARTHUR	
LOCALITY	BOWELLING	
D.O.L. FILE	00297-1944	
FIELD RECORD	138275	
SURVEYOR'S CERTIFICATE - Reg. 54		
I, L.B. KOK hereby certify that this plan is accurate and is a correct representation of the -		
(a) "survey; and/or		
(b) "calculations from measurements recorded in the field records,		
[* delete if inapplicable]		
undertaken for the purposes of this plan and that it complies with the relevant written law(s) in relation to which it is lodged.		
Digitally signed by L.B. Kok		Date: 2017.08.24 13:53:26 +08'00'
LICENSED SURVEYOR	DATE	
1 Sept 2017	\$0.00	274278
DATE	FEE PAID	ASSESS No.
I.S.C.		
C Spann	EXAMINED	10-Oct-2017
DATE		
WESTERN AUSTRALIAN PLANNING COMMISSION		
FILE	EXEMPT FROM	
W.A.P.C. APPROVAL		
Delegated under S.18 P&D Act 2005		
DATE		
IN ORDER FOR DEALINGS		
SUBJECT TO		
State Forest Action		
Dedication Action		
FOR REGISTRAR OF TITLES		25-Oct-2017
DATE		
APPROVED		
INSPECTOR OF PLANS AND SURVEYS /		
AUTHORISED LAND OFFICER		
(S. 18 Licensed Surveyors Act 1909)		
DATE		
 		
DEPOSITED PLAN		
410934		
SHEET 1 OF 1 SHEETS		
VERSION 1		

LEGEND
 o Survey Post
 x Spike

INTERESTS AND NOTIFICATIONS

SUBJECT	PURPOSE	STATUTORY REFERENCE	ORIGIN	LAND BURDENED	BENEFIT TO	COMMENTS
LOT 102	NON-EXTINGUISHMENT OF NATIVE TITLE	SEC 24KA & 23B OF THE NATIVE TITLE ACT 1993		LOT 102		



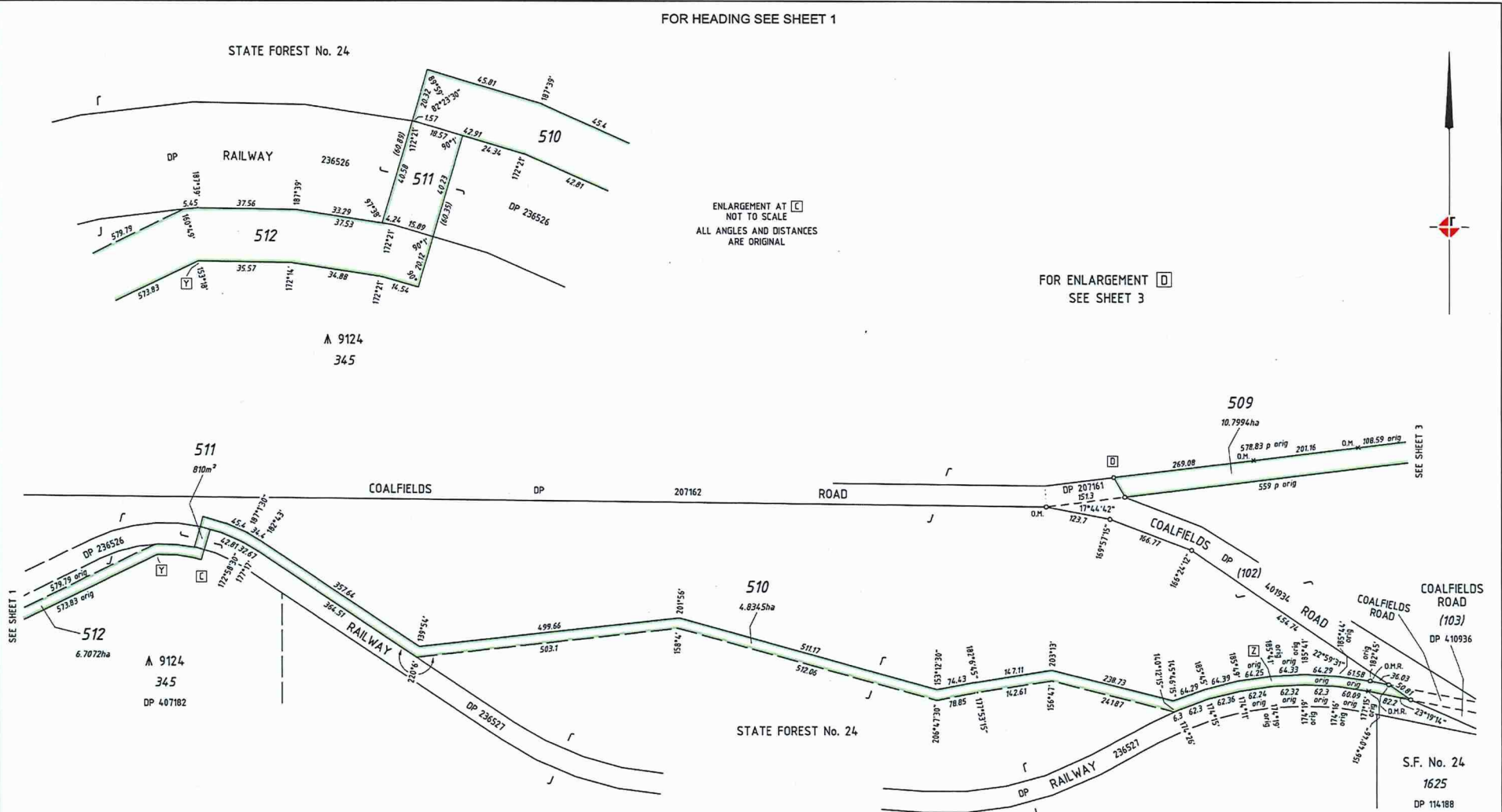
HELD BY LANDGATE IN DIGITAL FORMAT ONLY

 6/18 Casuarina Drive, Bunbury
 PO Box 1719 BUNBURY WA 6231
 Ph (08) 9721 4000
 PLB 20 AUG. 2017
 DWG17573DP eMail info@thompsonsurveying.com.au

FOR HEADING SEE SHEET 1

ENLARGEMENT AT **C**
NOT TO SCALE
ALL ANGLES AND DISTANCES
ARE ORIGINAL

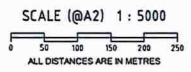
FOR ENLARGEMENT **D**
SEE SHEET 3



ALL DIMENSIONS ARE ORIGINAL
FROM POINT **Y** TO POINT **Z**

FOR INTERESTS & NOTIFICATIONS
SEE SHEET 3

LEGEND
○ Survey Peg
× Spike



HELD BY LANDGATE IN DIGITAL FORMAT ONLY

Thompson surveying consultants
6/18 Casuarina Drive, Bunbury
PO Box 1719 BUNBURY WA 6231
Ph (08) 9721 4000
DWG17573v1DP eMail info@thompsonsurveying.com.au

Digitally signed by L.B. Kok
Date: 2017.08.24 14:02:45 +0800

LICENSED SURVEYOR DATE

DEPOSITED PLAN
410935
SHEET 2 OF 3 SHEETS
VERSION 1

