

ADMINISTRATIVE INFORMATION

W.A. NATURE RESERVE NO.: 1017

GOVERNMENT GAZETTE
Date Page No.

FILE NUMBER: 887/76

PURPOSE: Protection of Flora

21.3.30 866

NAME:

CLASS (Land Act):

AREA: 467.3739 ha

1.4.55 621

VESTING:

LOCATION NO(S): Vic.9316

CLASSIFICATION:
(Wildlife Act
Section 12A)

LOCAL AUTHORITY: Mullewa Shire

LITHO NO(S): 156/80 A3

CADASTRAL MAP NO(S):

TOPO. MAP NO(S):

LATITUDE:

LONGITUDE:

AUST. GRID REFERENCE:

TRAVELLER'S ATLAS OF W.A.: Map No.:

Ref. No.:

AERIAL PHOTOGRAPHS
Wallet No.:

INFO. on COMPUTER:

WILDLIFE DISTRICT RESPONSIBLE:

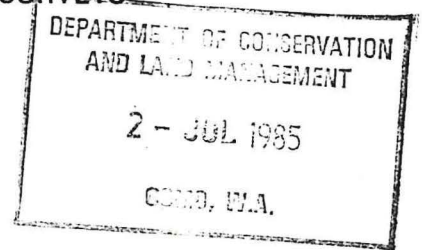
RESEARCH OFFICERS/AREA OF RESEARCH:

NOTES:



DEPARTMENT OF LANDS AND SURVEYS

Cathedral Avenue,
Perth,
Western Australia 6000



Your Ref. F & W 887/76.
Our Ref. 846/30 CN:KMH.
Telephone Enquiries 323 1278.

Executive Director,
Department of Conservation and
Land Management,
State Operations Headquarters,
50 Hayman Road,
COMO C.D.O.

RESERVES 1017 AND 23772.

I refer to your memo of February 19, 1985 and advise for your information that Executive Council has:-

1. approved of:-
 - a) the cancellation of Reserve No. 23772 (Victoria District) "Townsite".
 - b) the amendment of Reserve No. 1017 (Victoria Location 9316) "Protection of Flora" to include Victoria Location 11565 and of its area being increased to 548.5286 hectares.
 - c) the purpose of Reserve No. 1017 (Victoria Locations 9316 and 11565) being changed from "Protection of Flora" to "Conservation of Flora and Fauna".
2. issued an Order in Council directing that Reserve No. 1017 (Victoria Locations 9316 and 11565) shall vest in and be held by the Western Australian Wildlife Authority in trust for the purpose of "Conservation of Flora and Fauna".

Notice to this effect was published in the Government Gazette of February 15, 1985 and I enclose a print showing the said amendment and the relevant Vesting Order.

Please accept my apologies for any inconvenience caused by my delay in advising you.

Yours faithfully,

[Signature]
UNDER SECRETARY FOR LANDS

June 28, 1985.

Encl:

OC. Reserves
Map previously done. 156/80.
cf 29.8.86

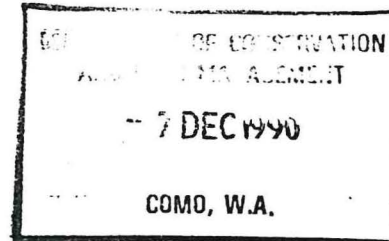


015125F3102

21

Your Ref: 015125F3102
 Our Ref: 2354/972 V5 CA:KF
 Telephone: 323 1614
 Enquiries: C. ABEY

EXECUTIVE DIRECTOR
 DEPARTMENT OF CONSERVATION AND
 LAND MANAGEMENT
 PO BOX 104
 COMO WA 6152



Dear Sir

NAMING OF RESERVES

It is hereby notified for general information that the following names have been applied to the land contained in the appropriate reserves:-

THE FORTY FOUR MILE NATURE RESERVE	1017
CLEAR AND MUDDY LAKES NATURE RESERVE	7634
RUGGED HILLS NATURE RESERVE	21429
GALENA NATURE RESERVE	27083
MOUNT BYROOMANNING NATURE RESERVE	32807
WHISTLER NATURE RESERVE	33192
MUNGILLI CLAYPAN NATURE RESERVE	34604
PLUMRIDGE LAKES NATURE RESERVE	34605
GIBSON DESERT NATURE RESERVE	34606
NEALE JUNCTION NATURE RESERVE	34720
MOUNT MANNING RANGE NATURE RESERVE	36208
YEO LAKE NATURE RESERVE	36271
CARDUNIA ROCKS NATURE RESERVE	39148
WALLABY HILLS NATURE RESERVE	39149
STRATHMORE HILL NATURE RESERVE	40933

Notice to this effect will be published in the Government Gazette dated December 14, 1990 and I enclose prints showing the said reserves.

Yours faithfully

R. PUMPHREY
 A/MANAGER
 PROPERTY MANAGEMENT BRANCH
LAND OPERATIONS DIVISION

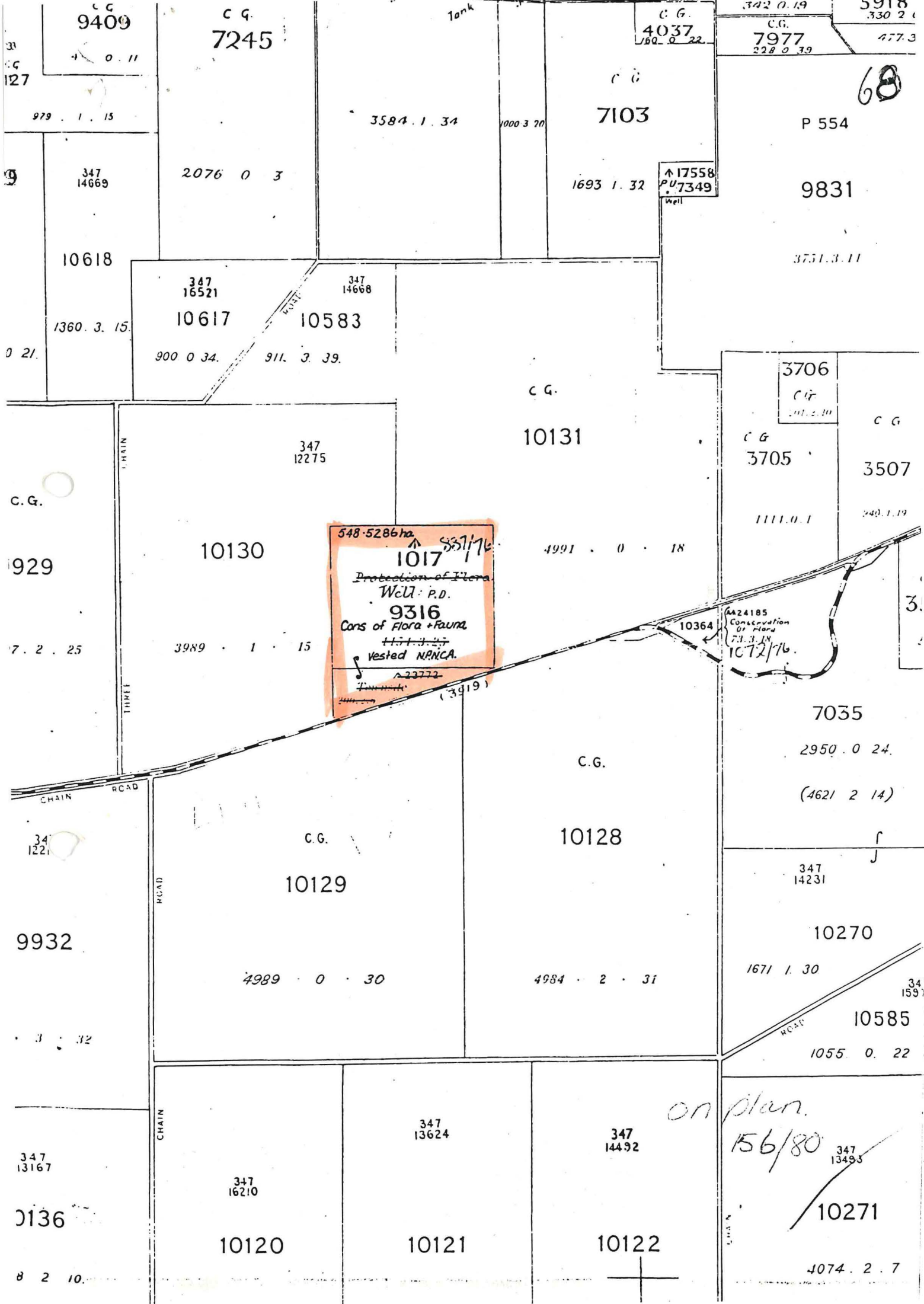
15.12.90
 //Land Information -
 P264

5 December 1990

Enc.

12PM03F

N.B. Copies on relevant reserve files
 14.12.90
~~I.MR. S. KNAPP P. 261, 263 F.V.1~~



C.G. 9409

C.G. 7245

C.G. 4037
160.0 22

342 0.19
C.G. 7977
228 0.39

5918
330 2.0
477.3

C.G. 7103

P 554

9831

3751.3.11

10618

2076 0 3

1693 1.32

17558
PU 7349
Well

347
16521

347
14668

10617

10583

900 0 34

911.3.39

C.G.

10131

3706

C.G.

C.G.

C.G.

3705

3507

1111.0.1

240.1.19

C.G.

929

10130

347
12275

4991 0 18

548.5286ha
1017
Protection of Flora
Well: P.D.
9316
Cons of Flora + Fauna
Vested NPWCA
23772
(3919)

10364

4424185
Conservation
Of Flora
7.3.3.18
1072/16

7.2.25

3989 1 15

7035

2950.0 24

(4621 2 14)

CHAIN ROAD

C.G.

10128

C.G.

10129

347
14231

10270

1671 1.30

9932

4989 0 30

4984 2 31

10585

1055 0.22

3 32

CHAIN ROAD

347
13624

347
14492

on plan.
156/80

347
13493

347
13167

347
16210

10120

10121

10122

10271

4074.2.7

8 2 10