

RESERVE ACTION SHEET - CONSERVATION RESERVES

RESERVE No. A2457

LGA: Serpentine-Jarrahdale

TENURE & NAME: Cardup Nature Reserve

ACTION

Amendment of Reserve 2457 to comprise Lot 180 on Deposited Plan 39946 (in lieu of Lot 17 on Deposited Plan 91457), Lot 146 on Deposited Plan 159977 and Lot 154 on Deposited Plan 91458 (formerly Reserve 19156), and the area being increased to 74.8386ha.

Additional Area: 4.0468 hectares plus recalculation
Total Area: 74.8386 hectares

REASON FOR ACTION

Reserve 19156, which was vested in the Shire of Serpentine-Jarrahdale for the purpose of "Recreation", was added to the adjoining Reserve 2457 at the request of the Shire. Reserve 19156 has high value for conservation. It contains threatened or poorly reserved plant communities that are representative of the eastern side of the Swan Coastal Plain, as described in Perth's Bushplan Volume 2.

Date of amendment: 2 March 2004

Customer Advice: p. 1

Plans: pp. 2-5

Further Info: pp. 7-8

IUCN classification: 1a

Native Title clearance: Extinguished - Reserves 2457 and 19156 were vested prior to 1996.

	OFFICER	ACTION	
1	LAND SERVICES COORDINATOR	to note: <i>pleased to note.</i>	<u>RP</u> <i>13.6.05</i>
2	LAND UNIT	Send copies of advice & maps to: - Lisa Wright, Woodvale - Manager, Swan Coastal District - Manager, Swan Region - Manager, WATSCU add to report to Conservation Commission:	_____ _____ _____ _____ _____
3	SENIOR POLICY OFFICER, PVS	to note native title clearance:	_____
4	DIRECTOR, NATURE CONSERVATION	to note:	_____
5	CIS	pls add "Cardup Nature Reserve" to file name	_____
6	LAND UNIT	- add Reserve Details Sheet to front of file - delete District Proposals spreadsheet entry - return Management Order to DPI - file number in TENIS to be updated	_____ _____ _____ _____

LAND ACT, 1933
(Section 33)

VESTING ORDER

File No. 3410/92

I, Professor Gordon Reid, Companion of the Order of Australia, Governor of the State of Western Australia, do hereby, in pursuance of the powers enabling me in that behalf, and under and by virtue of the provisions of Section 33 of the Land Act, 1933, direct that Reserve No. Class 'A' 2457 (Serpentine Agricultural Area Lots 17 and 146)

shall vest in and be held by National Parks and Nature Conservation Authority

in trust for the following objects and purposes (that is to say)


Conservation of Flora and Fauna

subject nevertheless to the powers reserved to me by Section 37 of the said Act.

Given under my hand, at Perth

this *21st* day
of *February* 19*89*

Gordon Reid
GOVERNOR



Department of
LAND ADMINISTRATION

Your Ref: 027466F3101

Our Ref: 1900/984 NM

Telephone: 323 1678
Enquiries:

EXECUTIVE DIRECTOR
DEPARTMENT OF CONSERVATION AND
LAND MANAGEMENT

February 24, 1989

Department of Conservation
and Land Management
24 Feb 1989
COMO, W.A.

Dear Sir

BAILEY COMMITTEE REPORT : REVIEW OF CLASS B AND C NATURE RESERVES

I advise for your information that Executive Council has:-

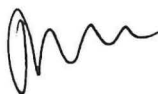
1. Issued Orders in Council revoking:-
 - (a) the Order in Council dated 8 May, 1963 whereby Reserve Nos. 9508, 10016, 17337, 26785 and 26787 were vested in The Fauna Protection Advisory Committee of Western Australia in trust for the purpose of "Conservation of Flora and Fauna" and approve the cancellation of the relevant Vesting Order accordingly.
 - (b) the Orders in Council whereby Reserve Nos. 2457, 6798, 13797, 15855, 19068, 19122, 20066, 20095, 20878, 20985, 21067, 24599, 26150, 26668, 26669, 28656, 30298 and 36942 were vested in the Western Australian Wildlife Authority in trust for the purpose of "Conservation of Flora and Fauna" and approve the cancellation of the relevant Vesting Orders accordingly.
 - (c) the Order in Council dated 6 April, 1986 whereby Reserve No. 21284 was vested in The Fauna Protection Advisory Committee of Western Australia in trust for the purpose of "Flora and Fauna" and approve the cancellation of the relevant Vesting Order accordingly.
 - (d) the Order in Council dated 7 March, 1963 whereby Reserve No. 21286 was vested in The Fauna Protection Advisory Committee of Western Australia in trust for the purpose of "Protection of Flora and Fauna" and approve the cancellation of the relevant Vesting Order accordingly.

- (e) the Orders in Council dated January 28, 1986, August 16, 1988, February 3, 1987 and August 16, 1988 whereby Reserve Numbers 6799, 9714, 9629 and 10142 respectively were vested in the National Parks and Nature Conservation Authority in trust for the purpose of "Conservation of Flora and Fauna" and approve the cancellation of the relevant Vesting Orders accordingly.
2. Approved of the purpose of Reserve Nos. 21284 "Flora and Fauna", 21286 "Protection of Flora and Fauna", 27481 "Preservation of Flora" 27223, and 29906 "Conservation of Flora" being changed to "Conservation of Flora and Fauna".
3. Issued Proclamations classifying as of Class "A":-
- (a) Reserve Nos. 2457, 6798, 6799, 9508, 9629, 9714, 10016, 10142, 13797, 15855, 17339, 19068, 19122, 20066, 20095, 20878, 20985, 21067, 21284, 21286, 21827, 24599, 26150, 26668, 26669, 26785, 26787, 27223, 27481, 27644, 28656, 29906, 30298, 36942 and 39718 "Conservation of Flora and Fauna".
- (b) Reserve No. 31163 "Research and Conservation of Flora and Fauna".
- (c) Reserve No. 29241 "Research and Conservation of Flora and Fauna".
4. Issued Orders in Council directing that Class "A" Reserve Nos. 2457, 9629, 6798, 6799, 9508, 9714, 10016, 10142, 13797, 15855, 17339, 19068, 19122, 20066, 20095, 29878, 20985, 21067, 21284, 21286, 21827, 24599, 26150, 26668, 26669, 26785, 26787, 27223, 27481, 27644, 28656, 29906, 30298, 36942 and 39718 shall vest in and be held by the National Parks and Nature Conservation Authority in trust for the purpose of "Conservation of Flora and Fauna".

Notice to this effect was published in the Government Gazette dated February 24, 1989 and I enclose all the relevant Vesting Orders and a copy of the schedule.

Would you please return to this office the superseded Vesting Orders for cancellation.

Yours faithfully



P. COYNE
MANAGER
PROPERTY MANAGEMENT BRANCH
LAND OPERATIONS DIVISION

Enc

PM054NM3

Assistant Reserves Clerk -

purpose and whereas it is deemed expedient that Reserve 31163 for the purpose of "Research and Conservation of Flora and Fauna" as described, should be classified as of Class "A": Now, therefore I, the Governor, with the advice and consent of Executive Council do by this my Proclamation classify as of Class "A" the reserve described hereunder.

Schedule

Reserve No. 31163 (Avon Location 28224) comprising an area of 38.804 3 hectares.

Plan: Woyerling N.W. 1:25 000.

Given under my hand and the Public Seal of Western Australia, at Perth, this 21 February 1989.

By His Excellency's Command,
YVONNE HENDERSON,
Minister for Lands.

GOD SAVE THE QUEEN !

Land Act 1933

PROCLAMATION

WESTERN AUSTRALIA } By His Excellency Professor Gordon Reid, Com-
GORDON REID, } panion of the Order of Australia, Governor of the
Governor. } State of Western Australia.
[L.S.]

File No. 4791/13V6.

WHEREAS by Section 31 (1) (a) of the Land Act 1933, the Governor may by Proclamation and subject to such conditions as may be expressed therein classify as of Class "A" any such lands of the Crown reserved to Her Majesty for any purpose and whereas it is deemed expedient that Reserve 29241 for the purpose of Research and Conservation of Flora and Fauna as described, should be classified as of Class "A": Now, therefore I, the Governor, with the advice and consent of Executive Council do by this my Proclamation classify as of Class "A" the reserve described hereunder.

Schedule

Reserve No. 29241 (Cockburn Sound Location 2130) comprising an area of about 253.737 9 hectares.

Plan: Perth 1:10 000 3.1

Given under my hand and the Public Seal of Western Australia, at Perth, this 21 February 1989.

By His Excellency's Command,
YVONNE HENDERSON,
Minister for Lands.

GOD SAVE THE QUEEN !

Petroleum Act 1967

PROCLAMATION

WESTERN AUSTRALIA } By His Excellency Professor Gordon Reid, Com-
GORDON REID, } panion of the Order of Australia, Governor of the
Governor. } State of Western Australia.
[L.S.]

WHEREAS it is enacted by subsection (2) of section 15 and subsections (2) and (3) of section 152 of the Petroleum Act 1967 that notwithstanding the Land Act 1933 or any other Act the Governor, by proclamation, may declare that any land of the Crown or part thereof reserved for or dedicated to any public purpose under any Act and howsoever classified that—

- (a) is not Crown Land within the meaning of that expression in section 5 of the Act; and
- (b) is specified in the proclamation, is Crown Land for the purposes of the Petroleum Act 1967 and is land to which that Act applies, so long as the proclamation remains in force.

Now, therefore, I the Governor acting with the advice and consent of the Executive Council and in the exercise of the powers under subsection (2) of section 15 of the Petroleum Act 1967, do hereby declare that the land of the Crown comprising Reserve No. 39744 classified as Class "C" and set apart for the purpose of Conservation of Flora and Fauna pursuant to the provisions of the Land Act 1933 is Crown

Land for the purpose of the Petroleum Act 1967 and is land to which the Petroleum Act 1967 applies so long as this proclamation remains in force, subject to—

proposed petroleum operations being referred to the Department of Conservation and Land Management for appropriate conditions.

Given under my hand and the Seal of the State on the 14th day of February 1989.

By His Excellency's Command,
JEFF CARR,
Minister for Mines.

GOD SAVE THE QUEEN !

AT a Meeting of the Executive Council held in the Executive Council Chamber, at Perth, this 21st day of February, 1989 the following Orders in Council were authorised to be issued—

Land Act 1933

ORDER IN COUNCIL

File No. 3002/985.

WHEREAS by section 33 of the Land Act, 1933, it is made lawful for the Governor to direct that any Reserve shall vest in and be held by any person or persons to be named in the order in trust for the like or other public purposes to be specified in such order: And whereas it is deemed expedient that Reserve No. 40166 (Kwinana Lots 234 and 264) should vest in and be held by the Water Authority of Western Australia in trust for the purpose of "Water Supply".

Now, therefore, His Excellency the Governor, by and with the advice and consent of the Executive Council, does hereby direct that the beforementioned Reserve shall vest in and be held by the Water Authority of Western Australia in trust for the purpose aforesaid, subject nevertheless to the powers reserved to him by section 37 of the said Act.

G. PEARCE,
Clerk of the Council.

Land Act, 1933

ORDER IN COUNCIL

File No. 1900/984.

WHEREAS by section 33 of the Land Act, 1933, it is made lawful for the Governor to direct that any Reserve shall vest in and be held by any person or persons to be named in the order in trust for the like or other public purposes to be specified in such order: And whereas it is deemed expedient that the Class "A" reserves listed in the attached Schedule should vest in and be held by the National Parks and Nature Conservation Authority in trust for the purpose of "Conservation of Flora and Fauna".

Now, therefore, His Excellency the Governor, by and with the advice and consent of the Executive Council, does hereby direct that the beforementioned Reserve shall vest in and be held by the National Parks and Nature Conservation Authority in trust for the purpose aforesaid, subject nevertheless to the powers reserved to him by section 37 of the said Act.

Schedule

Reserve No. 2457, 6798, 6799, 6502, 6692, 6693, 10142, 13797, 15865, 17322, 18003, 18004, 20678, 20985, 21067, 21204, 21205, 21206, 21207, 21208, 21209, 21210, 21211, 21212, 21213, 21214, 21215, 21216, 21217, 21218, 21219, 21220, 21221, 21222, 21223, 21431, 21644, 26668, 26669, 26795, 26796, 26797, 21223, 21431, 21644, 26668, 26669, 26795, 26796, 26797.

G. PEARCE,
Clerk of the Council.

Land Act 1933

ORDERS IN COUNCIL

File No. 1900/05.

WHEREAS by section 34B (1) of the Land Act 1933, it is made lawful for the Governor to revoke an Order in Council issued pursuant to section 33 of that Act. And Whereas by Order in Council dated 16 August 1988 Reserve 6714 was

vested in the National Parks and Nature Conservation Authority in trust for the purpose of "Conservation of Flora and Fauna".

File No. 2750/05.—And Whereas by Order in Council dated 3 February 1987 Reserve 9629 was vested in the National Parks and Nature Conservation Authority in trust for the purpose of "Conservation of Flora and Fauna".

File No. 12295/05.—And Whereas by Order in Council dated 16 August 1988 Reserve 10142 was vested in the National Parks and Nature Conservation Authority in trust for the purpose of "Conservation of Flora and Fauna".

File No. 2349/99V2.—And Whereas by Order in Council dated 28 January 1986 Reserve 6799 was vested in the National Parks and Nature Conservation Authority in trust for the purpose of "Conservation of Flora and Fauna".

File No. 4204/25.—And Whereas by Order in Council dated 7 March 1963 Reserve 21286 was vested in the Fauna Protection Advisory Committee of Western Australia in trust for the purpose of "Protection of Flora and Fauna".

File No. 1941/06.—And Whereas by Order in Council dated 6 April 1966 Reserve 21284 was vested in the Fauna Protection Advisory Committee of Western Australia in trust for the purpose of "Flora and Fauna".

File No. 1900/984.—And Whereas by Order in Council dated 8 May 1963 Reserves 9508, 10016, 17337, 26785 and 26787 were vested in the Fauna Protection Advisory Committee of Western Australia in trust for the purpose of "Conservation of Flora and Fauna".

File No. 3002/985.—And Whereas by Order in Council dated 15 September 1987 Reserve 40166 was vested in the Water Authority of Western Australia in trust for the purpose of "Water Supply".

Now, therefore, His Excellency the Governor, by and with the advice and consent of the Executive Council, hereby directs that the beforementioned Order in Council be revoked and the Vesting Order cancelled accordingly.

G. PEARCE,
Clerk of the Council.

Land Act 1933
ORDER IN COUNCIL

File No. 1900/984.

WHEREAS by Section 34B(1) of the Land Act 1933, it is made lawful for the Governor to revoke an Order in Council issued pursuant to Section 33 of that Act. And Whereas by Orders in Council issued on dates specified in the attached Schedule the respective Reserves were vested in the Western Australian Wildlife Authority in trust for the purpose of Conservation of Flora and Fauna.

Now, therefore, His Excellency the Governor, by and with the advice and consent of the Executive Council, hereby directs that the beforementioned Order in Council be revoked and the Vesting Order cancelled accordingly.

Schedule

Reserve No.; Date of Order in Council.

19122; 10 October 1963.
30298; 18 March 1970.
21067; 5 March 1975.
26668; 24 January 1979.
20985; 30 May 1979.
6798; 29 October 1980.
13797; 29 October 1980.
20066; 29 October 1980.
20095; 29 October 1980.
36942; 29 October 1980.
21827; 1 April 1981.
15855; 5 July 1983.
20878; 5 July 1983.
26669; 5 July 1983.
28656; 24 July 1984.
24599; 22 August 1984.
19068; 9 October 1984.
2457; 12 March 1985.
26150; 12 March 1985.

G. PEARCE,
Clerk of Council.

STATE TAXATION

Notice Pursuant to Section 50 of the Land Tax Assessment Act 1976

To: National Companies and Securities Commission, Public Trust Office Building, 565 Hay Street, Perth WA 6000.

HAVING vested in it pursuant to Section 461 of the Companies (Western Australia) Code all that land contained in portion of Swan Location 61 and being Lot 674 on Plan 1751 (Sheet 2) being the land contained in Certificate of Title Volume 1201 Folio 184 standing in the name of Elmfield Properties Pty Ltd.

Take Notice: The amount of land tax due and owing in respect of the abovementioned land is as follows—

1. 1981/82.....	\$1 336.30
2. 1982/83.....	\$281.71
3. 1983/84.....	\$104.76
4. 1984/85.....	\$1 239.74
5. 1985/86.....	\$391.23
6. 1986/87.....	\$479.83
7. 1987/88.....	\$555.71
8. 1988/89.....	\$529.25
Total.....	\$4 918.53

If the amount of \$3 833.57 being the amount of land tax due and owing for a period of 2 years, is not paid within one year from the date of the first publication of this Notice, the Commissioner of State Taxation intends to apply to the Supreme Court for an order for the sale of the abovementioned land. Upon the sale of the abovementioned land, the Commissioner of State Taxation shall be entitled to apply the proceeds to payment of all land tax due and owing up to the time of sale and all costs of attending to the application, and of attending the sale of the land.

P. FELLOWES,
Commissioner of State Taxation,
State Taxation Department.

NOTICE PURSUANT TO SECTION 50 OF THE LAND TAX ASSESSMENT ACT 1976

TO Elisa Doelker of c/- Austmark International Limited of 1st Floor, 9 Havelock Street, West Perth being the owner of all that land being portion of Canning Location 31 and being Lot 436 on Plan 13504 being the whole of the land contained in Certificate of Title Volume 1593 Folio 425.

Take notice, the amount of land tax due and owing in respect of the abovementioned land is as follows:

1. 1983/84.....	\$154.00
2. 1984/85.....	\$154.00
3. Memorial Fee.....	\$27.00
4. 1985/86.....	\$147.24
5. 1986/87.....	\$162.23
6. 1987/88.....	\$169.31
7. 1988/89.....	\$161.25
Total.....	\$975.03

If the amount of \$482.24, being the amount of the land tax due and owing for a period of two years, is not paid within one year from the date of the first publication of this notice, the Commissioner of State Taxation intends to apply to the Supreme Court for an Order for the sale of the abovementioned land. Upon the sale of the abovementioned land, the Commissioner of State Taxation shall be entitled to apply the proceeds to payment of all land tax due and owing up to the time of sale and all costs of attending to the application, and of attending the sale of the land.

P. FELLOWES,
Commissioner of State Taxation.

**Customer Advices for Reserve Actions
1/12/2004 - 31/12/2004**

Shire of Serpentine-Jarrahdale 1/12/2004 - 31/12/2004

Cancelled and added to A.2457

Reserve No.	Land Description	DOLA File No.	Volume/Folio	Action	Document No.	Registered	Street Name	Area	Public Plans
19156		06569-1925-01RO	3010-118	Revocation of Management Order (Shire of Serpentine-Jarrahdale) for the designated purpose of "Recreation".	1805772	02/03/2004	Cardup Siding Road, Cardup	4.0468 Ha	BG33(2) 21.33
19156		06569-1925-01RO	3010-118	Reserve Cancellation "Recreation"	1805773	02/03/2004	Cardup Siding Road, Cardup	4.0468 Ha	BG33(2) 21.33
2457	Lot 146 on Deposited Plan 159977 Lot 17 on Deposited Plan 91457	03410-1892-01RO	0000-000 0000-000 0000-000 0000-000	Amendment of Reserve to To comprise Lot 180 on Deposited Plan 39946 (in lieu of Lot 17), Lot 146 on Deposited Plan 159977 and Lot 154 on Deposited Plan 91458 and the area being increased to 74.8386 hectares.	1805776	02/03/2004	Cardup Siding Road, Cardup	74.8386 Ha	BG33(2) 21.32 & 21.33
2457 2457 2457	Lot 146 on Deposited Plan 159977 Lot 17 on Deposited Plan 91457	03410-1892-01RO	3010-109 3133-398 3010-118 3010-118 3010-118 3010-118	Management Order to Conservation Commission of Western Australia, cnr Hackell Drive and Australia II Drive, Crawley WA 6009 To be utilised for the designated purpose of "Conservation of Flora and Fauna" only, for the designated purpose of "Conservation of Flora and Fauna"	1805777	02/03/2004	Cardup Siding Road, Cardup	74.8386 Ha	BG33(2) 21.32 & 21.33
2457		03410-1892-01RO	0000-000 0000-000 0000-000	Revocation of Management Order (NP & NCA) for the designated purpose of "Conservation of Flora and Fauna".	1805775	02/03/2004	Cardup Siding Road, Cardup	70.6991 Ha	BG33(2) 21.32 & 21.33
4486	Mundijong Lot 217 on Deposited Plan 184562.	07183-1897-02RO	0000-000 0000-000 0000-000	Amendment of Reserve to To now comprise Mundijong Lot 232 on Deposited Plan 37784, and with its area being increased (recalculated) to 6.0422 hectares, accordingly.	1749254	05/01/2004	Between Mundijong Road and Cockram Street, Mundijong.	6.0422 Ha	BG33 (2) 20.26, 20.27, 21.26 and 21.27
4486		07183-1897-02RO	0000-000 0000-000	Revocation of Management Order (Shire of Serpentine-Jarrahdale) for the designated purpose of "Recreation".	1749253	05/01/2004	Between Mundijong Road and Cockram Street, Mundijong.	6.031 Ha	BG33 (2) 20.26, 20.27, 21.26 and 21.27
4486		07183-1897-02RO	3132-478 3132-478 3132-478 3132-478	Management Order to Shire of Serpentine-Jarrahdale, 6 Paterson Street, MUNDIJONG WA 6123. (i) To be utilised for the designated purpose of "Recreation" only; (ii) Power to lease (or sub lease or licence) for the designated purpose is granted for the whole or any portion thereof for any term not exceeding twenty one (21) years from the date of the lease subject to the approval in writing of the Minister for Lands being first obtained to each and every lease or assignment of lease, pursuant also to the provisions of section 19 of the Land Administration Act 1997, for the designated purpose of "Recreation"	1749255	05/01/2004	Between Mundijong Road and Cockram Street, Mundijong.	6.0422 Ha	BG33 (2) 20.26, 20.27, 21.26 and 21.27

See A.2457 for details p.5

CONSERVATION ESTATE OFFICER
LAND ADMINISTRATION SECTION
PARK POLICY AND TOURISM BRANCH

A Reserve 2457 within SWAN/SWAN COASTAL Region/District, was
~~created~~/amended, effective from 2 MARCH 2004.

- A copy of the customer advice can be found at folio 127.
The addition / excision is shown on the associated Deposited plan / Diagram which
is listed below:

Deposited Plan	<u>91458</u>	lot / location	<u>154</u>	folio	<u>128</u>
	_____		_____		_____
	_____		_____		_____

Other relevant deposited plans / diagrams:

	<u>39946</u>	lot / location	<u>180</u>	folio	<u>130</u>
	<u>159977</u>		<u>146</u>		<u>154</u>
	_____		_____		_____

- A locality plan with the addition / excision shown highlighted can be found at folio
131.
- Copies of other relevant notifications pertinent to this reserve action have been
placed at folios 121-125 inclusive.

Would you please advise the relevant offices of this amendment through your Reserve
Action Sheet.

Recommended IUCN classification 1a (No change)

Greene

Program Leader
Tenure Group, GIS
Information Management Branch

9.5.05

~~Send to V. Fordham Lamont 15-8-05~~
tfor

V. Fordham Lamont:

Do you now have what
you need for a Reserve Action
Sheet?

FILLED
18 MAY 2005
By JF

RP
10/6/05

Report Name: Detail Report

Query Criteria

Crown Reserve No. = 2457

Special Comments

Crown Reserve: 2457

Tenure: Nature Reserve

Name: Cardup Nature Reserve

Name Approval: Unofficial
Date:

Vesting: Conservation Commission

Gazettal Date: 24-Feb-1989

Purpose: Conservation Of Flora And Fauna

Gazettal Date: 22-Mar-1985

Class: A **Gazettal Date:** 24-Feb-1989

Area: 74.84 **Gazettal Date:** 02-Mar-2004

Surveyed Status: Surveyed

CALM File: 022685F3102-
2005F002007V01 **Management Plan:**

Remark:

Notes:

Information shown must be considered in the context of the applied query criteria as detailed in full on the cover sheet.

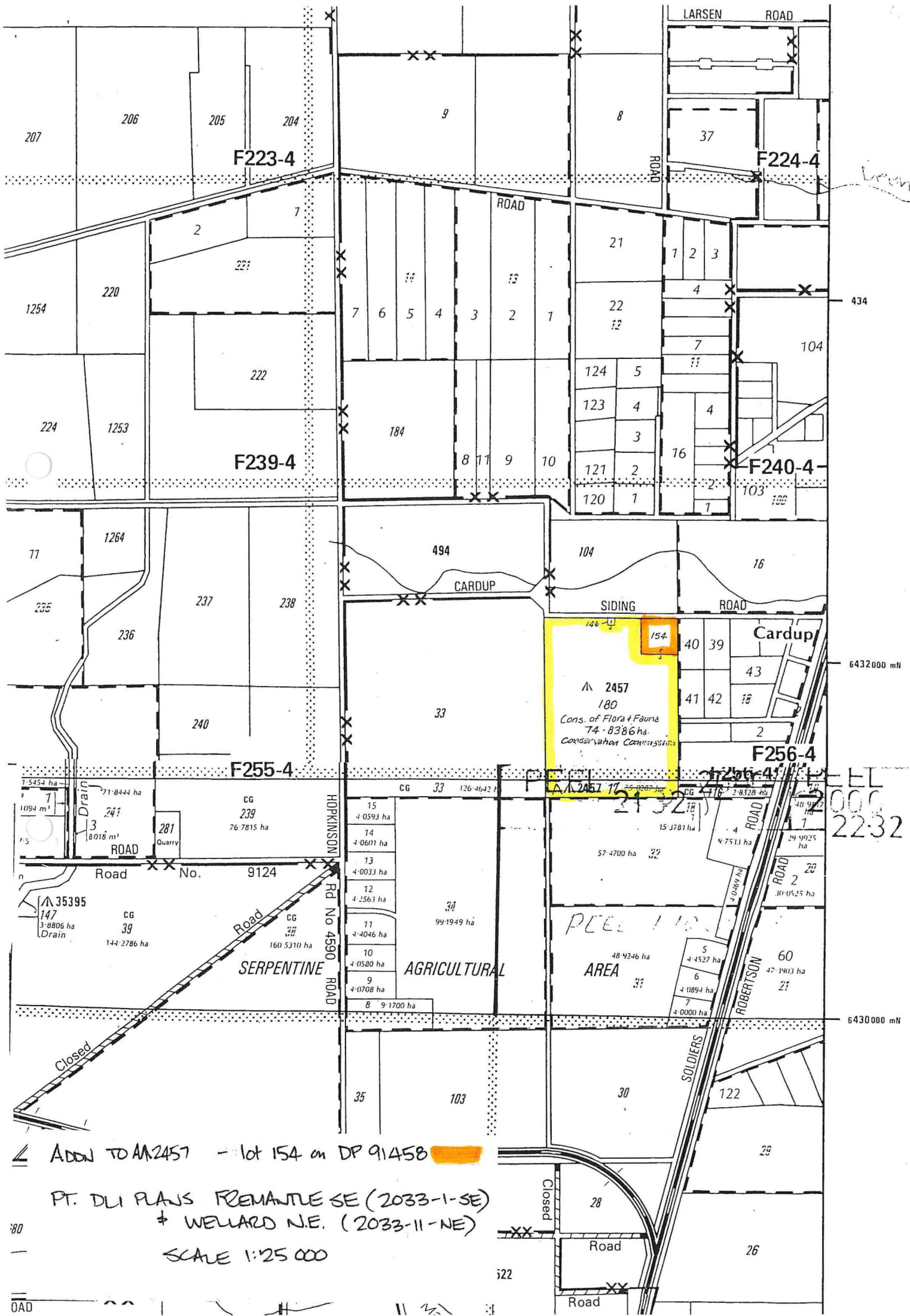
Query Criteria

Crown Reserve No. = 2457

Special Comments

Crown Reserve **2457** Class: **A**
Name: **Cardup Nature Reserve** Name Approval: Unofficial
Tenure: Nature Reserve Area: 74.8 ha
Purpose: Conservation Of Flora And Fauna
Vesting: Conservation Commission

<u>Date</u>	<u>Gazettal Action</u>	<u>Description</u>
19-Jan-2005	Comment	Area Change On 2-3-2004 Was Addition Of Cancelled Reserve 19156
02-Mar-2004	Area	74.8386 (I805776)
02-Mar-2004	DOLA File	3410/92 And 6569/1925 (I805776)
02-Mar-2004	Lot	Serpentine A.A. Lots 146, 154 And 180 (I805776)
02-Mar-2004	Previous Locations	Serpentine A.A. Lot 17 (I805776)
02-Mar-2004	Survey No.	Dp39946, Dp159977 And Dp91458 (I805776)
02-Mar-2004	Vesting Revoked	Revoked Order Dated 24/02/1989 (I805775)
16-Nov-2000	Comment	Conservation Commission Established Due To CALM Amendment Act 2000 (No 35 of 2000). Supersedes LFC And NPNCA.
24-Feb-1989	Class	A
24-Feb-1989	Vesting	National Parks And Nature Conservation Authority
24-Feb-1989	Vesting Revoked	Revoked (Order Dated 12/03/1985)
22-Mar-1985	Purpose	Conservation Of Flora And Fauna
22-Mar-1985	Vesting	W A Wildlife Authority
22-Mar-1985	Vesting Revoked	Vesting Gaz: 06.07.1979 P1825 Revoked
22-Oct-1982	Area	70.6991
06-Jul-1979	Vesting	Shire Of Serpentine Jarrahdale
06-Jul-1979	Vesting Revoked	Vesting Gaz:30.05.1975 P1591 Revoked
30-May-1975	Vesting	Shire Of Armadale Kelmscott
27-Mar-1975	Area Addition	75.0287 Include Lot 146
07-Mar-1974	Purpose	Parklands & Recreation
20-Dec-1957	Leasing	Tenders
15-Jan-1926	Area Excision	By Res. 19156
23-Mar-1894	Original Area	285.0.0
23-Mar-1894	Public Plan	Peel 02 21.32, 21.33
23-Mar-1894	Purpose	Public Utility
23-Mar-1894	Street	Cardup Siding Rd
	Area Excision	Commonwealth Acquisition Comm.gaz.31.1.1946p256
23-Mar-1894	Original Gazettal	



ADDN TO AA2457 - lot 154 on DP 91458

PT. DLI PLANS REMANUE SE (2033-1-SE)
 + WELLARD N.E. (2033-11-NE)

SCALE 1:25 000

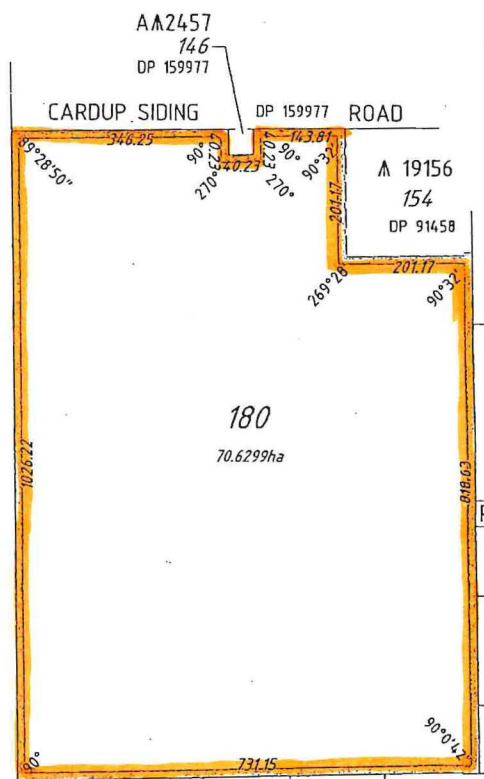
ROAD

ED/VER	AMENDMENT	BY	SIGNATURE	DATE	APPROVED Authorized Land Officer	Date

TYPE	CROWN
PURPOSE	SUBDIVISION
PLAN OF	LOT 180



DP 39946



DISTRICT	COCKBURN SOUND	FILE	6569/1925
TOWNSITE			
LOCAL AUTHORITY LOCALITY	SHIRE OF SERPENTINE JARRAHDALE CARDUP		
FORMER TENURE	DN	REFERENCE	
SERPENTINE A.A. LOT 17 DP 91457 CLT 3010-61 (N)			
SCALE: ALL DISTANCES ARE IN METRES	1:7500		

SUBJECT TO SURVEY
NOT FOR ALIENATION PURPOSES

LODGED	TYPE OF VALIDATION	SURVEY FIRM
DATE 17.11.03	FULL AUDIT <input checked="" type="checkbox"/>	DLI - M.BATOR12/11/2003
FEE PAD	LEGAL COMPONENT	
ASSESS No. N/A	CERTIFIED CORRECT <input checked="" type="checkbox"/>	

IN ORDER FOR DEALINGS
SUBJECT TO
Redescription of A.A. 2457

David Clum 18/11/03
FOR AUTHORIZED LAND OFFICER DATE

Department of Land Information
Government of Western Australia

DEPOSITED PLAN
39946

SERPENTINE

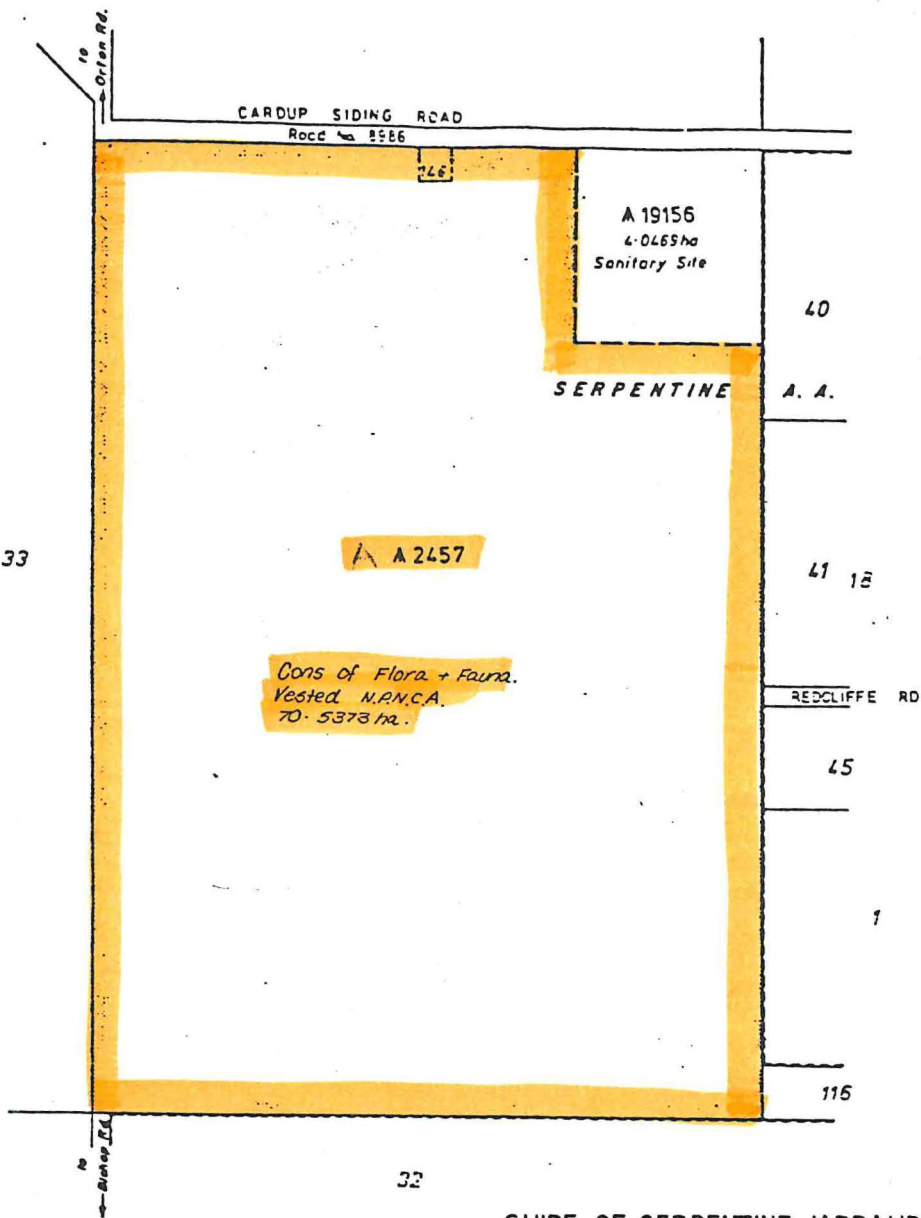
33
DP 226005

A. A.

REDCLIFFE ROAD

ROAD

54 55 56 57 58
P 20404



SHIRE OF SERPENTINE-JARRAHDAL

LEGEND
 AREA BOUNDARY

1980 LANDS DEPARTMENT ROAD GUIDE—MAP 112 REF. 41.04
 LANDS DEPARTMENT PUBLIC PLAN No:
 F 256-4, Wellford NE
 DCE. Ref No G20

Figure 149

270

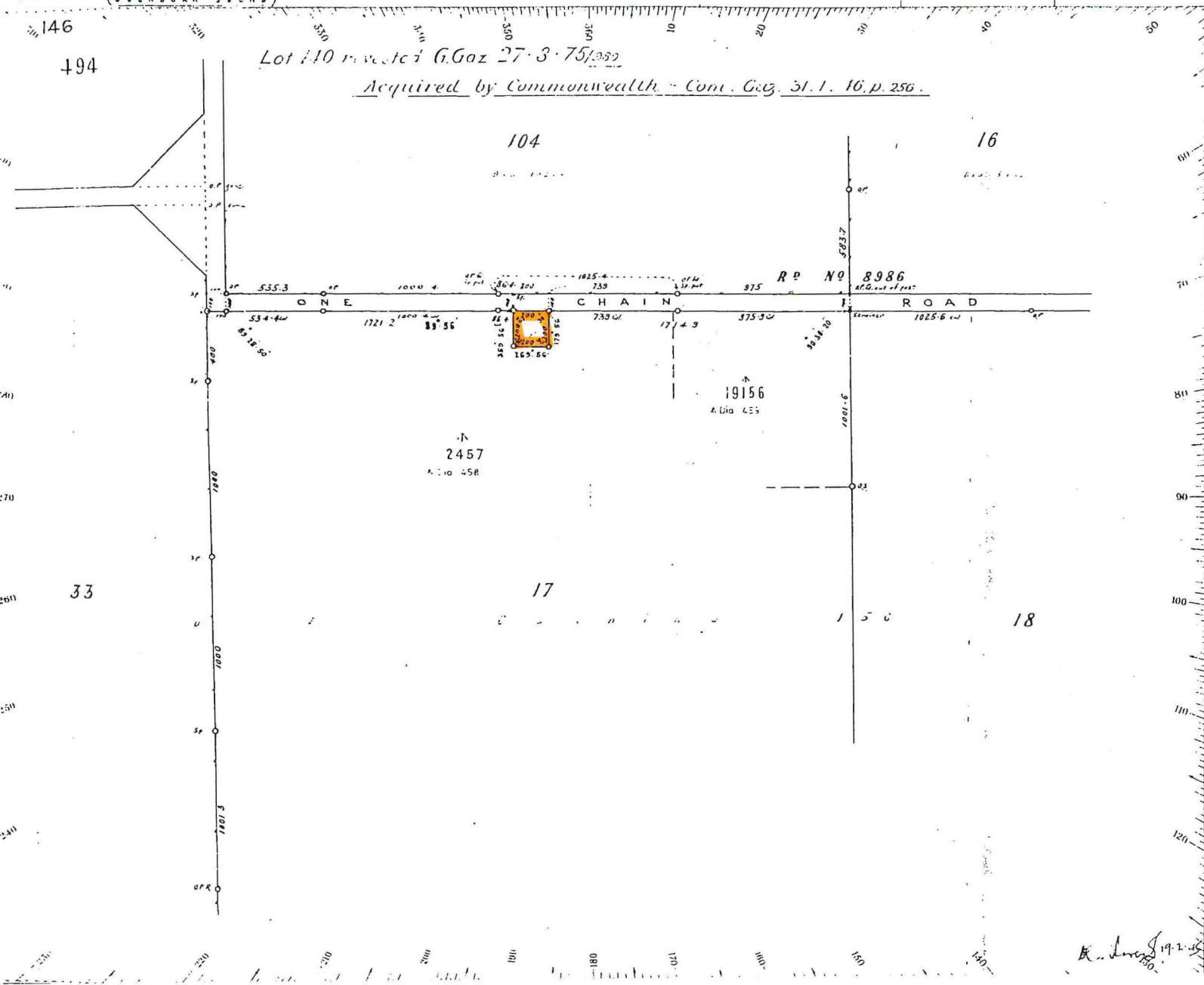
Peel 1.200 21.32, 21.33

022685F3102

(341/80)

Lot No. 140 District SERPENTINE A. A. (COCKBURN SOUND) C.P. No. Name of Applicant Commonwealth Acquisition Acreage 0 a. 1 r. 24 p. File No. H.O. 3410/32 D.O.

Lot 110 reverted G. Gaz 27.3.75/359
Acquired by Commonwealth - Com. Gaz. 31.1.16 p. 256.



Azimuth observed at.....
 Or assumed from Lot 104
 Date of marking 11th Jan 1945
 Field Book No. 109 Page 2
 Scale 5 chains to an Inch.
 Public Plan No. 341/40 Division B 2

REFERENCE TO TREES.

Corner.	Bearing.	Distance in Links.	No. and Mark on Tree.	Description of Tree.
A				
B				
C				
D				
E				
F				

SURVEYOR'S CERTIFICATE.

I hereby certify that this Survey was performed by me personally, (or under my own personal supervision, inspection and field check) in strict accordance with the Regulations for the Guidance of Surveyors, and that this plan is in all respects accurate.

Date 13/1/45 Charles Evans Licensed Surveyor.

OFFICE REFERENCE.

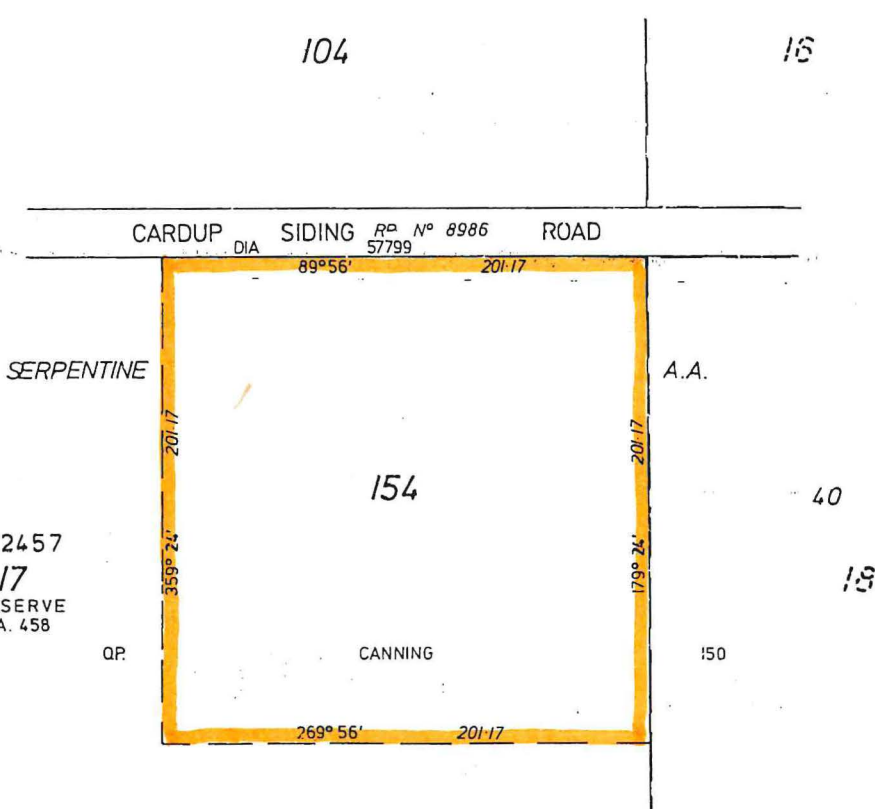
Account No. _____ Passed _____
 Calculation Book No. 7 Fol. 121
 Chainage close _____
 Angular close _____
 Area 4.22
 Compared with F.B. Yes
 Examined Yes
 Diagram passed Yes
 Date 12-3-45 Examiner of Plans.


Survey approved.....
 Date 2-4-45 Acty Surveyor General.

On D.O. Public Plan.....
 On Standard Plan.....
 On Public Plan R 22/12/46
 On Compilations, Co. Sound, 199 & 202 A 22/3/46

DIAGRAM No. 59977

Revised 19.2.45



RESERVE No. 19156		Purpose GRAVEL		Area 4.0468 ha				
CORR. No. 6569-25				SCALE 1:2000				
DISTRICT COCKBURN SOUND				All measurements in metres				
PUBLIC PLAN		AMENDMENTS		GAZETTED 22-10-82 PAGE 425				
PEEL 2000 21-33		Gaz	Page	Intls	Gaz	Page	Intls	Recorded on Public Plan A.M.G. 23-11-82
PREPARED BY KIM GUTHRIE Date 24-8-82		14-10-83	4167	A.M.G.				Registered 2-9-1982
CAL BOOK REF K.R.GUTHRIE BK 3 Page 14								On Key Plan 341/AA & F158-4 Custodian of Plans
CHECKED <i>W. Ryan</i>								RESERVE DIAGRAM No. 459
for SUPT. MAPPING BRANCH		SUBJECT TO SURVEY						