

NATURE RESERVE

RESERVE NO: 3211

GOVERNMENT GAZETTE
Date Page No.

FILE NUMBER: 559/69

PURPOSE: Water & Cons. of
Flora & Fauna 4.7.69 1970

NAME: Dordie Rock Nature
Reserve 1.8.80 2584
3.10.80 3377

CLASS (Land Act):

AREA: 121.4057 ha

VESTING: Min. for Water Supplies 4.7.69 1960

LOCATION NO(S): Ngalbain

CLASSIFICATION:
(Wildlife Act
Section 12A)

LITHO: 19/80 B3

LOCAL AUTHORITY: Coolgardie Shire

Notes:

RESERVE ACTION SHEET: CONSERVATION RESERVES

RESERVE No. A3211

LOCAL GOVERNMENT: Shire of Coolgardie

NAME: Dordie Rocks Nature Reserve

PURPOSE: Conservation of Flora & Fauna **VESTING:** Conservation Commission of WA

ACTION

Change of purpose from "Water & Conservation of Flora & Fauna" to "Conservation of Flora & Fauna"

TOTAL AREA: 119.7815ha

REASON FOR ACTION

Reserve 3211 was previously an unclassified reserve vested in the Water & Rivers Commission for the purpose of "Water & Conservation of Flora & Fauna". The upgrading of the reserve to a class "A" nature reserve vested in the CCWA is a recommendation in the *Goldfields Region Regional Management Plan 1994-2004* (Recommendation 10.10.1 – see attached extract from the plan). DoIR agreed to the reserve changes subject to the exclusion of a mining infrastructure corridor (shown as Lot 301 on DP 34965 at p17).

Date of amendment: 12/01/2006

Maps: pp. 17-19

Customer advice: p. 16

Proposal Summary: see pp.

IUCN classification: (if existing reserve)

Recommended IUCN classification: (if new reserve) 1a

NATIVE TITLE: Extinguished by previous vesting (Ward High Court decision)

1	LAND SERVICES CO-ORDINATOR	To note	SL
2	LAND & EXTERNAL FUNDING UNIT	Send copies of advice and maps to: <ul style="list-style-type: none"> Lisa Wright (Woodvale) District Manager } Goldfields Regional Manager } <p>Attach TENIS gazettal history to file ✓ p 21</p> <p>Add report to Conservation Commission summary</p>	SL
3	SENIOR POLICY OFFICER, P.V.S.	To note re native title	
4	SENIOR POLICY OFFICER, CRAWLEY (for purchases)	To note	N/A
5	DIRECTOR, NATURE CONSERVATION/ DIRECTOR, PARKS AND VISITOR SERVICES	To note	
6	C.I.S.	Please rename file/create new file	
7	LAND & EXTERNAL FUNDING UNIT	Delete from District Proposals spreadsheet	

achieve the multiple objectives of conservation of sandalwood, and flora and fauna without unduly restricting other land uses, particularly mining.

Response to submissions

CALM remains firmly committed to this proposal. The only impediment to implementation is the outcome of the Minister for Minerals and Energy's requirement for Cabinet approval and industry consultation before amending the Mining Act to facilitate granting of mineral tenements on State forests outside the south-west (see page 29).

10.10 MISCELLANEOUS RECOMMENDATIONS CALM'S REVIEW OF B AND C CLASS NATURE RESERVES

In 1988 CALM reviewed all 'B' and 'C' Class nature reserves with a view to either cancelling or upgrading them to 'A' Class. Of the Goldfields Regions recommendations for upgrading only Victoria Rock Nature Reserve has been implemented (Government Gazette, 4 August 1989).

Recommendation 1

That the following outstanding 'C' Class nature reserves be upgraded to 'A' Class nature reserves vested in the NPNCA:

- Dordie Rock No. 3211 in the Shire of Coolgardie
- Kurrawang No. 35453 in the Shire of Coolgardie
- Clear and Muddy Lakes No. 7634 in the Shire of Coolgardie
- Kambalda West No. 33300 in the Shire of Coolgardie
- Binaronca Rock No. 32552 in the Shire of Coolgardie

Justification and Implications

These relatively small reserves each have high conservation values based on the presence of wetlands, unmodified eucalypt woodland, rich vertebrate fauna or geomorphology. Mining would be subject to Government policy.

Response to submissions

With the exception of Dordie Rock Nature Reserve, due to pre-existing tenements and prospectivity, CALM will defer implementation of these proposals pending further mineral exploration or an assessment that continuing exploration or mining is detrimental to their demonstrated conservation values.

Recommendation 2

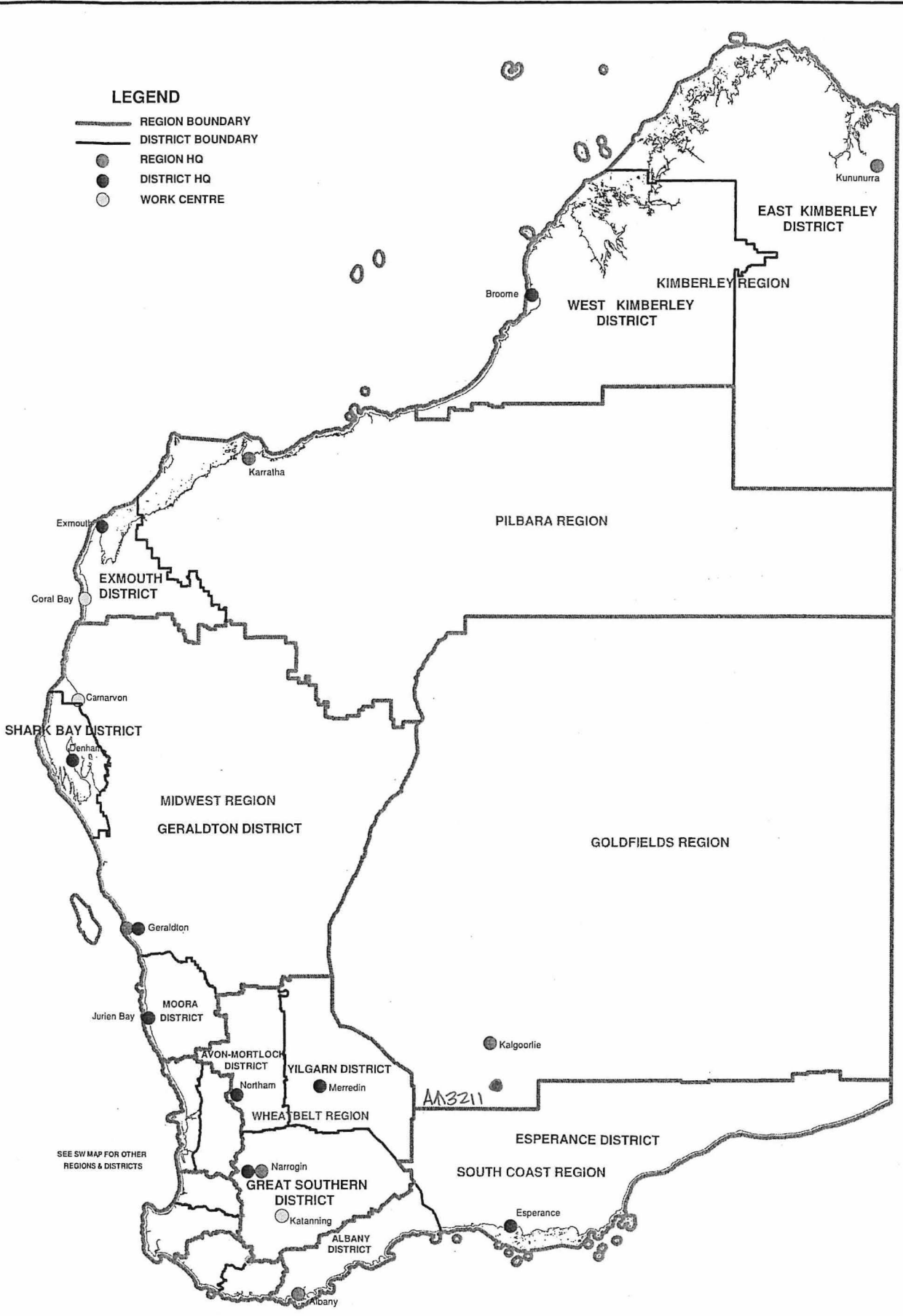
That options for the incorporation of Canegrass Lagoon into Clear and Muddy Lakes nature reserve be investigated.

Justification and Implications

Since the Draft Regional Management Plan was written and public submissions received, the filling of the lake following the wettest year on record, and the Minister for the Environment's

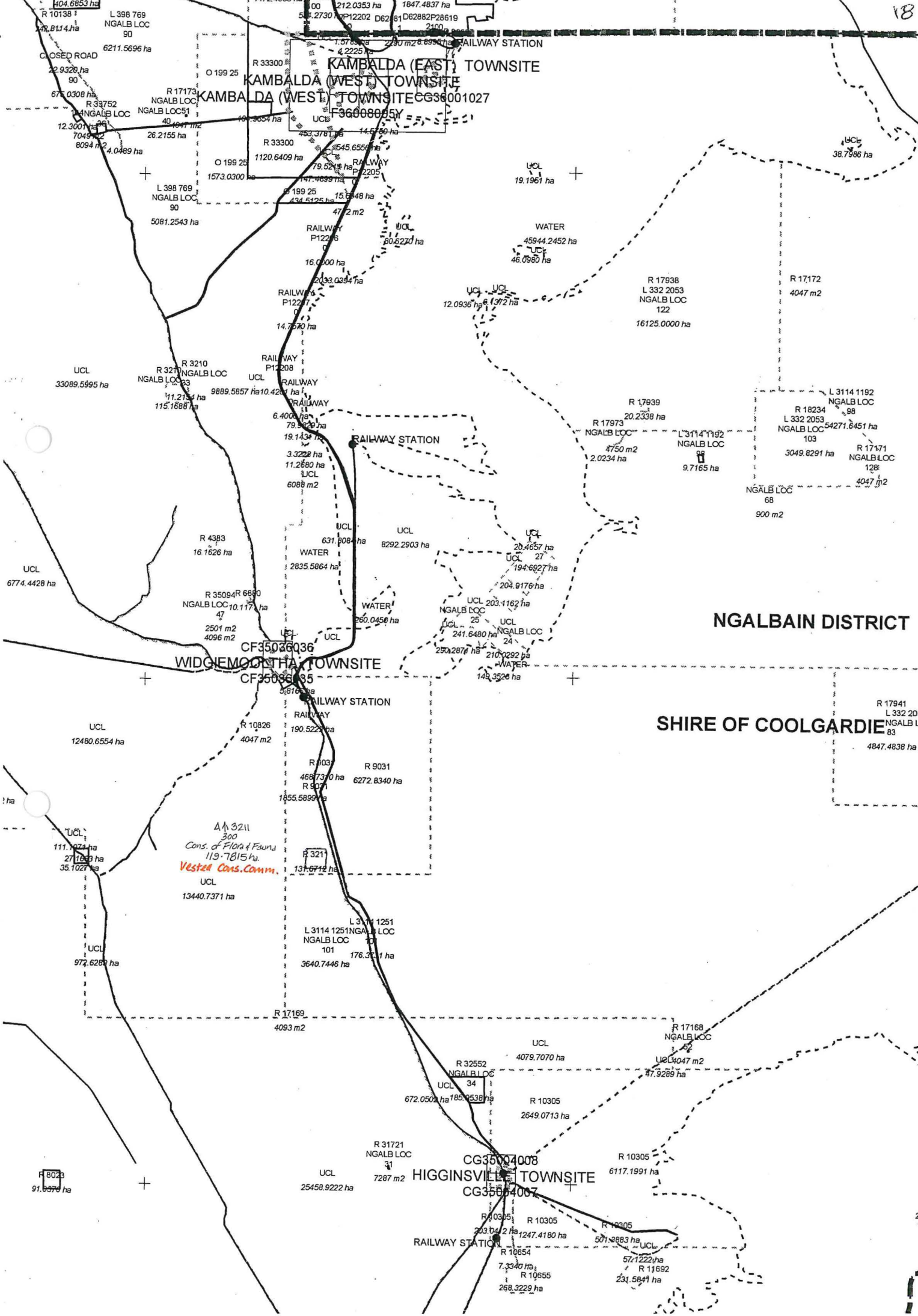
LEGEND

- REGION BOUNDARY
- DISTRICT BOUNDARY
- REGION HQ
- DISTRICT HQ
- WORK CENTRE



**DEPARTMENT OF ENVIRONMENT AND CONSERVATION
REGION AND DISTRICT BOUNDARIES**

JULY 2006



KAMBALDA (EAST) TOWNSITE
 KAMBALDA (WEST) TOWNSITE
 CG36001027
 F36008055

WIDGEMOONTHA TOWNSITE
 CF35036036
 CF35036035

HIGGINSVILLE TOWNSITE
 CG35004008
 CG35004007

NGALBAIN DISTRICT

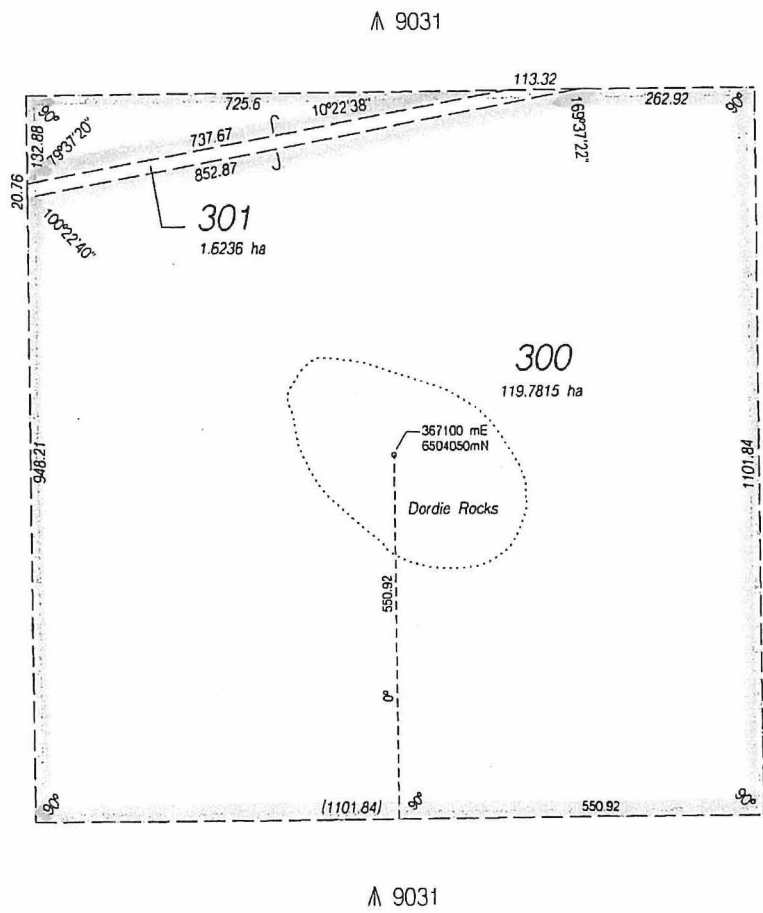
SHIRE OF COOLGARDIE

*4/3211
 300
 Cons. of Flora & Fauna
 119-7815 ha.
 Vested Cons. Comm.*

R 8033
 91,697 ha

R 17941
 L 332 206
 NGALB L OC
 83
 4847,4838 ha

ED/VER	AMENDMENT	BY	DATE	APPROVED for/Authorized Land Officer	Date
1/2	Addition of Lot 301	PWK	12/9/2005	<i>Orwin Chin</i>	12/9/2005



TYPE		CROWN	
PURPOSE		SUBDIVISION	
PLAN OF			
LOTS 300 & 301			
DISTRICT		NGALBAIN	
DOLA FILE		3562/1968	
TOWNSITE			
LOCAL AUTHORITY		SHIRE OF COOLGARDIE	
LOCALITY			
FORMER TENURE	ON	REFERENCE	
	WIDIEMOOLTHA (250)	Gov.Gaz.17/1/1896 p.66 Carr 3562-1968 p.66	
SCALE: ALL DISTANCES ARE IN METRES			
1:7500			
SUBJECT TO SURVEY NOT FOR ALIENATION PURPOSES			
LODGED DATE	TYPE OF VALIDATION	SURVEY FIRM	
28.11.02	FULL AUDIT... PWK	DOLA - M.B.11/2002	
FEE PAID	LEGAL COMPONENT		
N/A			
ASSESS No.	CERTIFIED CORRECT		
N/A	<i>P. Smith</i> 2/12/02 Manager Statutory Services		
IN ORDER FOR DEALINGS			
SUBJECT TO			
Amendment and redescription of Reserve 3211 to comprise Lot 300			
<i>Orwin Chin</i> 29/11/02 FOR AUTHORIZED LAND OFFICER DATE			
APPROVED			
AUTHORIZED LAND OFFICER		DATE	
		DEPOSITED PLAN	
		34965	
		SHEET 1 OF 1 EDITION 1 VERSION 2	

