

NATURE RESERVE

RESERVE NO: 6716

GOVERNMENT GAZETTE
Date Page No.

FILE NUMBER: 254/75

PURPOSE: Cons. of Flora & Fauna 25.10.74 4851

NAME: Wamballup Nature Reserve 1.8.80 2585

CLASS (Land Act):

AREA: 380.1914 ha 25.10.74 4850

VESTING:

LOCATION NO(S): Hay 443

CLASSIFICATION:
(Wildlife Act
Section 12A)

LITHO: 444/80 F3

LOCAL AUTHORITY: PLANTAGENET SHIRE

Notes:

Adjoins Reserve 11760

RESERVE ACTION SHEET: CONSERVATION RESERVES

RESERVE No. 6716

LOCAL GOVERNMENT: Plantagenet

NAME: Wamballup Nature Reserve

PURPOSE: Conservation of Flora and Fauna **CLASS:** A

VESTING: Conservation and Parks Commission

ACTION

Excision of Lot 591 on Deposited Plan 410070, being 0.2537 hectares from Wamballup Nature Reserve to facilitate the dedication of Wamballup Road.

Total Area: 362.3701 to 362.1164 hectares

REASON FOR ACTION:

The Shire of Plantagenet requested the excision of 0.2537 hectares from Wamballup Nature Reserve (A6716) to facilitate the dedication of a portion of Wamballup Road constructed over a portion of the nature reserve.

The proposed excision from Wamballup Nature Reserve was finalised on 5 May 2020 and the excised portion of nature reserve has now been dedicated as Wamballup Road.

Date of amendment: 05/05/2020

Maps: pp. 10, 13 and 42

Customer advice: p. 105

Proposal Summary: p. 63-64

Recommended IUCN classification: 1a

Native Title: Wagyl Kaip and Southern Noongar

1	LAND SERVICES UNIT LEADER	To note	<i>SLK 18/6/20</i>
2	LAND UNIT	Send scan of RAS, customer advice, Reserve Enquiry Detail and maps to: <ul style="list-style-type: none"> • Lisa Wright (Kensington) DIGITAL COPY • District Manager DIGITAL COPY • Regional Manager DIGITAL COPY • Geoffrey Banks GIS Branch DIGITAL COPY Attach Landgate RED to file Update TENIS Strikethrough from District Proposals spreadsheets Create Conservation and Parks Commission summary	<i>NM 18/6/20</i> <i>NM 18/6/20</i> <i>NM 18/6/20</i> <i>NM 18/6/20</i> <i>NM 18/6/20</i> <i>NM 18/6/20</i>
3	EXECUTIVE DIRECTOR, CONSERVATION AND ECOSYSTEM MANAGEMENT	To note	
4	C.I.S.	Please rename file/create new file Keyword: Activity: Subject: Free text:	

**Customer Advices for Reserve Actions
1/05/2020 - 31/05/2020**

Shire of Plantagenet 1/05/2020 - 31/05/2020

Reserve No.	Land Description	DPLH File No.	Volume/Folio	Action	Document No.	Registered	Street Name	Area	Public Plans
6716	Lot 443 on Deposited Plan 190378	03942-1974	3078-520	Amendment of Reserve to now comprise of Lots 589 and 590 on Deposited Plan 410070 in lieu of Lot 443 on Deposited Plan 190378 and its area being decreased to 362.1164 hectares, accordingly.	O400366	05/05/2020	Boyup Road, Forest Hill	362.3701 Ha	

Commented [NM9]: Excision of Wamballup Road from nature reserve

Commented [BH10]: Redescription of Wamballup NR. Nicola to note, minor change in area

Customer Advices for Road Actions
1/05/2020 - 31/05/2020

Shire of Plantagenet 1/05/2020 - 31/05/2020

Road Name	Land Description	Action Type	DPLH File No.	Document No.	Registered	Purpose	Public Plans
	Lot 591 on Deposited Plan 410070	Road Dedication	03942-1974	0400367	05/05/2020		

Commented [NM2]: Associated with amendments to Wamballup Nature Reserve A6716

[Faint signature]

Reserve Details Report -6716

Reserve	6716	Legal Area (ha)	362.1164
Name	WAMBALLUP NATURE RESERVE	Status	CURRENT
Type	N/A	Current Purpose	CONSERVATION OF FLORA & FAUNA
File Number	2735/989		
Notes	N/A		
Additional Reserve Information	RESERVE COMPRISES LOTS 589 & 590 ON DP410070 (0400366)		

Class	Responsible Agency	Date of Last Change
A	DEPARTMENT OF BIODIVERSITY, CONSERVATION AND ATTRACTIONS (SCLM)	07/05/2020

Management Order	Document Number
VEST NATIONAL PARKS AND NATURE CONSERVATION AUTHORITY (CALM AMENDMENT ACT 1991)	N/A

Land Use
FAUNA
PROTECTION OF FLORA
CONSERVATION

Local Government Authority
SHIRE OF PLANTAGENET

CLT Number	Parcel Identifier	Street Address, Suburb	File Number	PIN	Area (m ²)
LR3171/624	Lot 589 On Deposited Plan 410070	No Street Address Information Available	03942-1974-01RO	12287823	103501
LR3171/625	Lot 590 On Deposited Plan 410070	No Street Address Information Available	03942-1974-01RO	12287822	3517663

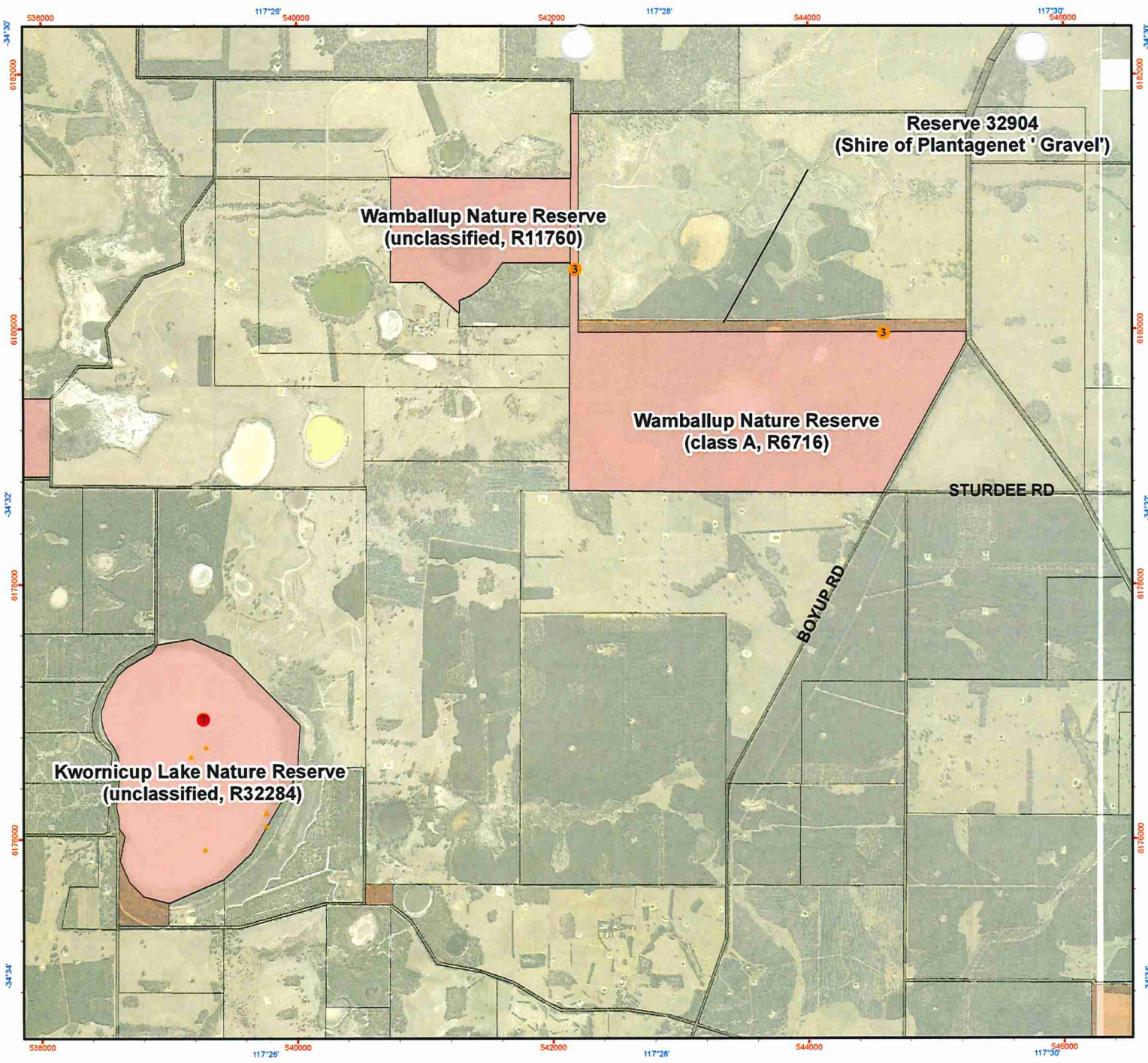
Previous Certificates of Title	Status
--------------------------------	--------

Document Number/Gazette Page	Date	Type	Text
O400366	05/05/2020	Current Area	362.1164

Document Number/Gazette Page	Date	Type	Text
O400366	05/05/2020	Responsible Agency	DEPARTMENT OF BIODIVERSITY, CONSERVATION AND ATTRACTIONS (SCLM)
380	24/01/1992	Historical Area	362.4036
380	24/01/1992	Public Plan	KWORNICUP NE 1:25000 ;2328 I NE
380	24/01/1992	Survey Number	OP:HAY,133,D:A237 ;D:90378
1325	28/03/1991	Class	A
1352	28/03/1991	Current Vesting	VEST NATIONAL PARKS AND NATURE CONSERVATION AUTHORITY (CALM AMENDMENT ACT 1991)
N/A	28/06/1989	Correspondence File Number	2735/989
2585	01/08/1980	Current Name	WAMBALLUP NATURE RESERVE
4850	25/10/1974	Historical Area	ABT380.1914
4851	25/10/1974	Current Purpose	CONSERVATION OF FLORA & FAUNA
N/A	01/01/1973	Area Reduced by	ABT1011.0.0 BY CALCULATION
2083	19/07/1963	Vesting Revoked	CONT GAZ:12.03.1920 P465 REVOKED
2084	19/07/1963	Historical Purposes	AGRICULTURAL COLLEGE SITE ROMAN CATHOLIC
2291	15/12/1922	Area Increased by	1765.0.0
465	12/03/1920	Historical Vesting	CONT SHIRE OF PLANTAGENET
470	12/03/1920	Historical Class	C
470	12/03/1920	Historical Purposes	RESTING PLACE FOR TRAVELLERS & STOCK
470	12/03/1920	Original Gazettal and page	ORIGINAL GAZETTE
N/A	12/03/1920	Location	HAY,443
N/A	12/03/1920	Original Area	1500.0.0
N/A	12/03/1920	Street Name	BOYUP ST

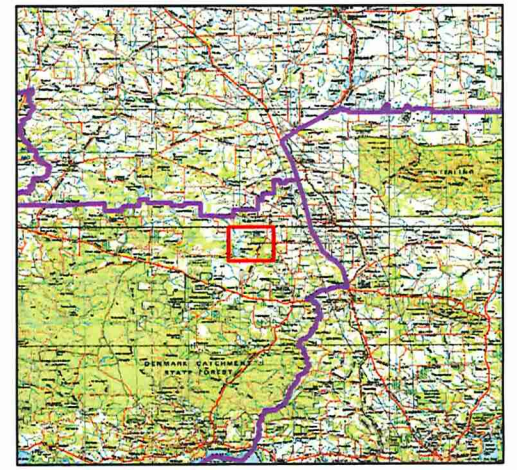
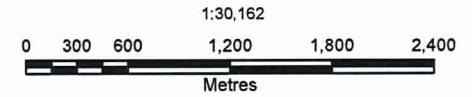
date: Jun 18, 2020, 9:15:44 AM

Proposed excision from Wamballup Nature Reserve (A6716) Rationalisation of Wamballup Road



Legend

- Priority 3
- Threatened
- ▲ Priority
- Nature Reserve
- Crown Reserve
- Freehold
- Public Roads




Produced by the
Department of
Parks and Wildlife



Graticule shown at 2 minutes intervals
Grid shown at 2000 metre intervals

The Dept. of Parks and Wildlife does not guarantee that this map is without flaw of any kind and disclaims all liability for any errors, loss or other consequence which may arise from relying on any information depicted.
Roads and tracks on land managed by DP&W may contain unmarked hazards and their surface condition is variable. Exercise caution and drive to conditions on all roads.

Produced at 10:58am, on Apr 12, 2016



The Shire of Plantagenet does not warrant the accuracy of information in this publication and any person using or relying upon such information does so on the basis that the Shire of Plantagenet shall bear no responsibility or liability whatsoever for any errors, faults, defects or omissions in the information.

Wamballup Rd

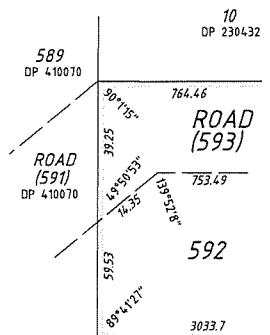
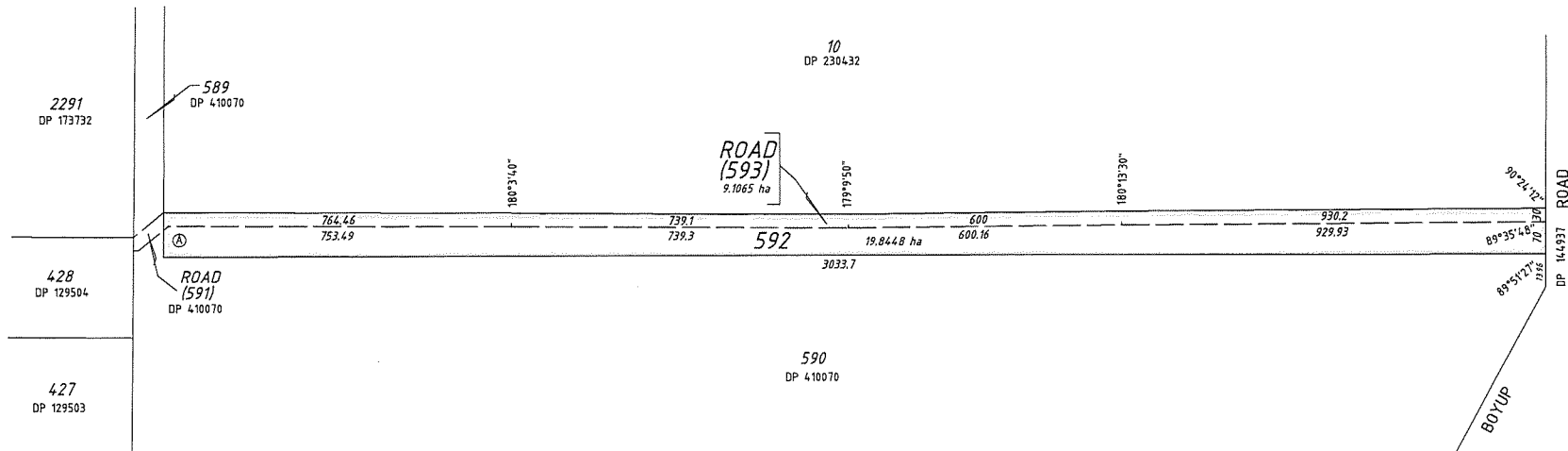
1/04/2016

1:15000



VER	AMENDMENT	AUTHORISED BY	DATE

TYPE		CROWN	
PURPOSE		SUBDIVISION	
PLAN OF			
LOTS 592 & ROAD (593)			
DISTRICT	HAY	FORMER TENURE	
TOWNSITE	05423-2015	A 32904	
TRIM FILE		LOT 2311 ON DP 180790	
LOCAL AUTHORITY	SHIRE OF PLANTAGENET	LR 3023/353	
LOCALITY	FOREST HILL		
ON		REFERENCE	
SEE SMARTPLAN		DoL FILE: 03942-1974 JOB: 153465	
SCALE @A2:	1:7500		
SUBJECT TO SURVEY NOT FOR ALIENATION PURPOSES			
SURVEY FIRM			
LANGGATE - C/ROBERTSON DATE 26-07-2017			
LOGGED	TYPE OF VALIDATION		
DATE 28/07/2017	FULL AUDIT: MCB		
FEE PAID	LEGAL EQUIPMENT:		
N/A	CERTIFIED COPY		
ASSESS No.	Lead Consultant	28/07/2017 Lead Consultant Graphic Services	
N/A			
IN ORDER FOR DEALINGS			
SUBJECT TO			
- ROAD ACTION			
- RESERVE ACTION			
		28-7-2017	
FOR AUTHORISED LAND OFFICER		DATE	
APPROVED			
AUTHORISED LAND OFFICER		DATE	
DEPOSITED PLAN			
410069			
SHEET 1 OF 1		VERSION 1	



ENLARGEMENT at Ⓐ
Not to Scale

HELDBY LANGGATE
IN DIGITAL FORM ONLY

