

NATURE RESERVE

RESERVE NO: 7038

GOVERNMENT GAZETTE  
Date Page No.

FILE NUMBER: 842/69

PURPOSE: Water & Cons. of 21.11.69 3617  
Flora & Fauna

NAME: Burra Nature Reserve 1.8.80 2585

CLASS (Land Act):

AREA: 809.3713 ha

VESTING: Minister for Works 21.11.69 3604

LOCATION NO(S): Nealbain

CLASSIFICATION:  
(Wildlife Act  
Section 12A)

LITHO: 18/300

LOCAL AUTHORITY: COOLGARDIE SHIRE

Notes:

Report Name: Detail Report

**Query Criteria**

Crown Reserve No. = 7038

**Special Comments**

<b>Crown Reserve:</b> 7038	<b>Tenure:</b> Conservation Park
<b>Name:</b> Burra Conservation Park	<b>Name Approval:</b> Unofficial <b>Date:</b>
<b>Vesting:</b> Conservation Commission Of W A	<b>Gazettal Date:</b> 29-Nov-2005
<b>Purpose:</b> <del>Water Conservation Of Flora &amp; Fauna</del> Conservation Park *	<b>Gazettal Date:</b> 21-Nov-1969
<b>Class:</b> A	<b>Gazettal Date:</b> 19-Sep-2005
<b>Area:</b> 795.08	<b>Gazettal Date:</b> 13-Jun-2003
<b>CALM File:</b>	<b>Surveyed Status:</b> Unknown
<b>Management Plan:</b>	
<b>Remark:</b> Formerly gazetted as Burra Nature Reserve....write to Geog Names Comm to change.	

\* Amended by Graham House 20/2/06.

**Notes:**

Information shown must be considered in the context of the applied query criteria as detailed in full on the cover sheet.

Report Name: Gazettal History

**Query Criteria**

Crown Reserve No. = 7038

**Special Comments**Crown Reserve **7038**Class: **A**Name: **Burra Conservation Park**

Name Approval: Unofficial

Tenure: Conservation Park Area: 795.1 ha

Purpose: Water Conservation Of Flora &amp; Fauna

Vesting: Conservation Commission Of W A

<u>Date</u>	<u>Gazettal Action</u>	<u>Description</u>
29-Nov-2005	Vesting	Conservation Commission Of W A - An Update from DOLA is pending.
01-Sep-2005	Class	A - An Update from DOLA is pending.
04-Nov-2004	DOLA File	05963- 1899-01ro
13-Jun-2004	Survey No.	Dp36250 (I515640)
13-Jun-2003	Area	795.0834 (I515640)
13-Jun-2003	Lot	Lot 215 On Dp36250 (I515640)
13-Jun-2003	Vesting Revoked	Revoked Order (I515641)
11-Dec-2000	Vesting	Water & Rivers Commission (Transfer Order 1/ 1/96)
01-Aug-1980	Name	Burra Nature Reserve
21-Nov-1969	Purpose	Water Conservation Of Flora & Fauna
21-Nov-1969	Vesting	Minister For Works
21-Nov-1969	Vesting Revoked	Vesting Gaz: 17.08.1900 P3018 Revoked
21-Mar-1902	Re-gazettal	
21-Mar-1902	Re-gazettal	
17-Aug-1901	Vesting	Minister For Public Works Department
02-Feb-1901	Area	2000.0.0
02-Feb-1901	Formerly	Ngalbain
02-Feb-1901	Public Plan	Boorabbin 1:250000
02-Feb-1901	Purpose	Water Act 57 Vic No 20
02-Feb-1901	Street	Burra Rock Rd
02-Feb-1900	Class	C
02-Feb-1900	Original Gazettal	

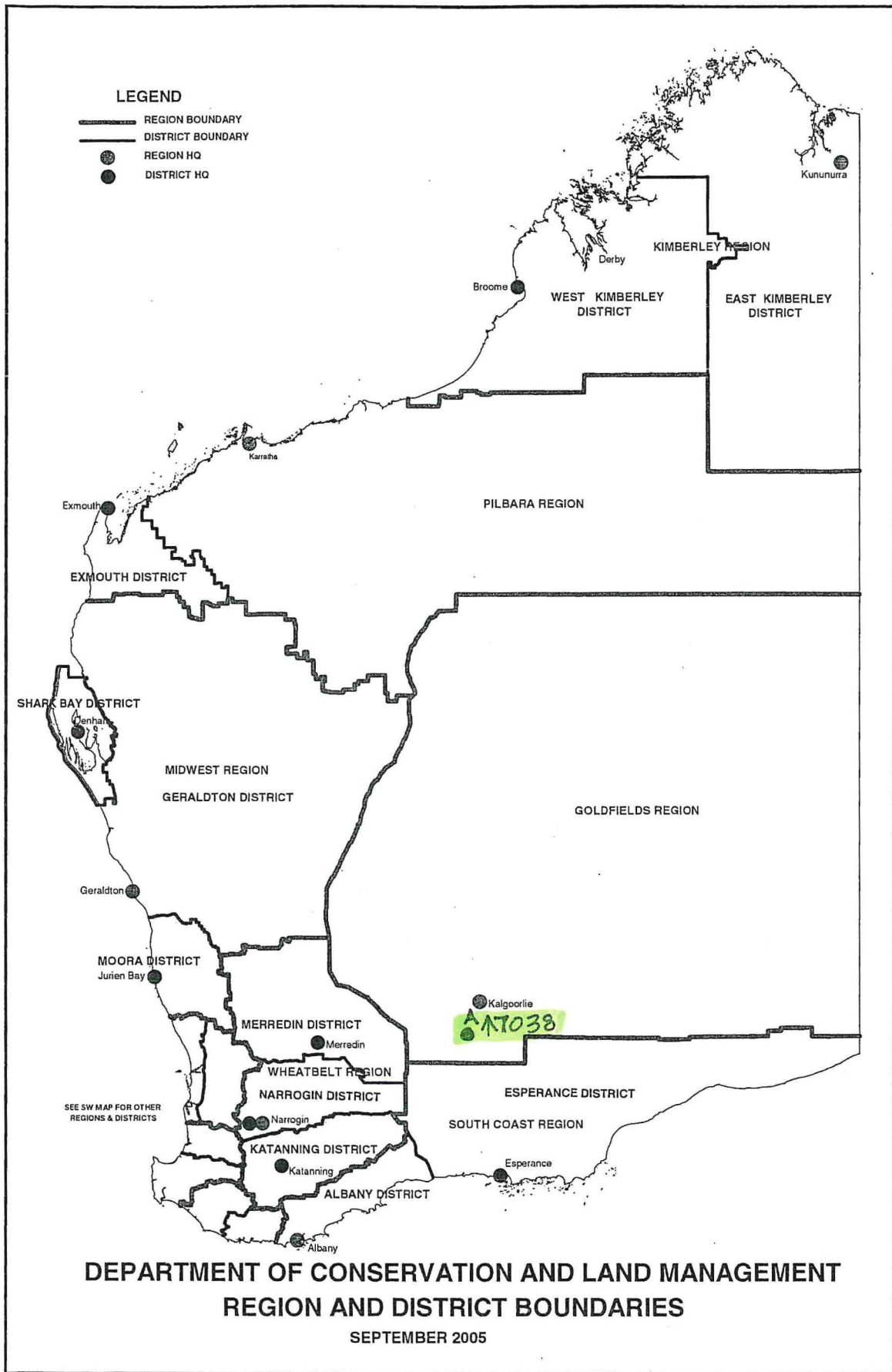
**Customer Advices for Reserve Actions  
1/12/2005 - 31/12/2005**

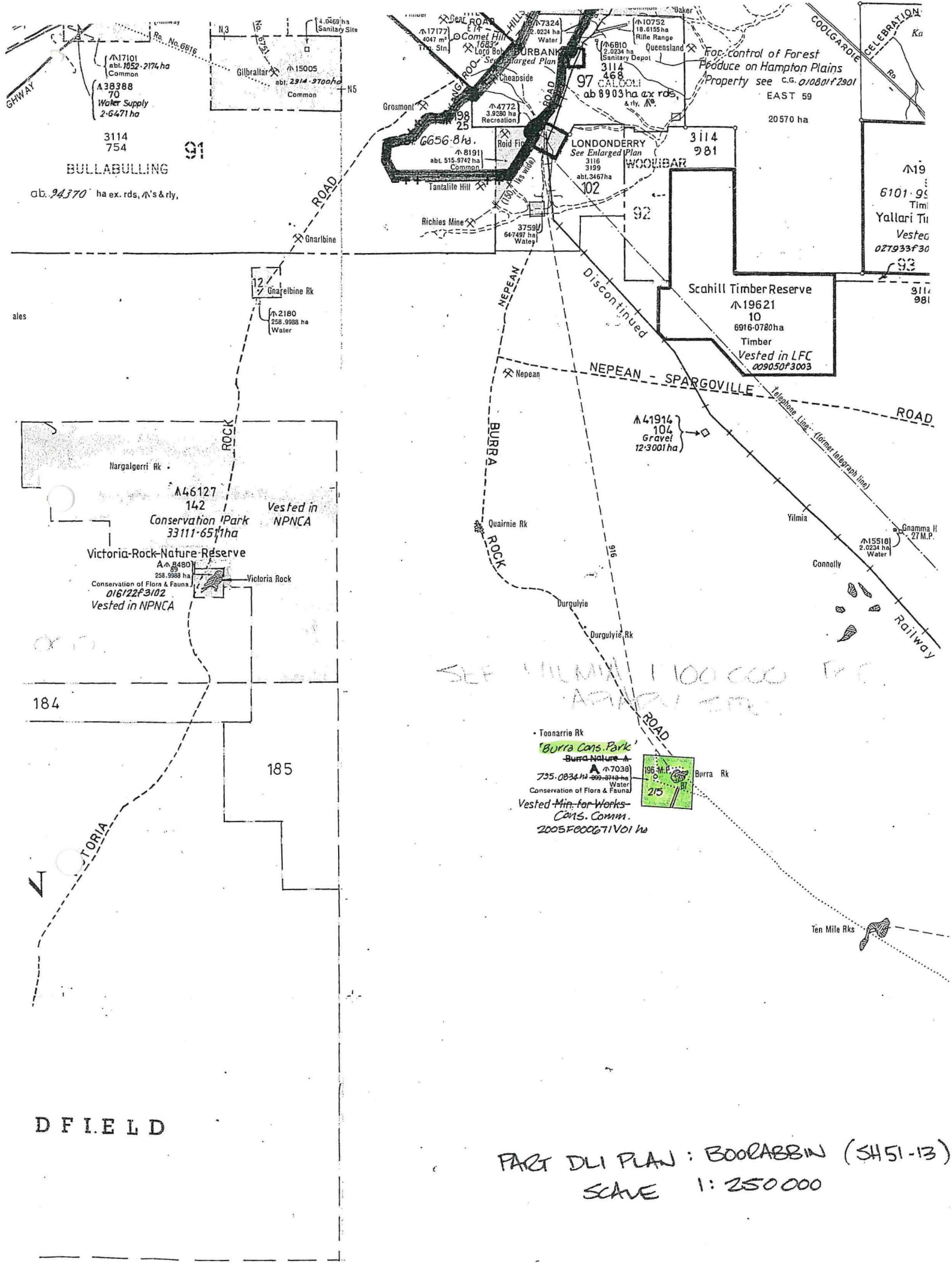
**Shire of Coolgardie 1/12/2005 -  
31/12/2005**

Reserve No.	Land Description	DOLA File No.	Volume/Folio	Action	Document No.	Registered	Street Name	Area	Public Plans
22281	Lot 300 on Deposited Plan 48596	00823-1941-02RO	0000-000	Change of Purpose to "Use and Benefit of Aboriginal People & Cultural Heritage Protection"	J449241	28/09/2005	Great Eastern Highway	20.2349 Ha	
22281	Unnumbered Ngalbain Location	00823-1941-02RO	0000-000	Amendment of Reserve to To now comprise of Lot 300 on Deposited Plan 48596 and its area being reduced to 20.2349 hectares accordingly.	J449240	28/09/2005	Great Eastern Highway	20.2349	
7038	Lot 215 on Deposited Plan 36250	05963-1899-01RO	3130-493	Change of Purpose to "Conservation Park"	J438745	19/09/2005		809.3745 Ha	
7038	Lot 215 on Deposited Plan 36250	05963-1899-01RO	3130-493	Reserve Creation for the designated purpose of "Conservation Park".	J438746	19/09/2005		809.3745 Ha	

*surely it's one or the other?*

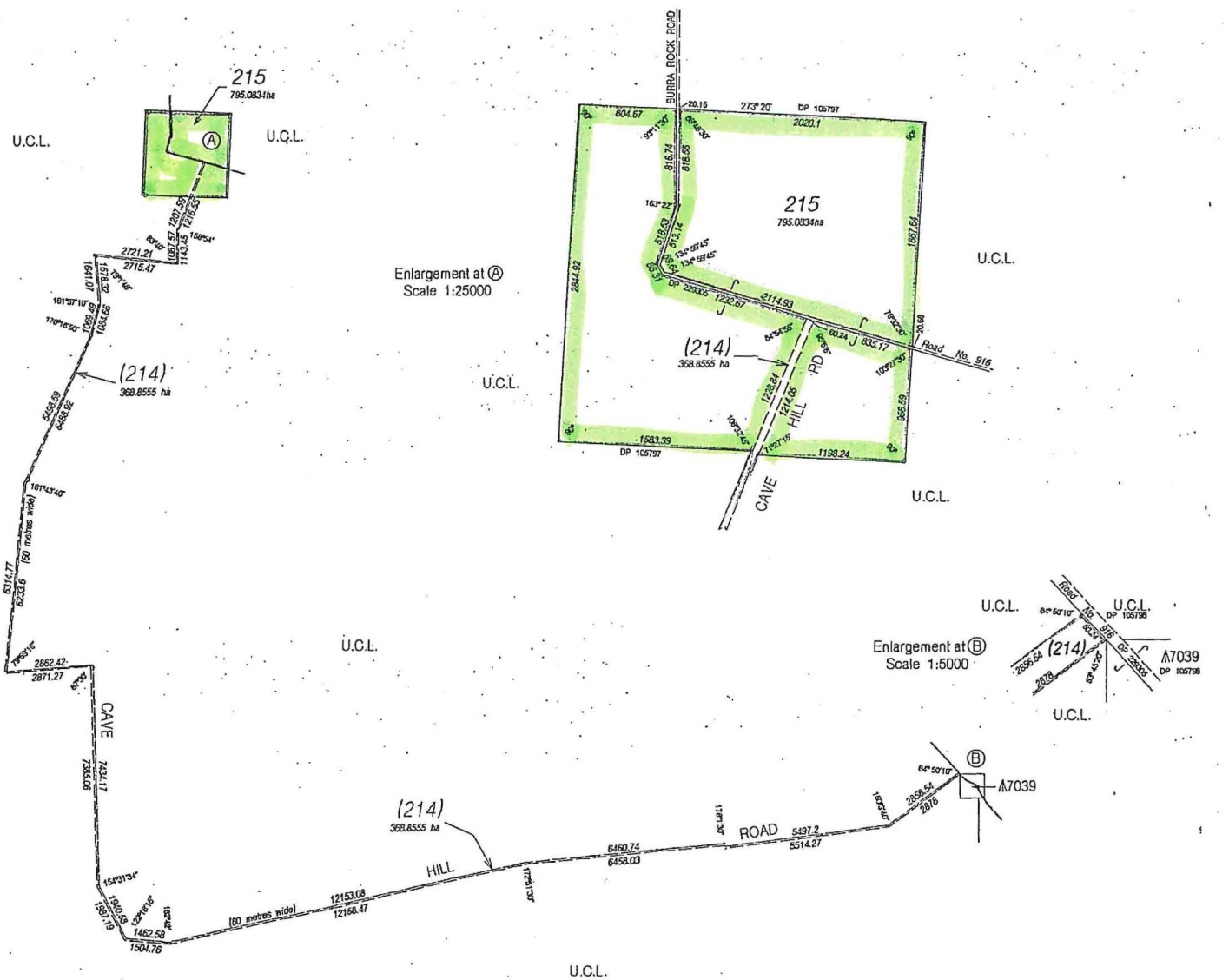
*Simon  
Thanks,  
pls prepare plans for ↑ 7038.  
Vin 25/1/06.*





COOLGARDIF

EDVER	AMENDMENT	BY	SIGNATURE	DATE	APPROVED Authorized Land Officer	DATE	SUBJECT	PURPOSE	STATUTORY REFERENCE	ORIGIN	LAND BURDENED	BENEFIT TO	COMMENTS	TYPE	CROWN
							LOT 214	NON-EXTRINSICITY OF NATIVE TITLE	SECTIONS 24KA AND 23B NATIVE TITLE ACT 1993		LOT 214			PURPOSE	SUBDIVISION



ROAD (LOT 214) & LOT 215

DISTRICT	NGALBAIN	FORMER TENURE
TOWNSITE	DOLA FILE 6563/1859 & 2073/2001	
LOCAL AUTHORITY	SHIRE OF COOLGARDIE	
LOCALITY	BURRA ROCK	
DATE	03/12/2003	REFERENCE
	(200) SHS1 sH 13	Cour. 2073/2001 pg 1

Scale 1:100 000  
ALL DISTANCES ARE IN METRES


SUBJECT TO SURVEY  
NOT FOR ALIENATION PURPOSES

SURVEY FIRM DOLA - TH - Jan 2003	
LOGGED	TYPE OF VALIDATION
DATE 06-03-03	FULL AMT. <input checked="" type="checkbox"/>
FEE PAID	LEGAL COMPONENT
N/A	
ASSIGNED NO.	CERTIFIED CORRECT <input checked="" type="checkbox"/>
	12/3/03
	3/12/03



SUBJECT TO  
1) Amendment & Redescription of A7038  
2) Dedication of road  
*Oliver Alan* 10.2.2003  
FOR AUTHORIZED LAND OFFICER DATE

APPROVED  
AUTHORIZED LAND OFFICER 13.6.03  
DATE



DEPOSITED PLAN  
36250

SHEET 1 OF 1  
EDITION 1 VERSION 1

POSITION OF ROAD DERIVED USING GPS CO-ORDINATES (GDA 94) SUPPLIED BY SHIRE OF COOLGARDIE