

NATURE RESERVE

RESERVE NO: 7634

GOVERNMENT GAZETTE
Date Page No.

FILE NUMBER:

PURPOSE: CONSERVATION OF FLORA & FAUNA 25.9.81 4102

NAME:

CLASS (Land Act):

AREA: 1926.3037

VESTING: W.A.W.A. 25.9.81 4075

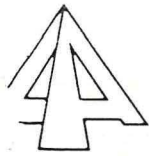
LOCATION NO(S):

CLASSIFICATION: Shooting or Hunting Area 22.1.82 188
(Wildlife Act
Section 12A)

LITHO: 71/80

LOCAL AUTHORITY: BOULDER

Notes:

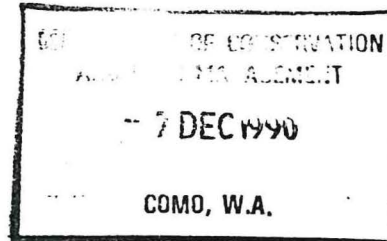


015125F3102

21

Your Ref: 015125F3102
 Our Ref: 2354/972 V5 CA:KF
 Telephone: 323 1614
 Enquiries: C. ABEY

EXECUTIVE DIRECTOR
 DEPARTMENT OF CONSERVATION AND
 LAND MANAGEMENT
 PO BOX 104
 COMO WA 6152



Dear Sir

NAMING OF RESERVES

It is hereby notified for general information that the following names have been applied to the land contained in the appropriate reserves:-

THE FORTY FOUR MILE NATURE RESERVE	1017
CLEAR AND MUDDY LAKES NATURE RESERVE	7634
RUGGED HILLS NATURE RESERVE	21429
GALENA NATURE RESERVE	27083
MOUNT BYROOMANNING NATURE RESERVE	32807
WHISTLER NATURE RESERVE	33192
MUNGILLI CLAYPAN NATURE RESERVE	34604
PLUMRIDGE LAKES NATURE RESERVE	34605
GIBSON DESERT NATURE RESERVE	34606
NEALE JUNCTION NATURE RESERVE	34720
MOUNT MANNING RANGE NATURE RESERVE	36208
YEO LAKE NATURE RESERVE	36271
CARDUNIA ROCKS NATURE RESERVE	39148
WALLABY HILLS NATURE RESERVE	39149
STRATHMORE HILL NATURE RESERVE	40933

Notice to this effect will be published in the Government Gazette dated December 14, 1990 and I enclose prints showing the said reserves.

Yours faithfully

R. PUMPHREY
 A/MANAGER
 PROPERTY MANAGEMENT BRANCH
LAND OPERATIONS DIVISION

15.12.90
 //Land Information
 P264

5 December 1990

Enc.

12PM03F

N.B. Copies on relevant reserve files
 14.12.90
 I.MR. S. KNAPP P. 261, 263 F.V.1

7634

28
JH

LB102

NAMING OF RESERVES

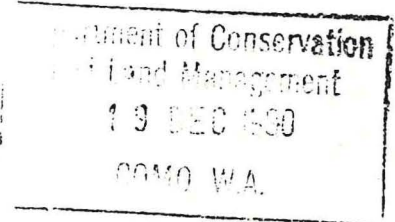
For Department of Conservation and Land Management

Department of Land Administration
Perth 14 December 1990.

File No. 2354/75V5

It is hereby notified for general information that the following names have been applied to appropriate reserves—

- The Forty Four Mile Nature Reserve 1017
- Clear and Muddy Lakes Nature Reserve 7634
- Rugged Hills Nature Reserve 21429
- Galena Nature Reserve 27083
- Mount Byroomanning Nature Reserve 32807
- Whistler Nature Reserve 33192
- Mungilli Claypan Nature Reserve 34604
- Plumridge Lakes Nature Reserve 34605
- Gibson Desert Nature Reserve 34606
- Neale Junction Nature Reserve 34720
- Mount Manning Range Nature Reserve 36208
- Yeo Lake Nature Reserve 36271
- Cardunia Rocks Nature Reserve 39148
- Wallaby Hills Nature Reserve 39149
- Strathmore Hill Nature Reserve 40933



A. A. SKINNER, Acting Executive Director.

LB201

LAND ACT 1933

CANCELLATION OF RESERVES

Made by His Excellency the Governor under section 37.

The following reserves have been cancelled.

DOLA File 942/962

Reserve No. 26401 (Halls Creek Lot 121) "Use and Requirements of the Commissioner of Main Roads".

Public Plan: Halls Creek 1:2 000 32.25 Roberta Avenue.

DOLA File 1829/981

Reserve No. 37793 (Kalgoorlie Lot 3917) "Isolated Children's Hostel Site".

Public Plan: Kalgoorlie Boulder 1:2 000 29.36 Salisbury Street.

DOLA File 1618/990

Reserve No. 41337 (Cockburn Sound Locations 3033 and 3934) "Use and Requirements of the Department of Planning and Urban Development".

Public Plan: Peel 1:10 000 5.7 Nettleton and Admiral Roads.

DOLA File 4036/921

Reserve No. 17839 (Williams Location 12596) "Churchsite (Methodist)".

Public Plan: Dattening S.E. 1:25 000 Wandering-Narrogin Road.

DOLA File 2616/990

Reserve No. 41526 (North Fremantle Lot 452) "Use and Requirements of the Minister for Works".

Public Plan: Perth 1:2 000 7.15 and 7.16 Irene Street.

DOLA File 1257/912

Reserve No. 11374 (Beverley Lots 56 to 58 inclusive and 61 to 79 inclusive) "Educational Endowment".

Public Plan: Beverley 1:2 000 37.08, 36.09 and 37.09 Brooking and Hamersley Streets.

Records pts file - 21.1.91
2 hands Clerk
** Gazetted: 14/12/90 PVH*
08.01.91
Done 15/1/91
SM 11.1.91

17019

395
501

12887 PO
199 C.O

392.52

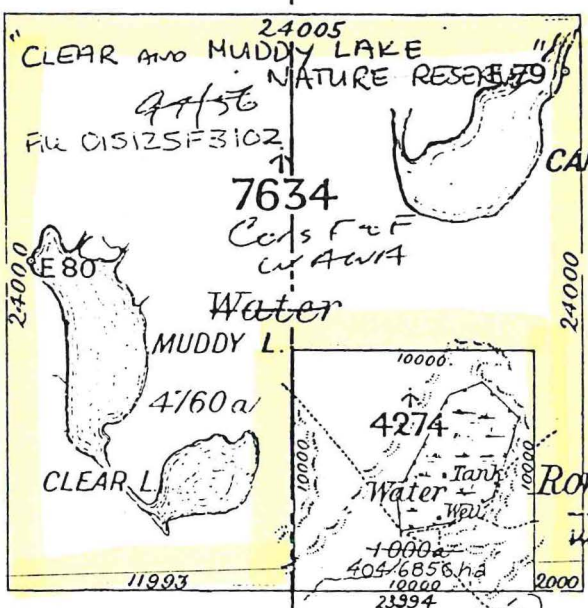
5500
↑
12878
Water
(Under Act)
385 ac
5500

Chadwin Tank (Approx)

6,660 ac
ex Chadwin bus. area lots

17007

395
497



CARNAGE LAKE

Rowles Lagoon Res

Dry lagoon

Dry lagoon

20598

71/80