

Report Name: Detail Report

Query Criteria

Crown Reserve No. = 8768

Special Comments

Crown Reserve: 8768

Tenure: National Park

Name: Leeuwin-Naturaliste National Park

Name Approval: Gazetted

Date: 20-Jul-1979

Vesting: Conservation Commission

Gazettal Date: 20-Jul-1979

Purpose: National Park

Gazettal Date: 17-Jul-1903

Class: A

Gazettal Date: 11-Jan-1907

Area: 225.37

Gazettal Date: 02-Mar-2004

Surveyed Status: Part Surveyed

CALM File: 034529F3201

Management Plan:

Remark:

Notes:


Information shown must be considered in the context of the applied query criteria as detailed in full on the cover sheet.

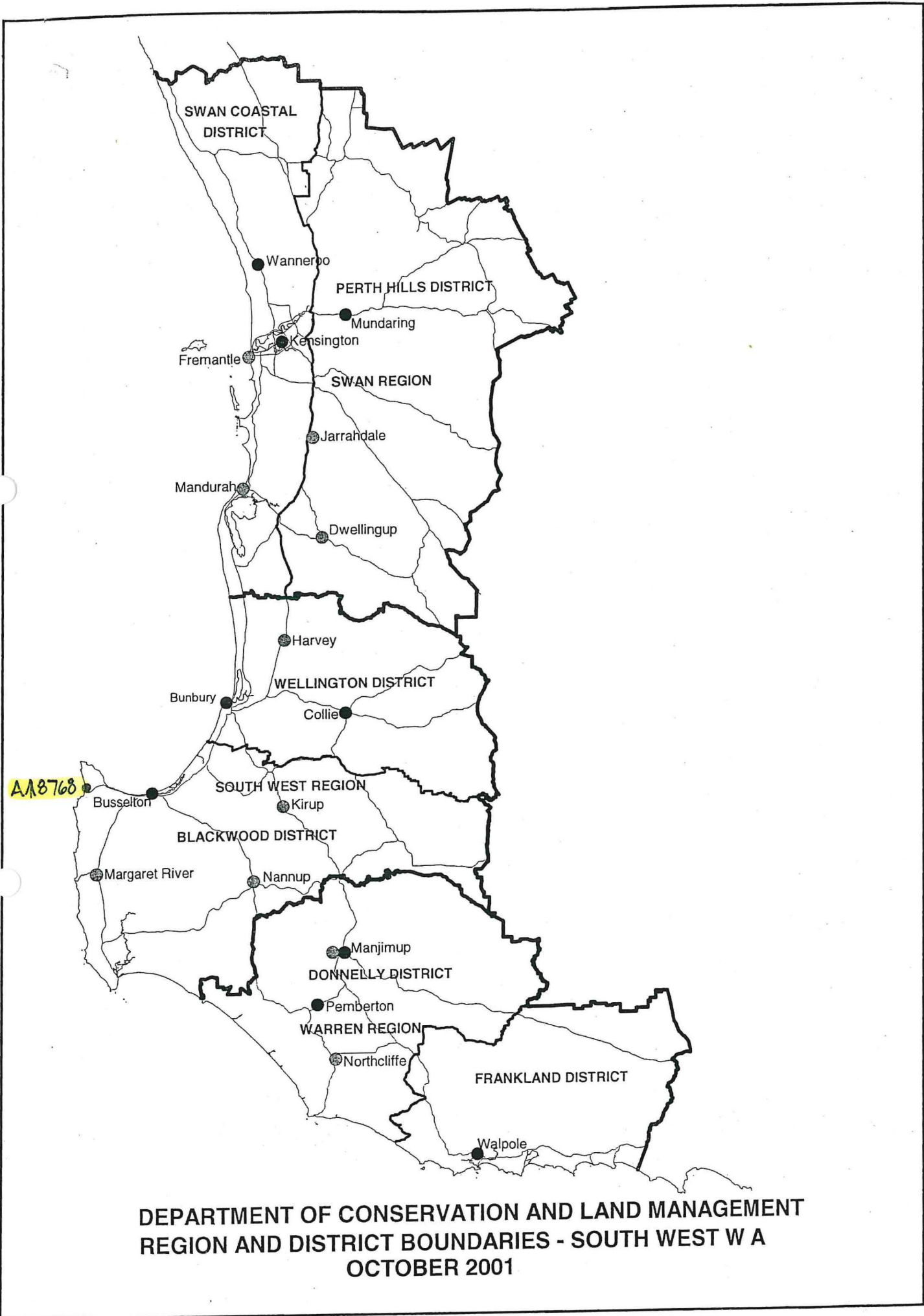
**Customer Advices for Reserve Actions
1/04/2004 - 30/04/2004**

Shire of Busselton 1/04/2004 - 30/04/2004

| Reserve No. | Land Description | DOLA File No. | Volume/Folio | Action | Document No. | Registered | Street Name | Area | Public Plans |
|-------------|--|-----------------|--------------|---|--------------|------------|-------------|-------------|---------------|
| 8768 | Lot 5256 on Deposited Plan 194336 Lot 5174 on Office of Titles Plan 22559 | 14252-1902-01RO | 3114-344 | Amendment of Reserve to To comprise Lot 5256 on Deposited Plan 194336 and Lot 5174 on Office of Titles Plan 22559 and of its area being decreased to 225.3734 hectares. | 1805828 | 02/03/2004 | | 225.3734 Ha | BF29 (10) 2.8 |
| 8768 | Lot 5256 on Deposited Plan 194336 Lot 5174 on Office of Titles Plan 22559 | 14252-1902-01RO | 3114-344 | Management Order to Western Australian Conservation Commission of Cnr Hackett Drive and Australia 2 Drive Crawley WA 6009 for the designated purpose of "" | 1805829 | 02/03/2004 | | 225.3734 Ha | BF29 (10) 2.8 |
| 8768 | Lot 5256 on Deposited Plan 194336 Lot 5174 on Office of Titles Plan 22559 | 14252-1902-01RO | 3114-344 | Revocation of Management Order () for the designated purpose of "". | 1805827 | 02/03/2004 | | 225.3734 Ha | BF29 (10) 2.8 |

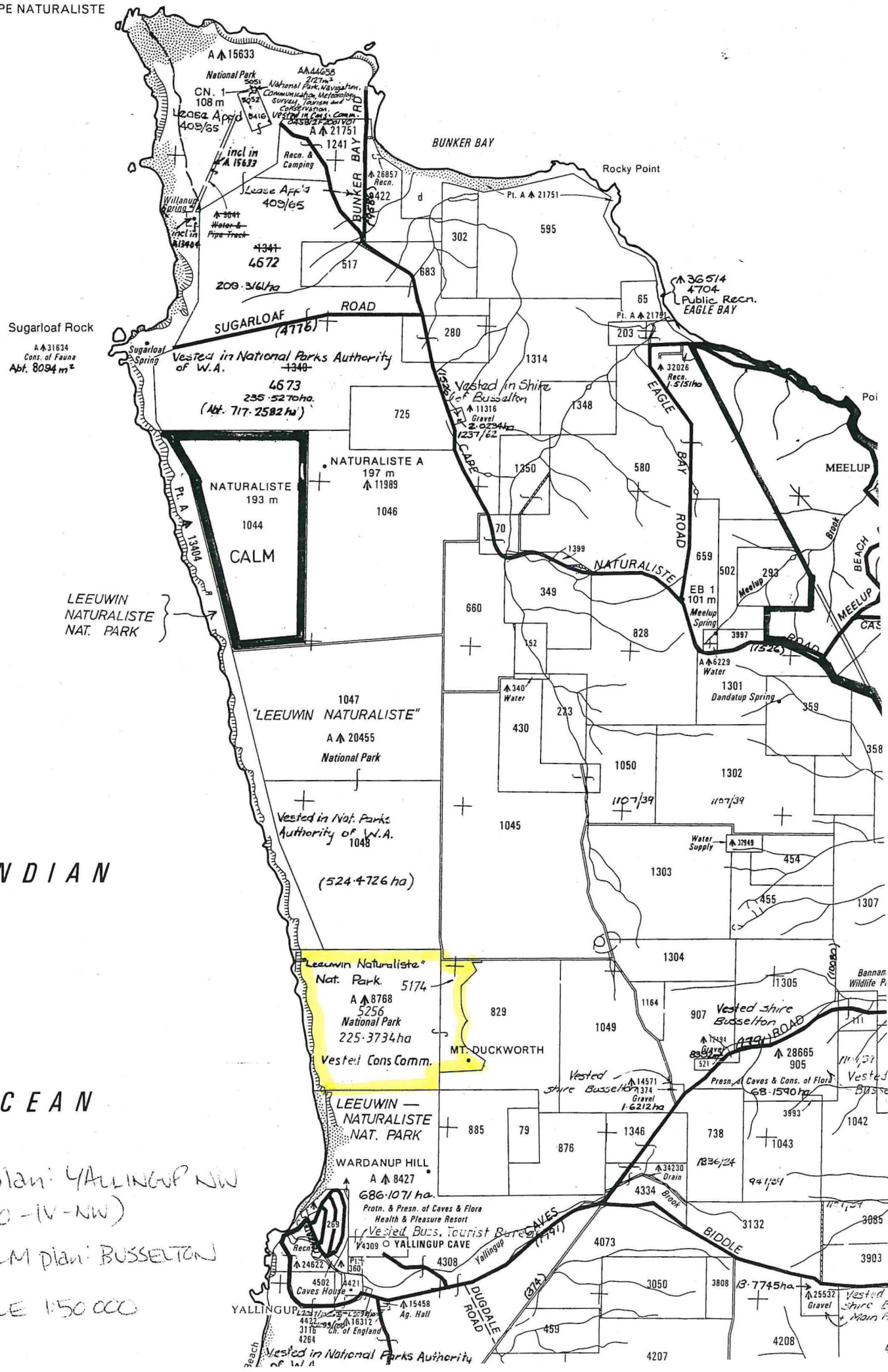
John,
P. 31/12/04
 For please please.
 Thanks
 Erica 6/12/04





**DEPARTMENT OF CONSERVATION AND LAND MANAGEMENT
REGION AND DISTRICT BOUNDARIES - SOUTH WEST W A
OCTOBER 2001**

CAPE NATURALISTE



Sugarloaf Rock
 A 31634
 Cons. of Fauna
 Abt. 8094 m²

LEEWIN
 NATURALISTE
 NAT. PARK

INDIAN

OCEAN

Pt. DLI plan: YALLINGUP NW
 (1930 - IV - NW)

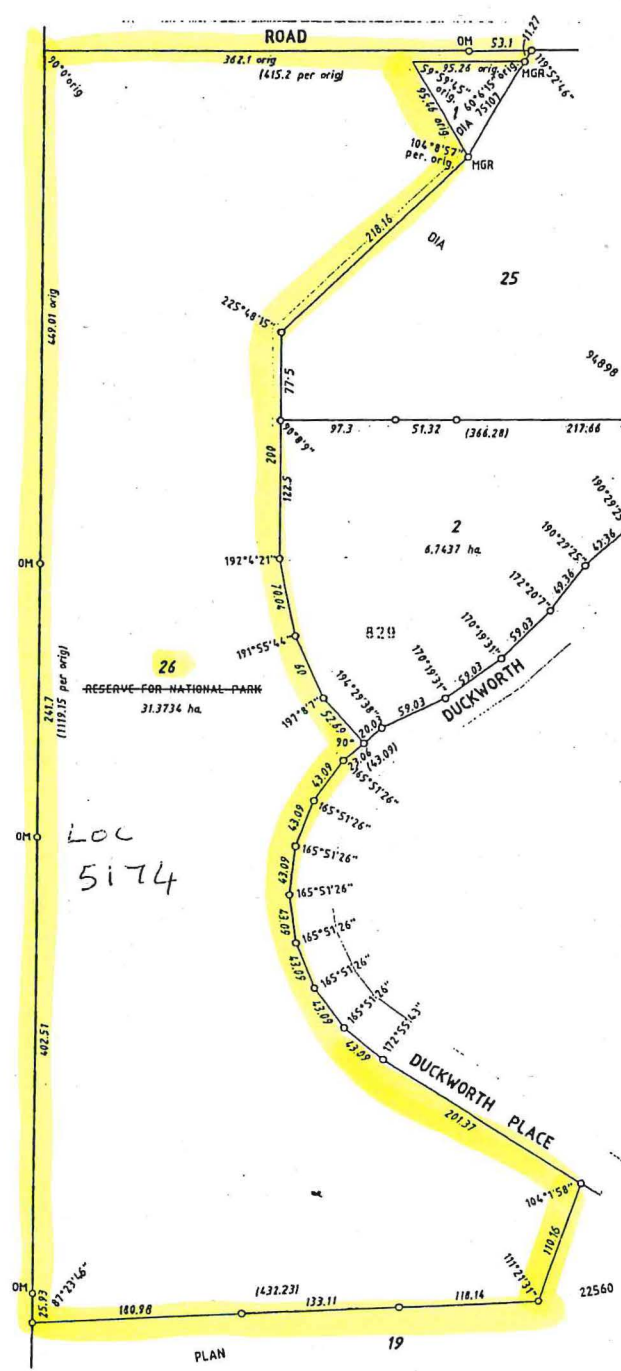
† Pt CALM plan: BUSSELTON

SCALE 1:50 000

| LAND DESCRIPTION | ON | CERTIFICATE OF TITLE | FIELD BOOK | TOTAL AREA |
|-------------------------|--|-----------------------|----------------|------------|
| PT. SUSSEX LOCATION 829 | PLAN DIAGRAM INDEX PUBLIC | VOLUME 1844 FOLIO 600 | 75847 75848 | 38.1171 ha |

LOCALITY : YALLINGUP
 LOCAL AUTHORITY : SHIRE OF BUSSELTON

LIMITED IN DEPTH TO 60.96 METRES



AA 8768

LOT 26 TO BE TRANSFERRED TO THE CROWN FOR A RESERVE FOR NATIONAL PARK

133 Fitzgerald Street
 West Perth, W.A. 6005
 Tel: (08) 9328 6088
 Fax: (08) 9328 1689
Paterson Tudor Owen & Parker
 CONSULTING SURVEYORS

LOT 26 (RESERVE FOR NATIONAL PARK) TO VEST IN THE CROWN UNDER SEC. 20A OF THE T.P.A. ACT. REMOVAL OF ZDA VESTING APPROVED IN W.A.P.C. LETTER DATED 9-3-1998

LANDMARK
 Land Information & Mapping Services
 122 Scarborough Road
 PO Box 17, Mandurah
 Western Australia 6250
 Telephone 081 2227 Fax 0813 1584

| | | | | | |
|--|--|--|--|---|--|
| SURVEYOR'S CERTIFICATE - Reg 54 I, <u>ROBERT TUDOR OWEN</u> , hereby certify that this plan is a correct representation of the survey and/or calculations from measurements recorded in the field book lodged for the purposes of this plan and that it complies with the written law in relation to which it is lodged. <u>R. Tudor Owen</u> 15.1.98 Licensed Surveyor Date | | WESTERN AUSTRALIAN PLANNING COMMISSION APPROVED BY FILE 101192 <u>Angus Peters</u> FOR CHAIRMAN DATE 3-3-98 101192 | | SCALE 1 : 3000 ALL DISTANCES ARE IN METRES | |
| SURVEYOR'S CERTIFICATE - Compiled I, _____ hereby certify that this compiled plan - (a) is a correct and accurate representation of the survey (s) of the subject land; and (b) is in accordance with the relevant law (s) in relation to which it is lodged. _____ Licensed Surveyor Date | | TYPE OF VALIDATION FULL AUDIT <input type="checkbox"/> LEGAL COMPONENT <input checked="" type="checkbox"/> DOCKET PLAN/DIAGRAM 22527 CERTIFIED CORRECT <u>Johnsonski</u> 25.2.98 F.S.C. No. _____ | | IN ORDER FOR DEALINGS SUBJECT TO PRIOR APPROVAL OF PLAN 22559 & TRANSFER OF LOT 26 TO THE CROWN <u>John Bonner</u> 10.3.98 INSPECTOR OF PLANS & SURVEYS DATE APPROVED 20.3.98 APPROVED INSPECTOR OF PLANS & SURVEYS DATE | |
| | | EARLY ISSUE <input type="checkbox"/> LODGED DATE 28.1.98 FEE PAID \$ 208.00 ASSESS No. 186360 | | OFFICE OF TITLES PLAN 22559 | |