

NATURE RESERVE

RESERVE NO: "A" 9106

GOVERNMENT GAZETTE
Date Page No.

FILE NUMBER: 924/76

PURPOSE: picnic Ground & Prot. of
Flora 17.3.39 437

NAME:

CLASS (Land Act): "A" 17.3.39 437

AREA: 40.4648 ha 1913 2357

VESTING: Northampton Shire 19.5.39 866-7

LOCATION NO(S): Vic. 6999

CLASSIFICATION:
(Wildlife Act
Section 12A)

LITHO: 159C/40 F4

LOCAL AUTHORITY: NORTHAMPTON SHIRE

Notes:

RESERVE ACTION SHEET: CONSERVATION RESERVES

RESERVE No. 9106

LOCAL GOVERNMENT: Shire of Northampton

NAME: un-named nature reserve

PURPOSE: Conservation of Flora and Fauna

VESTING: Conservation and Parks Commission. Joint vesting with the Bundi Yamatji Aboriginal Corporation to be progressed as part of the Yamatji Nation land assembly process.

ACTION: Creation of Class A Nature Reserve over Lot 6999 on Deposited Plan 82920 for the designated purpose of 'Conservation of Flora and Fauna'.

Total Area: 40.47 hectares

REASON FOR ACTION: Reserve 9106 was previously vested with the Shire of Northampton for the designated purpose of 'Picnic Ground & Flora'. In 2015 the Shire deemed the Reserve surplus to its requirements and relinquished management. The Department of Biodiversity, Conservation and Attractions subsequently accepted management of the Reserve due to its existing Class 'A' status and significant conservation values.

Reserve 9106 is within the Yamatji Nation determined area, and as such, the Yamatji Nation Indigenous Land Use Agreement (ILUA) applies. In accordance with section 20.7 of the ILUA, Reserve 9106 is to be jointly vested and managed by the Conservation and Parks Commission and Bundi Yamatji Aboriginal Corporation. This action is to be progressed during the land work for the Yamatji Nation Conservation Estate Areas at the appropriate time.

Date of amendment: 05/11/2020


Maps: Tab 2 in folder

Customer advice: Tab 1 in folder

Proposal Summary: Tabs 3-5 in folder

Recommended IUCN classification: 1a

Native Title: Yamatji Nation – Bundi Yamatji Aboriginal Corporation

1 LAND UNIT LEADER	To note	 09/03/21
2 LAND UNIT	Send scan of RAS, customer advice, Reserve Enquiry Detail and maps to:	MH 09/03/21
	• Lisa Wright (Kensington) DIGITAL COPY	
	• District Manager DIGITAL COPY	N/A
	• Regional Manager DIGITAL COPY	MH 09/03/21
	• Geoffrey Banks GIS Branch DIGITAL COPY	MH 09/03/21
	Attach Landgate RED to file	MH 09/03/21
	Strikethrough from District Proposals spreadsheets	MH 09/03/21
	Create Conservation Commission summary	MH 09/03/21
	TENIS amended	AG 08/03/21
3 EXECUTIVE DIRECTOR, BIODIVERSITY AND CONSERVATION SCIENCE	To note	

RESERVE ACTION SHEET: CONSERVATION RESERVES

RESERVE No. 9106

LOCAL GOVERNMENT: Shire of Northampton

NAME: Unnamed reserve.

PURPOSE: Conservation of flora and fauna

VESTING: Conservation and Parks Commission

ACTION: Creation of a nature reserve which comprises Lot 6999 on Deposited Plan 82920. An area of 40.4686 hectares.

REASON FOR ACTION: The Shire of Northampton considered Reserve 9106 surplus to their requirements and asked DBCA if we had interest in acquiring the reserve.

Reserve 9106 contains Declared Rare Flora such as orchid species *Caladenia elegans* and *Pterostylis sinuate* and five Priority flora sites. It has been created as a class A nature reserve.

Date of amendment: 05/11/2020


Maps: attached

Customer advice: attached

Proposal Summary:

Recommended IUCN classification: 1a

Native Title: Yamatji Nation

1	LAND UNIT LEADER	To note	 30/03/23
2	LAND UNIT	Send scan of RAS, customer advice, Reserve Enquiry Detail and maps to:	
		• Lisa Wright (Kensington) DIGITAL COPY	NM 30/3/23
		• District Manager DIGITAL COPY	NM 30/3/23
		• Regional Manager DIGITAL COPY	NM 30/3/23
		• Geoffrey Banks GIS Branch DIGITAL COPY	NM 30/3/23
		If a 'Visitor Park' send to EParksrebuild@dbca.wa.gov.au	N/A 30/03/2023
		Attach Landgate RDR to file	NM 30/3/23
		Strikethrough from Proposals spreadsheets	N/A 30/03/2023
		Create Conservation Commission summary	KW 30/03/2023
	TENIS amended	AG 23/01/2020	
3	EXECUTIVE DIRECTOR, PARKS AND VISITOR SERVICES	To note	

**Customer Advices for Reserve Actions
1/02/2021 - 28/02/2021**

Shire of Northampton 1/02/2021 - 28/02/2021

Reserve No.	Land Description	DPLH File No.	Volume/Folio	Action	Document No.	Registered	Street Name	Area	Public Plans
9106	Lot 6999 on Deposited Plan 82920	01078-1904	3143-81	Change of Purpose to "Conservation of Flora and Fauna"	0545258	05/11/2020	Sandy Gully	40.4686 Ha	Bowes NE (25)
9106	Lot 6999 on Deposited Plan 82920	01078-1904	3143-81	Management Order to Conservation and Parks Commission care of Department of Biodiversity, Conservation and Attractions of Locked Bag 104 BENTLEY DELIVERY CENTRE WA 6983 To be utilised for the designated purpose of "Conservation of Flora and Fauna" only, for the designated purpose of "Picnic Ground and Protection of Flora"	0545259	05/11/2020	Sandy Gully	40.4686 Ha	Bowes NE (25)
9106	Lot 6999 on Deposited Plan 82920	01078-1904	3143-81	Revocation of Management Order No. Unnumbered being the Order in Council Gazetted on 19 May 1939	0545257	05/11/2020	Sandy Gully	40.4686 Ha	Bowes NE (25)

Reserve Details Report -9106

Reserve	9106	Legal Area (ha)	40.4686
Name	N/A	Status	CURRENT
Type	N/A	Current Purpose	CONSERVATION OF FLORA AND FAUNA
File Number	1078/04		
Notes	N/A		
Additional Reserve Information	RESERVE COMPRISES LOT 6999 ON DP82920 (O545259)		

Class	Responsible Agency	Date of Last Change
A	DEPARTMENT OF BIODIVERSITY, CONSERVATION AND ATTRACTIONS (SCLM)	05/02/2021

Management Order	Document Number
CONSERVATION AND PARKS COMMISSION	O545259

Land Use
CONSERVATION OF FLORA AND FAUNA

Local Government Authority
SHIRE OF NORTHAMPTON

CLT Number	Parcel Identifier	Street Address, Suburb	File Number	PIN	Area (m ²)
LR3143/81	Lot 6999 On Deposited Plan 82920	No Street Address Information Available	01078-1904-01RO	993105	405200.138

Previous Certificates of Title	Status
---------------------------------------	---------------

Document Number/Gazette Page	Date	Type	Text
O545257	05/11/2020	Vesting Revoked	REVOKED
O545258	05/11/2020	Current Purpose	CONSERVATION OF FLORA AND FAUNA
O545258	05/11/2020	Land Use	9159
O545259	05/11/2020	Current Vesting	MANAGEMENT ORDER CONSERVATION AND PARKS COMMISSION

Document Number/Gazette Page	Date	Type	Text
O545259	05/11/2020	Responsible Agency	DEPARTMENT OF BIODIVERSITY, CONSERVATION AND ATTRACTIONS (SCLM)
N/A	17/03/1988	Public Plan	BOWES NE 1:25000
866	19/05/1939	Historical Vesting	VEST SHIRE OF NORTHAMPTON
437	17/03/1939	Class	A
437	17/03/1939	Historical Purposes	PICNIC GROUND & FLORA
2357	25/07/1913	Re-Gazettal	[No text]
1243	13/05/1904	Historical Class	C
1243	13/05/1904	Historical Purposes	WATER
1243	13/05/1904	Original Gazettal and page	ORIGINAL GAZETTE
N/A	13/05/1904	Current Area	100.0.0
N/A	13/05/1904	Correspondence File Number	1078/04
N/A	13/05/1904	Location	VICTORIA,6999
N/A	13/05/1904	Survey Number	D:G715
N/A	N/A	Comment	MUNGA CABBS WELL

date: Mar 9, 2021, 8:57:17 AM

THE YAMATJI NATION NATIVE TITLE CLAIM GROUP
THE SOUTHERN YAMATJI CLAIM GROUP
THE MULLEWA WADJARI CLAIM GROUP
THE HUTT RIVER CLAIM GROUP
THE WIDI MOB CLAIM GROUP
BUNDI YAMATJI ABORIGINAL CORPORATION (ICN 9213)
YAMATJI SOUTHERN REGIONAL CORPORATION LTD
(ACN 638 346 684)
STATE OF WESTERN AUSTRALIA
MINISTER FOR ABORIGINAL AFFAIRS
MINISTER FOR ENVIRONMENT
MINISTER FOR LANDS
MINISTER FOR CULTURE AND THE ARTS
MINISTER FOR MINES AND PETROLEUM
MINISTER FOR REGIONAL DEVELOPMENT
MINISTER FOR TOURISM
MINISTER FOR WATER
CONSERVATION AND PARKS COMMISSION
CHIEF EXECUTIVE OFFICER OF THE DEPARTMENT OF
BIODIVERSITY, CONSERVATION AND ATTRACTIONS
HOUSING AUTHORITY
THE ABORIGINAL AFFAIRS PLANNING AUTHORITY
ABORIGINAL LANDS TRUST
MID WEST DEVELOPMENT COMMISSION
WESTERN AUSTRALIAN MUSEUM
WESTERN AUSTRALIAN LAND AUTHORITY (DEVELOPMENTWA)

YAMATJI NATION - INDIGENOUS LAND USE AGREEMENT

20.6 Amendment to New Conservation Park Areas and New National Park Areas

In respect of the Barnong Conservation Park, the Barnong National Park and the Adjacent Barnong National Park, the Conservation Estate Parties acknowledge and agree that:

- (a) a portion of the State Infrastructure Corridor Reserve 48372, being Lot 300 (PIN 11478380) on Deposited Plan 39180 on Certificate of Crown Land Title Volume 3135 Folio 757, is adjacent to the Barnong Conservation Park, the Barnong National Park and the Adjacent Barnong National Park;
- (b) the alignment of Reserve 48372 may need to be amended to accommodate the creation of a reserve under the LA Act for the purpose of “Yamatji, Social, Cultural and/or Economic Benefit” and the conferral of a Management Order on the PBC;
- (c) the Conservation Estate Parties will review and reach agreement on the proposed realignment of Reserve 48372; and
- (d) the realignment of Reserve 48372 may impact on the boundaries of the Barnong Conservation Park, the Barnong National Park and the Adjacent Barnong National Park and the Parties consent to that amendment.

20.7 Future inclusion of land in the Yamatji Conservation Estate

- (a) The Parties acknowledge that there may be land in the Agreement Area outside of the Yamatji Conservation Estate, which may form a part of the Yamatji Conservation Estate in the future.
- (b) Subject to clause (c) and (d), the State agrees that if, after the Execution Date, any land outside the Yamatji Conservation Estate, but within the Agreement Area, is reserved under section 41 of the LA Act for the purposes of a Conservation Park, National Park or Nature Reserve:
 - (1) the Minister for Environment will use best endeavours to vest such land in the Conservation and Parks Commission jointly

with the PBC as provided for in section 8AA(2) of the CALM Act; and

(2) when so vested, such land will be deemed to be part of the Yamatji Conservation Estate for the purposes of this Agreement.

(c) Clause 20.7(b) does not apply in circumstances where joint management of the Yamatji Conservation Estate has ended or been suspended under clause 21.5.

(d) If, for any reason, the land is not jointly vested in the Conservation and Parks Commission and the PBC under clause 20.7(b), the land will be vested in the Conservation and Parks Commission and jointly managed by the DBCA CEO and the Regional Entity, and such land will be deemed to be part of the Yamatji Conservation Estate for the purposes of this Agreement.

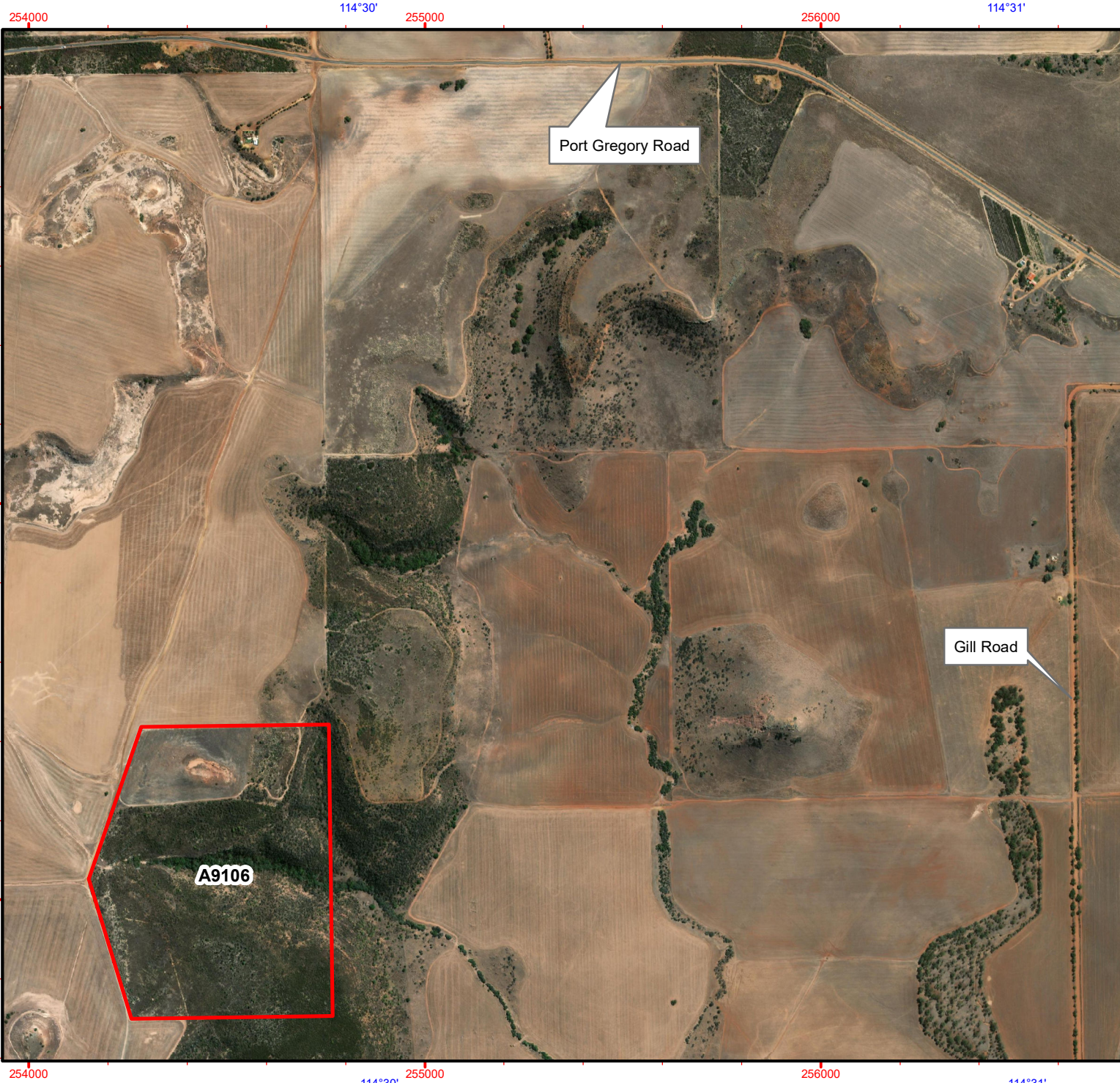
20.8 Parliamentary process

The Parties acknowledge that some of the acts referred to in this clause 20 may be subject to the outcome of processes that include enactment of an Act of Parliament or for a proposal to be placed before both Houses of Parliament of Western Australia and not be disallowed in either House.

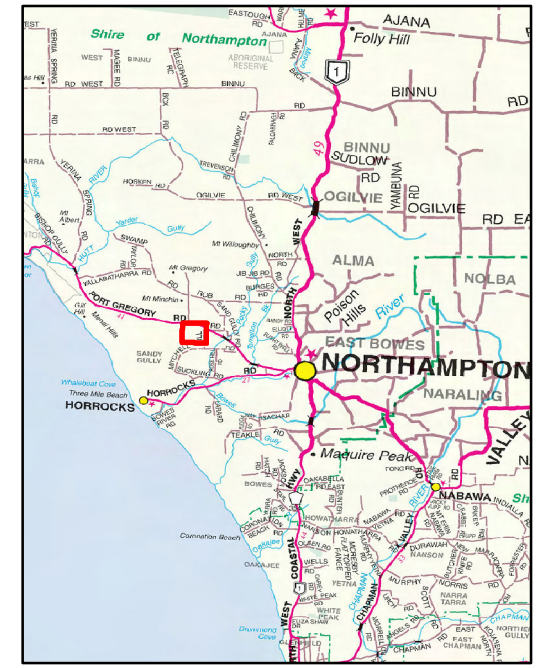
20.9 Naming of Yamatji Conservation Estate

The Conservation and Parks Commission and the DBCA CEO agree that, on and from the Conclusive Registration Date:

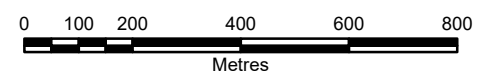
- (a) the Regional Entity will be invited to propose in writing to the DBCA CEO, a name for the Yamatji Conservation Estate, including specific names for parts of the Yamatji Conservation Estate; and
- (b) provided that such proposed name is appropriate and acceptable to the DBCA CEO, taking into account any applicable laws or policies of the State (which acceptance must not be unreasonably refused), the Conservation and Parks Commission, DBCA CEO and Minister for Lands will do all things necessary and within their power to ensure that



Reserve 9106 Shire of Northampton



1:14,000
(A4)



GDA2020 MGA Zone 50

Produced by the
Department of
Biodiversity, Conservation
and Attractions

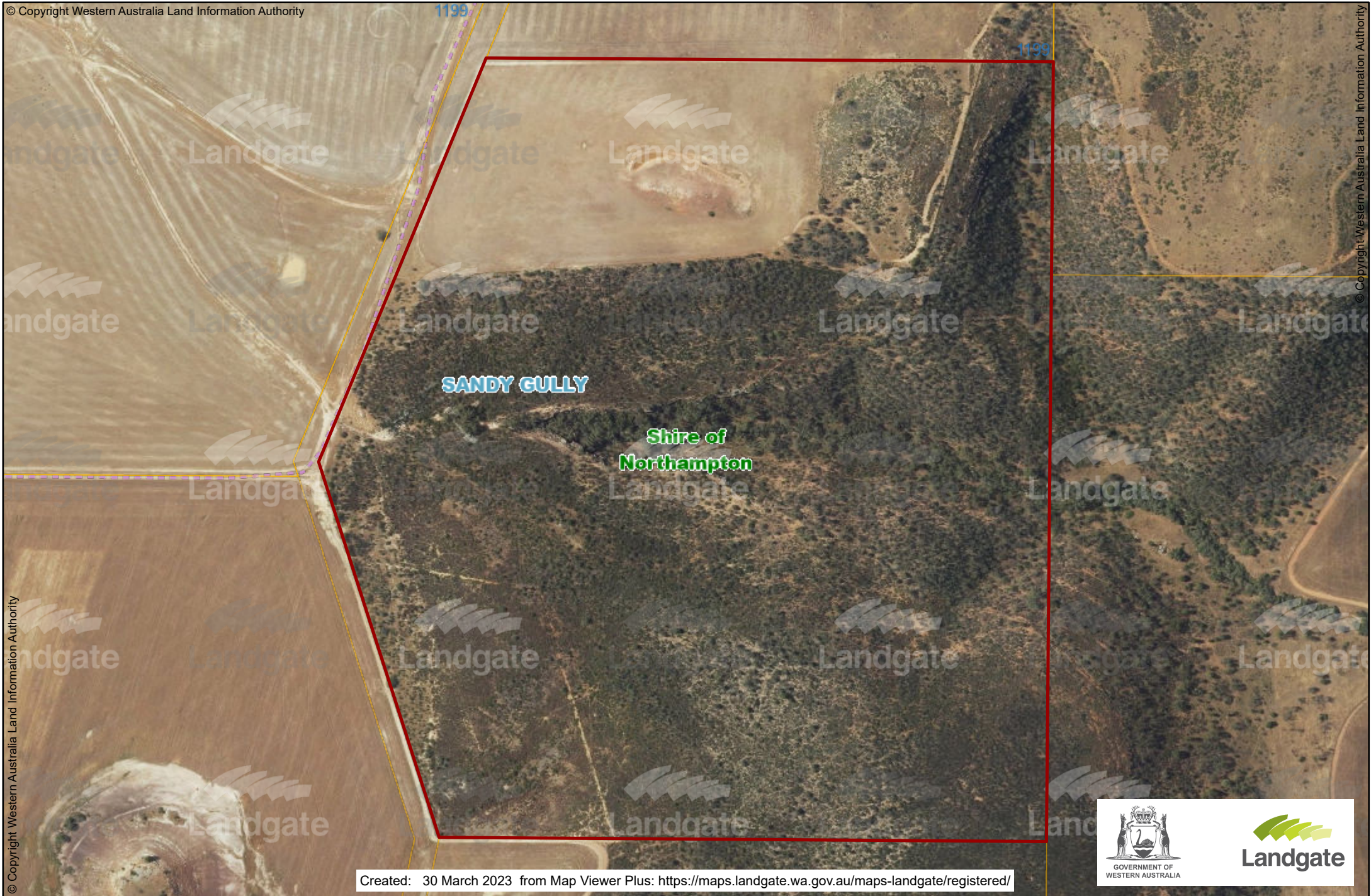


Graticule shown at 1 minute intervals
Grid shown at 1000 metre intervals

The Dept. of Biodiversity, Conservation and Attractions does not guarantee that this map is without flaw of any kind and disclaims all liability for any errors, loss or other consequence which may arise from relying on any information depicted.

Produced at 9:33am, on Mar 9, 2021

Roads and tracks on land managed by DBCA may contain unmarked hazards and their surface condition is variable. Exercise caution and drive to conditions on all roads.



Created: 30 March 2023 from Map Viewer Plus: <https://maps.landgate.wa.gov.au/maps-landgate/registered/>

