

PD

L.196

S1
201

LAND ACT, 1933
(Section 33)

VESTING ORDER

File No. 13668/03

I, Professor Gordon Reid, Companion of the Order of Australia, Governor of the State of Western Australia, do hereby, in pursuance of the powers enabling me in that behalf, and under and by virtue of the provisions of Section 33 of the Land Act, 1933, direct that Reserve No. 9159 (Plantagenet Location 7606)

shall vest in and be held by the National Parks and Nature Conservation Authority

in trust for the following objects and purposes (that is to say)

"Conservation of Flora and Fauna"

subject nevertheless to the powers reserved to me by Section 37 of the said Act.

Given under my hand, at Perth
this 30th day
of DECEMBER 1986


GOVERNOR

DEPARTMENT OF CONSERVATION AND LAND MANAGEMENT

Form CLM 808

From: LAND CLERK
 To: REGIONAL MANAGER *Albany*
 Your Ref:
 Our Ref: 021752 F 3102
 Enquiries: *M. Briggs*
 Phone: 09 - *03670454*
 Subject: RESERVE *9159*

Please find attached for your information, copies of correspondence relating to the abovementioned reserve.

Would you please distribute attached copies to the appropriate Wildlife officer.

M. Briggs
 LAND CLERK

DISTRIBUTION:

CLERK, WOODVALE - for your information
~~DISTRICT MANAGER~~ _____

~~would you please arrange the distribution of attached copies to the appropriate Wildlife Officer.~~

Done CF
30.3.87




DEPARTMENT OF LAND ADMINISTRATION

Cathedral Avenue,
Perth,
Western Australia 6000

Your Ref.

Our Ref. 13668/03 AP:AP

Telephone Enquiries 323 1278



EXECUTIVE DIRECTOR
DEPARTMENT OF CONSERVATION AND
LAND MANAGEMENT

RE: RESERVE 9159

Further to your memo of January 28, 1987 I advise for your information that Executive Council has:-

1. Approved of:-
 - (a) The amendment of Reserve No. 9159 (Plantagenet District) "Water" to comprise Plantagenet Location 7606 in lieu of Plantagenet Locations 22 and 7341 and of its area being reduced accordingly.
 - (b) The purpose of Reserve No. 9159 (Plantagenet Location 7606) being changed from "Water" to "Conservation of Flora and Fauna".
2. Issued an Order in Council directing that Reserve No. 9159 (Plantagenet Location 7606) shall vest in and be held by the National Parks and Nature Conservation Authority in trust for the purpose of "Conservation of Flora and Fauna".

Notice to this effect was published in the Government Gazette of January 16, 1987 and I enclose a print showing the said amendment and the relevant Vesting Order.

R. W. Mickle

DIRECTOR
LAND OPERATIONS DIVISION *lf*

11 March 1987

enc

17.3.87

① D.C. Reserves 4 p. 54

File No. 13668/03.—No. 9159 (Plantagenet District) "Water" to comprise Plantagenet Location 7606 as surveyed and shown bordered red on Land Administration Diagram 87697 in lieu of Plantagenet Locations 22 and 7341 and of its area being reduced to 37.915 1 hectares accordingly. (Plan Chester Pass N.W. 1:25 000 (Formby Road South).)

File No. 10054/03.—No. 8900 (Murray District) "Recreation" to comprise Murray Location 1810 as surveyed and shown bordered red on Land Administration Original Plan 16699 and of its area being increased to 1 412 square metres accordingly. (Plan Ravenswood Townsite and Pinjarra Regional 1:10 000 3.7 and 1:2 000 12:34 (Pinjarra Road).)

File No. 4118/95.—No. 3161 (at Esperance) "Government Requirements" to comprise Esperance Lot 876 as surveyed and shown bordered red on Land Administration Diagram 87608 in lieu of Esperance Location 5 and of its area being reduced to 2.986 1 hectares accordingly. (Plan Esperance 1:2 000 15.14 (Pink Lake Road).)

File No. 1892/88, V4.—No. 1326 (Fitzroy District) "Common" to exclude that portion now comprised in Fitzroy Location 226 as surveyed and shown bordered red on Land Administration Diagram 87656 and of its area being reduced to about 1 803.157 7 hectares accordingly. (Plan Derby NE 1:25 000 (Derby Highway).)

N. J. SMYTH,
Executive Director.

File No. 188/69.—No. 29772 (Kununurra Lot 984) being changed from "Shire Depot" to "Depot Site" (Shire of Wyndham-East Kimberley). (Plan Kununurra 1:2 000 23.15, 23.16 (Bandicoot Drive).)

File No. 1813/61.—No. 26526 (Cockburn Sound Location 1996) being changed from "Recreation" to "Public Recreation". (Public Plan Ravenswood Townsite 1:2 000 12.34 (Angus Place).)

File No. 1866/62.—No. 26384 (Bremer Bay Lot 649) being changed from "Hallsite" to "Hall Site (Shire of Gnowangerup)". (Public Plan Bremer Bay 1:2 000 17.32 and Pt 18.32 (Mary Street).)

File No. 4263/30.—No. 20711 (Hay Location 1296) being changed from "Water" to "Water Supply". (Public Plan 453C/40 F4 (Nunn Road).)

File No. 13668/03.—No. 9159 (Plantagenet Location 7606) being changed from "Water" to "Conservation of Flora and Fauna". (Public Plan Chester Pass N. W. 1:25 000 (Formby Road South).)

N. J. SMYTH,
Executive Director.

Department of Conservation
and Land Management
20 JAN 1987
AMENDMENT OF BOUNDARIES
COMO, W.A. Collie Townsite

Department of Land Administration,
Perth, 16 January 1987.

CANCELLATION OF RESERVES

Department of Land Administration,
Perth, 16 January 1987.

HIS Excellency the Governor in Executive Council has been pleased to approve, under section 37 of the Land Act 1933 of the Cancellation of the following Reserves:—

File No. 2893/985.—No. 39499 (Boulder Lots 3657, 3674, 3675 and 3677) "Use and Requirements of the Government Employees Housing Authority". (Plan Kalgoorlie-Boulder 1:2 000 29.35 (Hampden and Maxwell Streets and Sewell Drive).)

File No. 2337/985.—No. 39406 (Kalgoorlie Lot 4037) "Use and Requirements of the Commissioner of Main Roads". (Plan Kalgoorlie-Boulder 1:2 000 28.40 (Eccles Place).)

File No. 632/981.—No. 39099 (Esperance Locations 141, 142, 144 and 145) "Regional Office, Laboratory and Depot Complex (Department of Agriculture)". (Plan Esperance 1:2 000 15.16 and 16.16 (Kipping Road).)

File No. 1394/76.—No. 37285 (Karratha Lot 2090) "Church Site". (Plan Karratha 1:2 000 10.24 (Crocket Way).)

File No. 1150/79.—No. 36610 (Esperance Lot 802) "Parking". (Plan Esperance 1:2 000 17.14 (Norseman Road).)

File No. 2110/69.—No. 30829 (Coolgardie Lot 428) "Housing (Department of Native Welfare)". (Plan Coolgardie 1:2 000 9.12 (Shaw Street).)

File No. 2600/966.—No. 29210 (Albany Lot 1194) "Hostel (Slow Learning Children's Group)". (Plan Albany and Environs 1:2 000 10.06 (Serpentine Road).)

N. J. SMYTH,
Executive Director.

CHANGE OF PURPOSE OF RESERVES

Department of Land Administration,
Perth, 16 January 1987.

HIS Excellency the Governor in Executive Council has been pleased to approve, under section 37 of the Land Act 1933, of the change of purpose of the following Reserves:—

File No. 1376/982.—No. 39148 (Hampton Locations 140 and 141) being changed from "Conservation of Flora" to "Conservation of Flora and Fauna". (Public Plan: Kurnalpi 1:250 000 (Cardunia Rocks near the Trans Australia Railway in the Shire of Boulder).)

File No. 1762/79.—No. 37145 (Swan Location 10042) being changed from "Community Welfare Purposes" to "Use and Benefit of Aboriginal Inhabitants". (Public Plan Perth 1:2 000 16.38 and 16.39 (near Beechboro Road North Cullacabardee).)

File No. 2250/68.—No. 31300 (Esperance Lot 691) being changed from "Recreation" to "Public Recreation". (Public Plan Esperance 1:2 000 15.14 (Connolly Street).)

File No. 1076/897, V9.

HIS Excellency the Governor in Executive Council has been pleased to approve, under section 10 of the Land Act 1933 of the amendment of the boundaries of Collie Townsite to include the area described in the Schedule hereunder.

Schedule

All that portion of land bounded by lines starting from the intersection of a line in prolongation southwesterly from the northwestern boundary of Collie Lot 1239 with the southwestern boundary of Lot 2776, as surveyed and shown on Department of Lands and Surveys Diagram Number 87393, a point on a present northwestern boundary of Collie Townsite, and extending northwesterly along the southwestern boundary of Lot 2776 to a south western side of Moira Road, a point on a present southwestern boundary of Collie Townsite, and thence southeasterly and southwesterly along boundaries of that townsite to the starting point.

(Public Plans Collie 1:2 000 31.29 and 31.30.)

N. J. SMYTH,
Executive Director.

LAND ACT 1933

Reserves

Department of Land Administration,
Perth, 16 January 1987.

IT is hereby notified for general information that the undermentioned reserves have been allocated Crown allotment numbers as shown:

File No.; Reserve No.; Allotment No.; Public Plan.
8236/96; 334; Murray Location 1815; Duncan NE 1:25 000.
8236/96; 335; Cockburn Sound Location 2866; Jarrahdale SE. Yaganing SW 1:25 000.
2523/75; 380; De Witt Location 225; Yarraloola 1:250 000.
6436/10; 381; De Witt Location 227; Yarraloola 1:250 000.
6124/14; 428; Victoria Location 11713; 123/80 D.I.
11750/10; 462; Ewyalmarlup A.A. Lot 252; Katanning SE Broomehill NE 1:25 000.
10694/03; 463; Kojonup Location 9268; Tambellup NW 1:25 000.
682/76; 480; Erivilla Location 21; Glenburg 1:250 000.
1288/76; 485; Victoria Location 11711; Greenhead & Leseur 1:50 000.
1700/76; 527; Cockburn Sound Location 2868; Kelmscott SE 1:25 000.
4097/24; 564; Avon Location 28906; Bulagin 1:50 000.

N. J. SMYTH,
Executive Director.

Records - please file on 1959

Travel Agents Act 1985

PROCLAMATION

WESTERN AUSTRALIA } By His Excellency Professor Gordon Reid, Com-
GORDON REID, } panion of the Order of Australia, Governor of the
Governor. } State of Western Australia.
[L.S.]

I, THE Governor, acting with the advice and consent of the Executive Council under section 2 of the Travel Agents Act 1985, do hereby fix 1 February 1987 as the day on which that Act shall come into operation.

Given under my hand and the Public Seal of the said State, at Perth, on 30 December 1986.

By His Excellency's Command,
K. J. WILSON,
Minister for Consumer Affairs.

GOD SAVE THE QUEEN !

Coal Miners' Welfare Amendment Act 1986

PROCLAMATION

WESTERN AUSTRALIA } By His Excellency Professor Gordon Reid, Com-
GORDON REID, } panion of the Order of Australia, Governor of the
Governor. } State of Western Australia.
[L.S.]

UNDER section 2 of the Coal Miners' Welfare Amendment Act 1986, I, the Governor, acting with the advice and consent of the Executive Council do hereby fix the day on which this proclamation is published in the *Government Gazette* as the day on which the Coal Miners' Welfare Amendment Act 1986, shall come into operation.

Given under my hand and the Public Seal of the said State, at Perth, on 6 January 1987.

By His Excellency's Command,
D. C. PARKER,
Minister for Minerals and Energy.

GOD SAVE THE QUEEN !

AT a meeting of the Executive Council held in the Executive Council Chambers at Perth on 30 December 1986, the following Orders in Council were authorised to be issued:

Child Welfare Act 1947-1984

ORDER IN COUNCIL

WHEREAS by section 19 (2) (a) of the Child Welfare Act 1947-1984, it is provided that the Governor may appoint such persons, male or female, as he may think fit, to be members of any particular Children's Court and may determine the respective seniorities of such members, and whereas by section 19 (1) (b) (ii) of the said Act the Governor may amend, vary or revoke any such appointment: Now therefore His Excellency the Governor by and with the advice and consent of the Executive Council doth hereby appoint the person named in the First Schedule hereto to be a Member of the Children's Court at the place mentioned.

First Schedule

Kununurra; Jeffery Craig Gooding.

G. PEARCE,
Clerk of the Council.

Land Act 1933

ORDERS IN COUNCIL

WHEREAS by section 33 of the Land Act 1933, it is made lawful for the Governor to direct that any Reserve shall vest in and be held by any person or persons to be named in the Order, in trust for any purpose specified in such Order and with power of leasing; and whereas it is deemed expedient as follows:—

File No. 1036/70.—That Reserve No. 35129 (Fitzroy Location 226) should vest in and be held by the Shire of Derby-West Kimberley in trust for the purpose of "Speedway".

File No. 832/70.—That Reserve No. 30982 (Wiluna Lots 976, 1035, 1036, 1037, 1039, 1040, 1041 and 1457) should vest in and be held by the Shire of Wiluna in trust for the purpose of "Caravan Park".

Now, therefore, His Excellency the Governor, by and with the advice and consent of the Executive Council, does hereby direct that the beforementioned Reserve shall vest in and be held by the abovementioned bodies in trust for the purposes aforesaid with power to the said bodies, subject to the approval in writing of the Minister for Lands to each and every lease or assignment of lease being first obtained, to lease the whole or any portion thereof for any term not exceeding 21 years from the date of the lease, subject nevertheless to the powers reserved to me by section 37 of the said Act; provided that no such lease or assignment of lease shall be valid or operative until the approval of the Minister for Lands or an officer authorised in that behalf by the Minister, has been endorsed on the Lease Instrument, or Deed to Assignment, as the case may be.

G. PEARCE,
Clerk of the Council.

Land Act 1933

ORDER IN COUNCIL

File No. 1762/79

WHEREAS by section 33 of the Land Act 1933, it is made lawful for the Governor to direct that any Reserve shall vest in and be held by any person or persons to be named in the Order, in trust for any of the purposes set forth in section 29 of the said Act, or for the like or other public purposes to be specified in such Order and with power of leasing; and whereas it is deemed expedient that Reserve No. 37145 (Swan Location 10042) should vest in and be held by the Aboriginal Lands Trust in trust for the purpose of "Use and Benefit of Aboriginal Inhabitants".

Now, therefore, His Excellency the Governor, by and with the advice and consent of the Executive Council, does hereby direct that the beforementioned Reserve shall vest in and be held by the Aboriginal Lands Trust in trust for "Use and Benefit of Aboriginal Inhabitants" with power to the said Aboriginal Lands Trust to lease the whole or any portion thereof for any term, subject nevertheless to the powers reserved to me by section 37 of the said Act.

G. PEARCE,
Clerk of the Council.

Land Act 1933

ORDERS IN COUNCIL

WHEREAS by section 33 of the Land Act 1933 it is made lawful for the Governor to direct that any Reserve shall vest in and be held by any person or persons to be named in the order in trust for the like or other public purposes to be specified in such order; and whereas it is deemed expedient as follows:—

File No. 10054/03.—That Reserve No. 8900 (Murray Location 1810) should vest in and be held by the Shire of Murray in trust for the purpose of "Recreation".

File No. 13668/03.—That Reserve No. 9159 (Plantagenet Location 7606) should vest in and be held by the National Parks and Nature Conservation Authority in trust for the purpose of "Conservation of Flora and Fauna".

File No. 4263/30.—That Reserve No. 20711 (Hay Location 1296) should vest in and be held by the Water Authority of Western Australia in trust for the purpose of "Water Supply".

File No. 1866/62.—That Reserve No. 26384 (Bremer Bay 649) should vest in and be held by the Shire of Gnowangerup in trust for the purpose of "Hall Site (Shire of Gnowangerup)".

File No. 188/69.—That Reserve No. 29772 (Kununurra Lot 984) should vest in and be held by the Shire of Wyndham-East Kimberley in trust for the purpose of "Depot Site (Shire of Wyndham-East Kimberley)".

File No. 2250/68.—That Reserve No. 31300 (Esperance Lot 691) should vest in and be held by the Shire of Esperance in trust for the purpose of "Public Recreation".

File No. 1406/78.—That Reserve No. 36825 (Fitzroy Crossing Lot 276) should vest in and be held by the Shire of Derby-West Kimberley in trust for the purpose of "Parks and Recreation".

Clerk Woodville

1089

- 1. LAND TENURE CLERK *19.7.89*
- 2. ASST RESERVES CLERK
- 3. SENIOR CLERK RESERVES
- 4. MAN. W & L
- 5. TIMBER PRODUCTION
- 6. REGISTRAR 9. SC FAUNA
- 7. SC FLORA
- 8. CHIEF CLERK 10ASST RESERVES

1089-1093, 1108-9, 1119.



Government Gazette

OF

WESTERN AUSTRALIA

(Published by Authority at 3.30 pm)

Department of Conservation
and Land Management
29 APR 1989
COMO, W.A.

No. 36]

PERTH: FRIDAY, 14 APRIL

[1989

Land Act 1933

PROCLAMATION

WESTERN AUSTRALIA } By His Excellency Professor Gordon Reid, Com-
GORDON REID, } panion of the Order of Australia, Governor of the
Governor. } State of Western Australia.
[L.S.]

File No. 1900/984.

WHEREAS by section 31 (1) (a) of the Land Act 1933, the Governor may by Proclamation and subject to such conditions as may be expressed therein classify as of Class "A" any such lands of the Crown reserved to Her Majesty for any purpose and whereas it is deemed expedient that the reserves listed in the attached schedule for the purpose of "Conservation of Flora and Fauna" as described, should be classified as of Class "A": Now, therefore I, the Governor, with the advice and consent of Executive Council do by this my Proclamation classify as of Class "A" the reserves described in the attached schedule.

Given under my hand and the Public Seal of Western Australia, at Perth, this 4th day of April 1989.

By His Excellency's Command,
YVONNE HENDERSON
Acting Minister for Lands

GOD SAVE THE QUEEN !

Schedule

File Number	Reserve Number	Land Description	Area (Hectares)	Plan
3354/60	2517	Uduc Agricultural Area Lot 54	41.131 2	Harvey Regional 1:10 000 3.4
2207/894	2547	Uduc Agricultural Area Lot 43	10.117 1	Harvey Regional 1:10 000 3.5
3718/898	5644	Throssell Estate Lots 14 and 87	41.424 6	Grass Valley S.E. 1:25 000
1163/02	8937	Victoria Location 11746	32.941 9	157A/40
13668/03	9159	Plantagenet Location 7606	37.915 1	Chester Pass N.W. 1:25 000
10234/06	10584	Avon Location 28879	20.689 5	Quinjabin N.E. 1:25 000
4585/09	12154	Avon Locations 9318, 9319 and 28284	about 61.107 5	Koorda S.W. 1:25 000
8531/08	12329	Avon Locations 9309, 12182, 12208 and 16470	about 160.176 1	Kodj Kodjin
8000/11	14114	Minnivale Lots 65, 87 and 106	about 150.346 0	Minnivale Townsite 1:2 500 9.28, 9.29, 10.28 and 10.29
7039/12	14920	Avon Location 28910	131.212 0	Wyalkatchem S.W. 1:25 000
9821/12	16245	Avon Locations 17996, 20984 and 28825	272.854 4	Koorda N.E. and Lake Wallimbin N.W. 1:25 000
2520/21	17710	Avon Location 28504	107.157 3	Dowerin 1:50 000
4042/53	2096	Tenterden Agricultural Area Lot 41	80.596 1	Geekabee N.E. 1:25 000

Notice to Subscribers

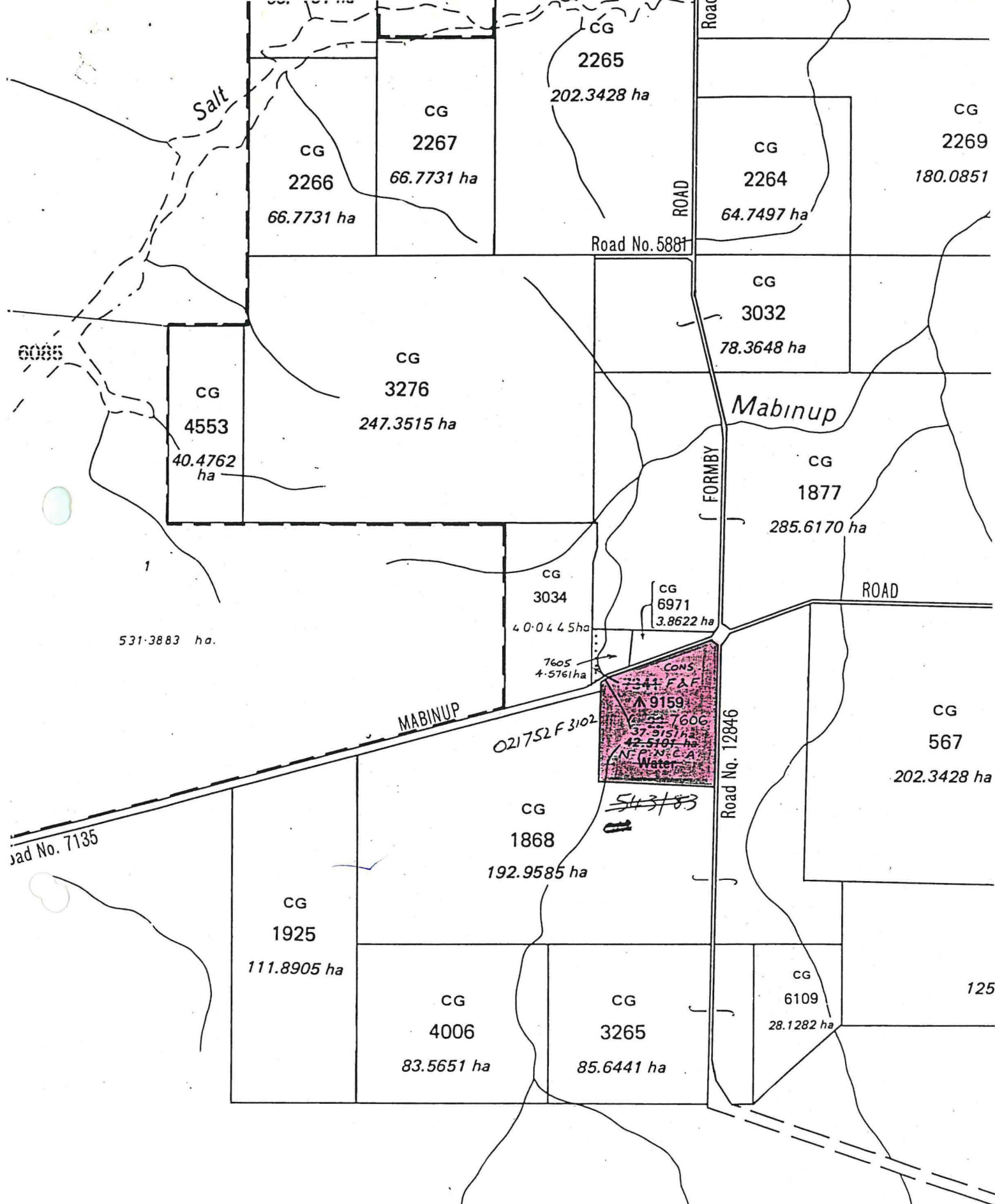
As *Government Gazette* (No. 35) pages 1085 to 1088 contained only a determination of restricted publications and as the issue is not covered by the Annual Subscription it was not issued to subscribers in the usual manner. Copies may be purchased from—

Publication Sales,
Ground Floor, Alexander Library Building,
Perth Cultural Centre.

11 April 1989.

GARRY L. DUFFIELD,
Government Printer.

21/4/89
2. Lands

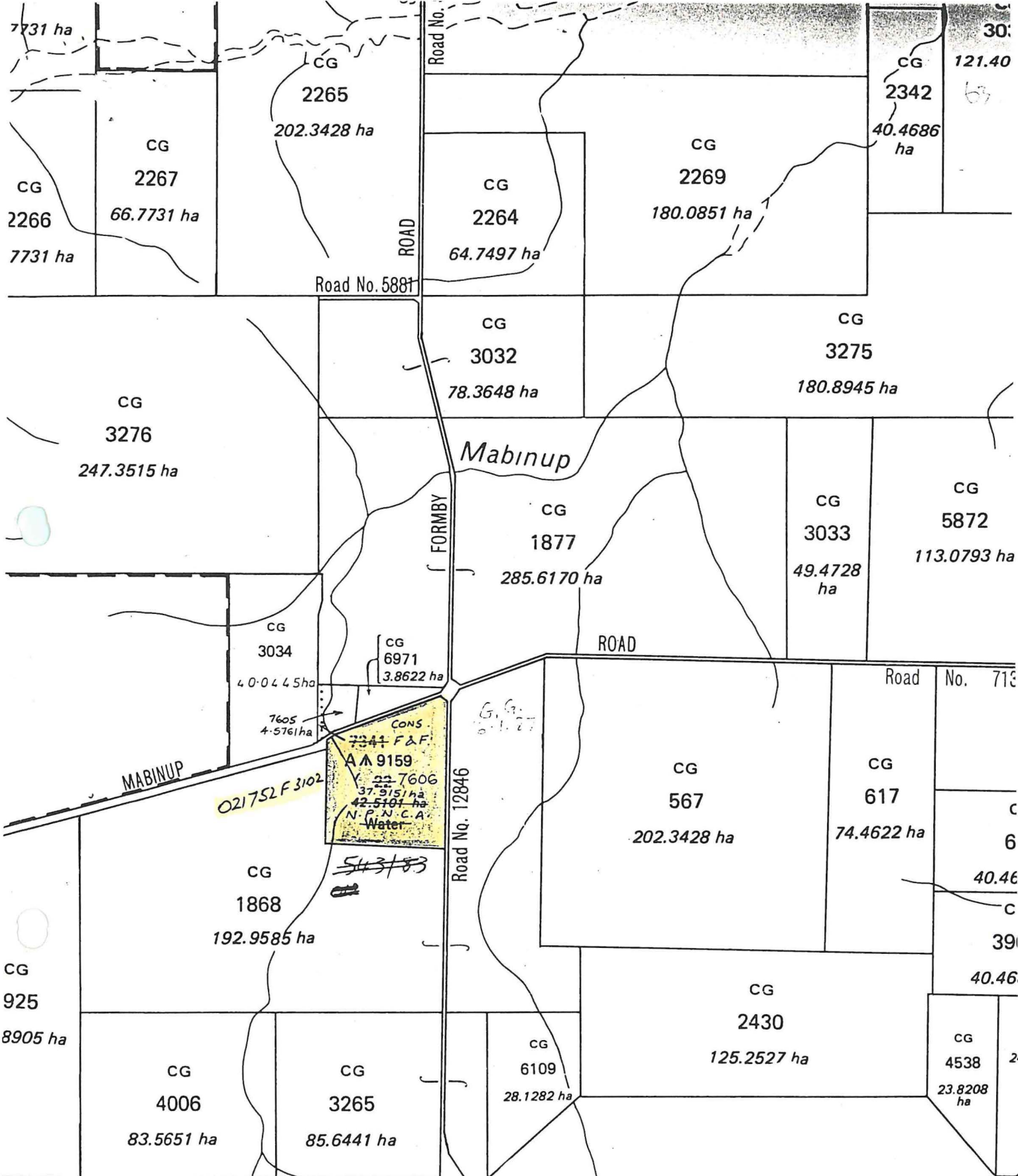


Jad No. 7135

531-3883 ha.

CHESTER PASS N.W.
1:25000

SHIRE OF INNOWANGERI



Part Chester Pass N.W.
 Scale 1:25 000

SHIRE OF GNOWANGERUP