

NATURE RESERVE

RESERVE NO: 9935

GOVERNMENT GAZETTE
Date Page No.

FILE NUMBER: 159/56

PURPOSE: Cons. of Flora & Fauna 2.11.56 3323

NAME: Jibberding

CLASS (Land Act):

AREA: 243.791⁴ ha 16.10.81 4328

VESTING: W.A.W.A. 26.3.70 905

LOCATION NO(S): Vic.

CLASSIFICATION:
(Wildlife Act
Section 12A)

LITHO: 89/80 E1,2

LOCAL AUTHORITY: DALWALLINU SHIRE

Notes:

L.196

219
160

LAND ACT, 1933
(Section 33)

VESTING ORDER

File No. 916/68D

I, Professor Gordon Reid, Companion of the Order of Australia, Governor of the State of Western Australia, do hereby, in pursuance of the powers enabling me in that behalf, and under and by virtue of the provisions of Section 33 of the Land Act, 1933, direct that Reserve No. 9935 (Victoria Location 11739)

shall vest in and be held by the National Parks and Nature Conservation Authority

in trust for the following objects and purposes (that is to say)

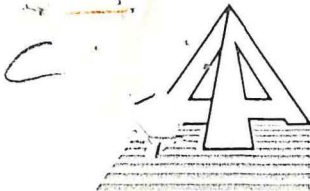
"Conservation of Flora and Fauna"

subject nevertheless to the powers reserved to me by Section 37 of the said Act.

Given under my hand, at Perth

this 29th day
of March 1988


GOVERNOR




Department of
LAND ADMINISTRATION

Your Ref:

Our Ref: 916/68 Dup HJ:LW

Telephone: 323 1614
Enquiries: H. Johnson

EXECUTIVE DIRECTOR
DEPARTMENT OF CONSERVATION AND
LAND MANAGEMENT
CDO



Dear Sir

RESERVE NO. 9935

I advise for your information that Executive Council has:-

- 1) Issued an Order in Council revoking the Order in Council dated March 18, 1970 whereby Reserve No. 9935 was vested in The Western Australian Wild Life Authority in trust for the purpose of "Conservation of Flora and Fauna" and approve the cancellation of the relevant Vesting Order accordingly.
- 2) Approved of the amendment of Reserve 9935 (Victoria District) "Conservation of Flora and Fauna" to comprise Location 11739 and of its area being increased accordingly.
- 3) Issued an Order in Council directing that Reserve No. 9935 (Victoria Location 11739) shall vest in and be held by the National Parks and Nature Conservation Authority in trust for the purpose of "Conservation of Flora and Fauna".

Notice to this effect was published in the Government Gazette dated April 15, 1988 and I enclose a print showing the said reserve together with the Vesting Order

Yours faithfully

GBP Yes.

H. Johnson

for
P. COYNE
MANAGER
PROPERTY MANAGEMENT BRANCH
LAND OPERATIONS DIVISION

August 2, 1988

Enc.

1000 25/8/88
DL Reserves.

CLERK, WOODVALE - F.Y.I.

Land Act 1933

ORDERS IN COUNCIL

WHEREAS by section 33 of the Land Act 1933, it is made lawful for the Governor to direct that any reserve shall vest in and be held by any person or persons to be named in the Order, in trust for any for the purposes set forth in section 29 of the said Act, or for the like or other public purposes to be specified in such Order and with power of leasing; and whereas it is deemed expedient as follows—

File No. 1977/37.—That Reserve No. 21742 (Borden Lot 48) should vest in and be held by the Aboriginal Lands Trust in trust for the purpose of "Use and Benefit of Aboriginal Inhabitants".

File No. 456/988.—That Reserve No. 40478 (Canning Location 3575) should vest in and be held by the Minister for Education in trust for the purpose of "Students' Accommodation".

Now, therefore, His Excellency the Governor, by and with the advice and consent of the Executive Council, hereby directs that the beforementioned Reserves shall vest in and be held by the beforementioned authorities in trust for the aforesaid purposes with power to the said authorities to lease the whole or any portion thereof for any term, subject nevertheless to the powers reserved to me by section 37 of the said Act.

G. PEARCE,
Clerk of the Council.

Land Act 1933

ORDER IN COUNCIL

File No. 761/976.

WHEREAS by section 33 of the Land Act 1933, it is made lawful for the Governor to direct that any reserve shall vest in and be held by any person or persons to be named in the Order in trust for the like or other public purposes to be specified in such Order: And whereas it is deemed expedient that Class "A" Reserve No. 37617 (Swan Locations 10214 and 10824) should vest in and be held by the City of Wanneroo in trust for the purpose of "Protection and Preservation of Orchestral Shell Cave".

Now, therefore, His Excellency the Governor, by and with the advice and consent of the Executive Council, does hereby direct that the beforementioned reserve shall vest in and be held by the City of Wanneroo in trust for the purpose aforesaid, subject nevertheless to the powers reserved to him by section 37 of the said Act, and subject also to the condition that the powers expressed in paragraphs (e) and (f) of subsection (1) of section 5 of the Parks and Reserves Act 1895 will not be exercised.

G. PEARCE,
Clerk of the Council.

Land Act 1933

ORDER IN COUNCIL

File No. 2101/985.

WHEREAS by section 33 (4) of the Land Act 1933, it is *inter alia*, made lawful for the Governor by Order in Council to direct that any land reserved pursuant to the provisions of this Act shall be granted in fee simple to any person (as defined in the said section) subject to the condition that the person shall not lease or mortgage the whole or any part of the land without the consent of the Governor and subject to such other conditions and limitations as the Governor shall deem necessary to ensure that the land is used for the purpose for which the land is reserved as aforesaid; and whereas it is deemed expedient that Reserve No. 39878 (Karratha Lot 4216) should be granted in fee simple to the Baptist Union of Western Australia (Incorporated) to be held in trust for the purpose of "Church Site".

Now, therefore, His Excellency the Governor by and with the advice and consent of the Executive Council, does hereby direct that the beforementioned reserve shall be granted in fee simple to the Baptist Union of Western Australia (Incorporated) to be held in trust for the purpose aforesaid subject to the condition that the land shall not be leased or mortgaged in whole or in part without the consent of the Governor.

G. PEARCE,
Clerk of the Council.

Land Act 1933

ORDERS IN COUNCIL

WHEREAS by section 33 of the Land Act 1933, it is made lawful for the Governor to direct that any reserve shall vest in and be held by any person or persons to be named in the Order in trust for the like or other public purposes to be specified in such Order: And whereas it is deemed expedient as follows—

File No. 1880/99.—That Reserve No. 6614 (Beverley Lot 368) should vest in and be held by the Shire of Beverley in trust for "Community Purposes".

File No. 916/68D.—That Reserve No. 9935 (Victoria Location 11739) should vest in and be held by the National Parks and Nature Conservation Authority in trust for the purpose of "Conservation of Flora and Fauna".

File No. 5399/14.—That Reserve No. 15782 (Williams Location 15727) should vest in and be held by the Water Authority of Western Australia in trust for the purpose of "Water Supply".

File No. 6714/49.—That Reserve No. 23100 (Mundijong Lots 48, 221 and 222) should vest in and be held by the Water Authority of Western Australia in trust for the purpose of "Water Supply".

File No. 411/54.—That Reserve No. 24099 (Calingiri Lot 50) should vest in and be held by the Minister for Education in trust for the purpose of "Children's Playground".

File No. 2196/58.—That Reserve No. 25149 (Canning Location 3576) should vest in and be held by the Minister for Education in trust for the purpose of "School Site".

File No. 1442/892 V6.—That Reserve No. 26238 (Preston Agricultural Area Lot 251) should vest in and be held by the National Parks and Nature Conservation Authority in trust for the purpose of "Conservation of Flora and Fauna".

File No. 3082/64.—That Reserve No. 27353 (Lancelin Lot 163) should vest in and be held by the Silver Chain Nursing Association (Incorporated) in trust for the purpose of "Silver Chain Nursing Post".

File No. 3170/69.—That Reserve No. 30182 (Kununurra Lot 980) should vest in and be held by the Commissioner of Main Roads in trust for the purpose of "Housing (Main Roads Department)".

File No. 1784/972.—That Reserve No. 32570 (Greenmount Suburban Area Lot 534) should vest in and be held by the Shire of Mundaring in trust for the purpose of "Public Recreation".

File No. 2016/977.—That Reserve No. 34987 (Cockburn Sound Location 2499) should vest in and be held by the City of Fremantle in trust for the purpose of "Public Recreation".

File No. 2017/977.—That Reserve No. 35023 (Cockburn Sound Location 2506) should vest in and be held by the City of Fremantle in trust for the purpose of "Public Recreation".

File No. 1593/978.—That Reserve No. 35643 (Cockburn Sound Location 2554) should vest in and be held by the City of Fremantle in trust for the purpose of "Public Recreation".

File No. 989/985.—That Reserve No. 39094 (Cockburn Sound Location 2801) should vest in and be held by the City of Fremantle in trust for the purpose of "Public Recreation".

File No. 1846/987.—That Reserve No. 40306 (Swan Location 11009) should vest in and be held by the City of Wanneroo in trust for the purpose of "Drainage".

File No. 1882/982.—That Reserve No. 40343 (Kambalda Lot 1516) should vest in and be held by the Australian Telecommunications Commission in trust for the purpose of "Telephone Exchange".

File No. 1522/985.—That Reserve No. 40464 (Swan Location 10925) should vest in and be held by the State Energy Commission of Western Australia in trust for the purpose of "Padmount Site".

File No. 1800/987.—That Reserve No. 40468 (Lake King Lot 186) should vest in and be held by the Shire of Lake Grace in trust for the purpose of "Recreation".

File No. 554/988.—That Reserve No. 40471 (Boulder Lots 3643 and 3741) should vest in and be held by the Shire of Boulder in trust for the purpose of "Park".

File No. 616/988.—That Reserve No. 40472 (Boulder Lot 3755) should vest in and be held by the Shire of Boulder in trust for the purpose of "Children's Playground".

File No. 1797/987.—That Reserve No. 40474 (Fremantle Lot 2048) should vest in and be held by the City of Fremantle in trust for the purpose of "Drainage".

File No. 1853/987.—That Reserve No. 40484 (Kent Location 2111) should vest in and be held by the St. John Ambulance Association in Western Australia Incorporated in trust for the purpose of "Ambulance Depot".

File No. 1834/984.—That Reserve No. 40488 (Warrambo Location 67) should vest in and be held by the Australian Telecommunications Commission in trust for the purpose of "Repeater Station Site".

File No. 770/988.—That Reserve No. 40500 (Victoria Location 11454) should vest in and be held by the State Energy Commission of Western Australia in trust for "Natural Gas Pipeline Purposes".

File No. 1842/984.—That Reserve No. 40501 (Warrambo Location 57) should vest in and be held by the Australian Telecommunications Commission in trust for the purpose of "Repeater Station Site".

Now, therefore, His Excellency the Governor, by and with the advice and consent of the Executive Council, hereby directs that the beforementioned reserves shall vest in and be held by the Australian Telecommunications Commission in trust for the purpose aforesaid, subject nevertheless to the powers reserved to him by section 37 of the said Act.

G. PEARCE,
Clerk of the Council.

Land Act 1933

ORDERS IN COUNCIL

WHEREAS by section 34B (1) of the Land Act 1933, it is made lawful for the Governor to revoke and Order in Council issued pursuant to section 33 of that Act.

File No. 3458/22.—And whereas by Order in Council dated 26 August 1986 Reserve 272 was vested in the Shire of Bridgetown-Greenbushes in trust for "Historic and Community Purposes" with power, subject to the approval in writing of the Minister for Lands being first obtained, to lease the whole or any portion thereof for any term not exceeding 21 years from the date of the lease.

File No. 916/68D.—And whereas by Order in Council dated 18 March 1970 Reserve 9935 was vested in the Western Australian Wild Life Authority in trust for the purpose of "Conservation of Flora and Fauna".

File No. 5399/14.—And whereas by Order in Council dated 18 September 1984 Reserve 15782 was vested in the Minister for Water Resources in trust for the purpose of "Water Supply".

File No. 1977/37.—And whereas by Order in Council dated 22 April 1986 Reserve 21742 was vested in the Aboriginal Lands Trust in trust for the purpose of "Use and Benefit of Aboriginal Inhabitants" with power to lease the whole or any portion thereof for any term.

File No. 411/54.—And whereas by Order in Council dated 16 December 1954 Reserve 24099 was vested in the Victoria Plains Road Board in trust for the purpose of "Children's Playground".

File No. 2196/58.—And whereas by Order in Council dated 23 September 1986 Reserve 25149 was vested in the Minister for Education in trust for the purpose of "School Site and Students Accommodation" with power to lease the whole or any portion thereof for any term.

File No. 239/51.—And whereas by Order in Council dated 21 December 1982 Reserve 30656 was vested in the Shire of Augusta-Margaret River in trust for the purpose of "Quarry (Lime Sand)".

File No. 761/976.—And whereas by Order in Council dated 9 March 1982 Class "A" Reserve 37617 was vested in the Shire of Wanneroo in trust for the purpose of "Protection and Preservation of Orchestral Shell Cave".

File No. 1882/982.—And whereas by Order in Council dated 22 December 1897 Reserve 40343 was vested in the Commonwealth of Australia in trust for the purpose of "Telephone Exchange".

File No. 2114/987.—And whereas by Order in Council dated 2 February 1988 Reserve 40399 was vested in the City of Bunbury in trust for the purpose of "Public Recreation".

Now, therefore, His Excellency the Governor, by and with the advice and consent of the Executive Council, hereby directs that the beforementioned Orders in Council be revoked and the Vesting Orders cancelled accordingly.

G. PEARCE,
Clerk of the Council.

28. 4. 88


~~L. ANDO CLERK~~

Land Act 1933 ORDER IN COUNCIL

File No. 917/71.

WHEREAS by section 33 of the Land Act 1933, it is made lawful for the Governor to direct that any reserve shall vest in and be held by any person or persons to be named in the Order in trust for the like or other public purposes to be specified in such Order: And whereas it is deemed expedient that Reserve No. 31058 (Yanmah Lot 28) should vest in and be held by the Shire of Manjimup in trust for the purpose of "Gravel and Timber".

Now, therefore, His Excellency the Governor, by and with the advice and consent of the Executive Council, does hereby direct that the beforementioned reserve shall vest in and be held by the Shire of Manjimup in trust for the purpose aforesaid, subject nevertheless to the powers reserved to him by section 37 of the said Act and subject to the condition that the Shire of Manjimup has ownership of the timber prod



I, JOSEPH MAX BERINSON, Minister for Budget Management, acting pursuant to paragraph (1a) of section 112N of the Stamp Act 1921 hereby designate the Waterways Commission to be an exempt instrumentality for the purposes of subsection (1) (fa) (ii) of section 112N of the Stamp Act 1921 with effect on and from the date which this designation is published in the *Government Gazette*.

J. M. BERINSON,
Minister for Budget Management.

DECLARATIONS AND ATTESTATIONS ACT 1913

IT is hereby notified for public information that the Hon. Attorney General has approved the appointment of the following persons as Commissioners for Declarations under the Declarations and Attestations Act 1913—

Leslie Colin Fraser Mumme of City Beach.
Phillip John Guilfoyle of Geraldton.

D. G. DOIG,
Under Secretary for Law.

COMMISSIONER FOR DECLARATIONS

IT is hereby notified for public information that Linda May Morrison of Carine whose appointment as a Commissioner for Declarations was notified in the *Government Gazette* of 11 September 1987 on page 3541 is to be known as Linda May Gardner.

D. G. DOIG,
Under Secretary for Law.

JUSTICES ACT 1902

IT is hereby notified for public information that His Excellency the Governor in Executive Council has approved of the following appointments to the Commission of the Peace for the State of Western Australia—

Roderick Rosslyn Ambrose of 20 Swan Avenue, Collie, and Wittenoom Street, Collie.

Douglas Lawler of 9 Shacklock Crescent, Winthrop, and Wood Street, Bassendean.

Brian George Osborn of 6 Bretby Close, Carine, and 228 Adelaide Terrace, Perth.

D. G. DOIG,
Under Secretary for Law.

File No. 5756/21.—No. 17871 (at Borden) "Parkland" to comprise Borden Lot 30 as surveyed and shown bordered red on Land Administration Plan 17011 and of its area being reduced to 5.152 hectares accordingly. (Plan Borden 1:2 000 32.25 (Wray Street).)

File No. 5084/10.—No. 12876 (Warramboe District) "Common" to exclude that portion now comprised in Warramboe Location 67 as surveyed and shown bordered red on Lands and Surveys Diagram 88087 and of its area being reduced to 1 630.135 hectares accordingly. (Plan Mt. Magnet Regional (near Five Mile Road Boogardie Station).)

File No. 916/68D.—No. 9935 (Victoria District) "Conservation of Flora and Fauna" to comprise Victoria Location 11739 as surveyed and shown bordered red on Land Administration Plan 16917 and of its area being increased to 248.169 2 hectares accordingly. (Plan Dunedin and Lake Goorly 1:50 000 (Great Northern Highway in the Shire of Dalwallinu).)

File No. 3458/22.—No. 272 (at Bridgetown) "Historic and Community Purposes" to comprise Bridgetown Lot 896 as surveyed and shown bordered red on Land Administration Diagram 88270 in lieu of Bridgetown Lots 38, 794 and 799 and of its area being increased to 2 267 square metres accordingly. (Plan Bridgetown 1:2 000 31.03 (Hampton Street).)

N. J. SMYTH,
Executive Director.

File No. 3825/54.—No. 24233 (Wongan Hills Lot 197 and 198) being changed from "School Quarters" to "Use and Requirements of the Government Employees Housing Authority". (Public Plan Wongan Hills 1:2 000 24.23 (Patterson Street).)

File No. 1442/892 V6.—No. 7859 (Preston Agricultural Area Lot 28 and Donnybrook Lots 464 and 465) being changed from "Government Requirements" to "Gravel (Westrail)". (Public Plan Donnybrook Regional 1:10 000 and 1:25 000 (South Western Highway, near Donnybrook).)

File No. 1880/99.—No. 6614 (Beverley Lot 368) being changed from "Public Buildings (State)" to "Community Purposes". (Public Plan Beverley 1:2 000 36.08 (Bartram and Vincent Streets).)

N. J. SMYTH,
Executive Director.

DERBY TOWNSITE

Amendment of Boundaries

Department of Land Administration,
Perth, 15 April 1988.

File No. 2110/84V3.

HIS Excellency the Governor in Executive Council has been pleased to approve, under section 10 of the Land Act 1933 of the amendment and redescription of the boundaries of Derby Townsite, as described in the Schedule hereunder.

Schedule

All that portion of land bounded by lines starting at the western corner of the southwesterly severance of Knowsley Agricultural Area Lot 39 and extending northeasterly along the northwestern boundary of that severance and onwards to and along the northwestern boundary of the central severance of the last mentioned lot and again onwards to the western corner of the northeasterly severance of Lot 39; thence northeasterly along the northwestern boundary of that severance to the prolongation westerly of the northern boundary of Lot 40, thence easterly to and along that boundary and the northern boundaries of Lots 41, 42 and 43 and onwards to the western boundary of Pastoral Licence 298/109; thence northerly along that boundary and onwards to the High Water Mark of King Sound; thence generally northwesterly along that mark to the northernmost northern corner of Derby Lot 457; thence generally southwesterly and generally westerly along boundaries of that lot and generally southerly along boundaries of Lot 530 to the northern corner of Lot 458; thence generally southerly and generally southeasterly along boundaries of that lot to the prolongation northerly of the western boundary of the western severance of Lot 638; thence southerly to and along that boundary and the western boundary of the western severance of Lot 639 and onwards to the northwestern corner of the western severance of Lot 640; thence southerly and northeasterly along boundaries of that severance and northeasterly along the southeastern boundaries of Lot 641 and the eastern severance of Lot 640 to the High Water Mark of King Sound; thence generally southeasterly along that mark to the northern boundary of Knowsley Agricultural Area Lot 143; thence westerly, southeasterly and easterly along boundaries of that lot to the western corner of Lot 1; thence southeasterly along the southwestern boundary of that lot to its southern corner; thence southeasterly to and generally southeasterly along boundaries of Lot 12 and onwards to the northwestern boundary of the southwestern severance of Lot 22; thence southwesterly, generally southeasterly, generally northeasterly and again generally southeasterly along boundaries of that severance and generally southeasterly, generally southwesterly and again generally southeasterly along boundaries of the southwestern severance of Lot 30 to the western corner of the southwestern severance of Lot 38; thence generally southeasterly and northeasterly along boundaries of that severance to the prolongation northwesterly of the southwestern boundary of the southwestern severance of Lot 39 and thence southeasterly along that prolongation to the starting point.

(Land Administration Public Plans Derby 1:2 000's 02.06, Pt. 02.07 and Pt. 02.08, 03.05, 03.06, 03.07, 04.04, 04.05, 04.06, 04.07, 05.05, and 05.06, Derby NE 1:25 000 and Derby SE 1:25 000.)

N. J. SMYTH,
Executive Director.

CANCELLATION OF RESERVES

Department of Land Administration,
Perth, 15 April 1988.

HIS Excellency the Governor in Executive Council has been pleased to approve, under section 37 of the Land Act 1933 of the cancellation of the following reserves—

File No. 2114/987.—No. 40399 (Bunbury Lot 695) "Public Recreation". (Plan Bunbury 1:2 000 01.27 and 01.28 (Hudson Road).)

File No. 1693/986.—No. 40254 (Kununurra Lot 1926) "Use and Requirements of the Government Employees Housing Authority". (Plan Kununurra 1:2 000 24.15 (Eucalyptus Close).)

File No. 2832/984.—No. 40243 (Kununurra Lot 1951) "Use and Requirements of the Government Employees Housing Authority". (Plan Kununurra 1:2 000 24.15 (Banyan Street).)

File No. 3400/978.—No. 39691 (Darkan Lot 301) "Use and Requirements of the Government Employees Housing Authority". (Plan Darkan Townsite (Nangip Crescent).)

File No. 5633/26.—No. 19497 (Victoria District) "Recreation". (Plan Dunedin 1:50 000.)

N. J. SMYTH,
Executive Director.

CHANGE OF PURPOSE OF RESERVES

Department of Land Administration,
Perth, 15 April 1988.

HIS Excellency the Governor in Executive Council has been pleased to approve, under section 37 of the Land Act 1933, of the change of purpose of the following reserves—

File No. 1784/972.—No. 32570 (Greenmount Suburban Area Lot 534) being changed from "Drain" to "Public Recreation". (Public Plan Perth 1:2 000 27.30 (McGleW Road).)

File No. 917/71.—No. 31058 (Yanmah Lot 28) being changed from "Gravel" to "Gravel and Timber". (Public Plan Yanmah Townsite (Ralston Road).)

File No. 1442/892 V6.—No. 26238 (Preston Agricultural Area Lot 251) being changed from "Timber" to "Conservation of Flora and Fauna". (Public Plan Donnybrook N.W. 1:25 000 (Minninup Brook) in the Shire of Donnybrook-Balingup.)

File No. 2196/58.—No. 25149 (Canning Location 3576) being changed from "School Site and Students Accommodation" to "School Site". (Public Plan Perth 1:2 000 15.18 (Marquis Street).)

