

## RESERVE ACTION SHEET - CONSERVATION RESERVES

**RESERVE No. 10125**

### REASON FOR ACTION

Change of purpose of reserve 10125 from "Water" to "Conservation of Flora and Fauna" with a management order issued to the Conservation Commission (previously vested in the Minister for Water Resources). Area: 32.84 hectares

Reserve 10125, in the Shire of Corrigin, contains four different vegetation types; 32 naturally occurring plant species have been recorded. The reserve is of high value for conservation particularly because there are very few conservation reserves in the Shire.

- Date of DOLA's advice: 12 October 2000      See folio: 48
- Plans at folios: 53,52,51

	OFFICER	ACTION	
1	<b>CONSERVATION ESTATE OFFICER</b> <i>CS</i>	- Fill in above details - Attach copies of DOLA's advice to file  Send copies of advice & maps to: - Lisa Wright, Woodvale - District Manager, Narrogin - Regional Manager, Narrogin  Recommended IUCN classification:	_____ _____  _____ _____ _____  _____ 1a
2	<b>LAND ACQUISITIONS OFFICER</b>	To note:	_____
3	<b>MANAGER, PLANNING &amp; VISITOR SERVICES</b>	To note & approve IUCN classification:	_____
4	<b>DIRECTOR, NATURE CONSERVATION/ NATIONAL PARKS</b>	To note:	_____
5	<b>INDEX CLERK, RECORDS</b>	To note:	_____
6	<b>CONSERVATION ESTATE OFFICER</b>	Attach copy of Reserve Details to inside cover of new file	_____

## Customer Advice

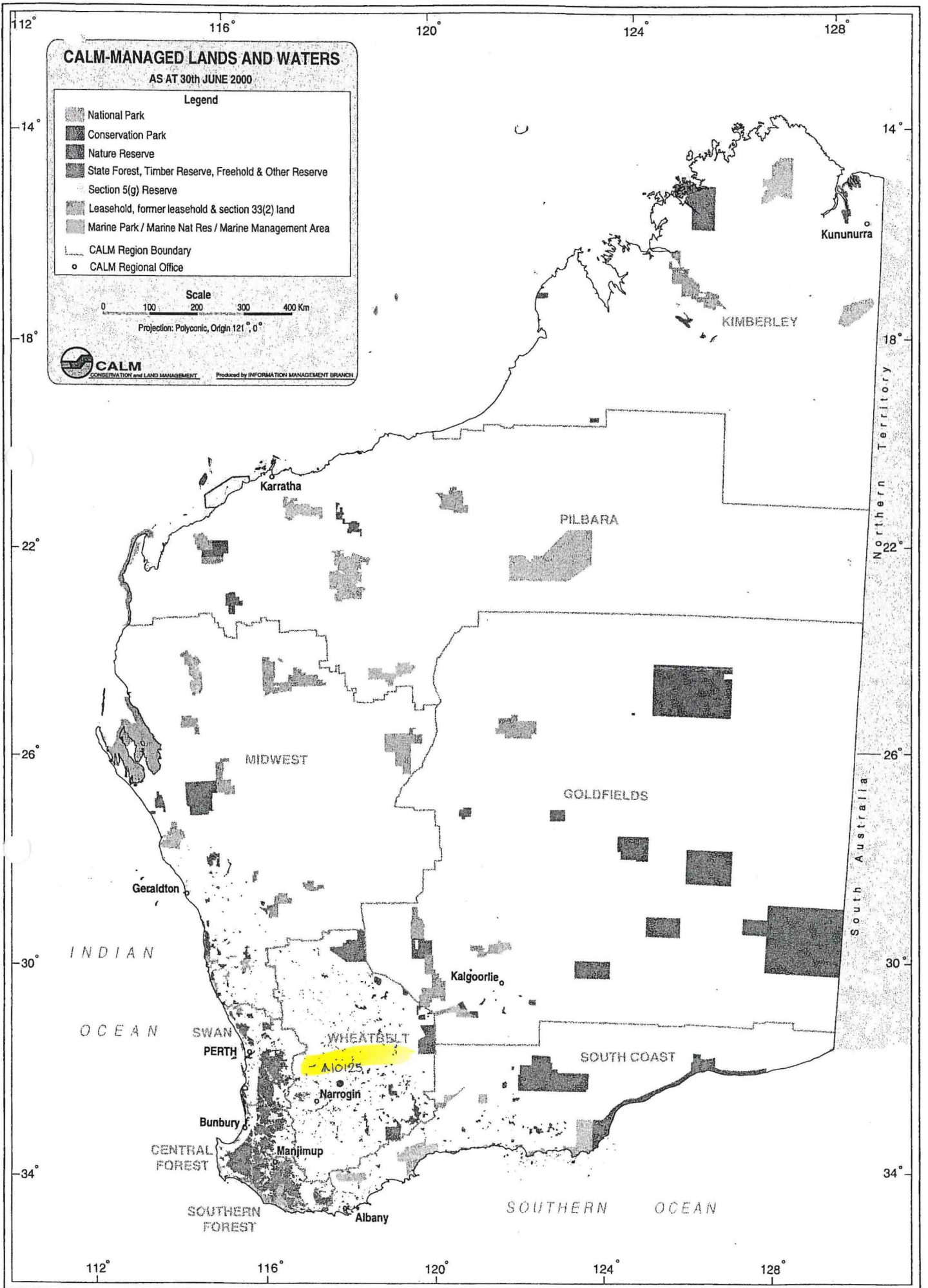
### Customer Advices for Reserve Actions 1/12/2000 - 31/12/2000

#### Shire of Corrigin 1/12/2000 - 31/12/2000

Reserve No.	Land Description	DOLA File No.	Volume/Folio	Action	Document No.	Registered	Street Name	Area	Public Plans
9426	Avon District	07557-1904-01RO	0000-000	Amendment of Reserve to To now comprise of Avon Location 29172 on Crown Land Title Volume 3107 Folio 529 and Avon Location 29173 Crown land Title Volume 3107 Folio 530 as depicted on Land Administration Diagram 92760 and its area being calculated at 73.1249 hectares	H571342	11/10/2000	Baker Road	73.1249 Ha	Sewell NW
10125	Avon District	02172-1959-01RO	0000-000	Amendment of Reserve to To comprise Avon Location 29479 on Land Administration Diagram 94958 and of its area being increased to 32.8406 hectares accordingly.	H573014	12/10/2000		32.8406 Ha	Sewell NW (25)
10125	Avon Location 29479 on Land Administration Diagram 94958	02172-1959-01RO	3118-700	Change of Purpose to "Conservation of Flora and Fauna"	H573015	12/10/2000	Corrigin Dudinin Road	32.8406 Ha	Sewell NW (25)
10125		02172-1959-01RO	3118-700	Revocation of Management Order (Minister for Water Resources) for the designated purpose of "Water".	H573013	12/10/2000	Corrigin Dudinin Road	32.8406 Ha	Sewell NW (25)
9426	Avon Location 29172 on Land Administration Diagram 92760 Avon Location 29173 on Land Administration Diagram 92760	07557-1904-01RO	3107-529	Reserve Creation for the designated purpose of "Conservation of Flora and Fauna".	H519850	07/08/2000	Baker Road	73.1249 Ha	Sewell NW
9426	Avon Location 29172 on Land Administration Diagram 92760 Avon Location 29173 on Land Administration Diagram 92760	07557-1904-01RO	3107-529	Change of Purpose to "Conservation of Flora and Fauna"	H545879	08/09/2000	Baker Road	73.1249 Ha	Sewell NW
9426		07557-1904-01RO	3107-529	Revocation of Management Order ( ) for the designated purpose of "Water and Conservation of Flora and Fauna".	H545878	08/09/2000	Baker Road	73.1249 Ha	Sewell NW
26903		03355-1961-01RO	3077-42	Management Order to Shire of Corrigin of PO Box 221, Corrigin for the designated purpose of "Gravel"	H554807	19/09/2000	Hayes Road	8015 sqm	Kurrenkutten NE (25)

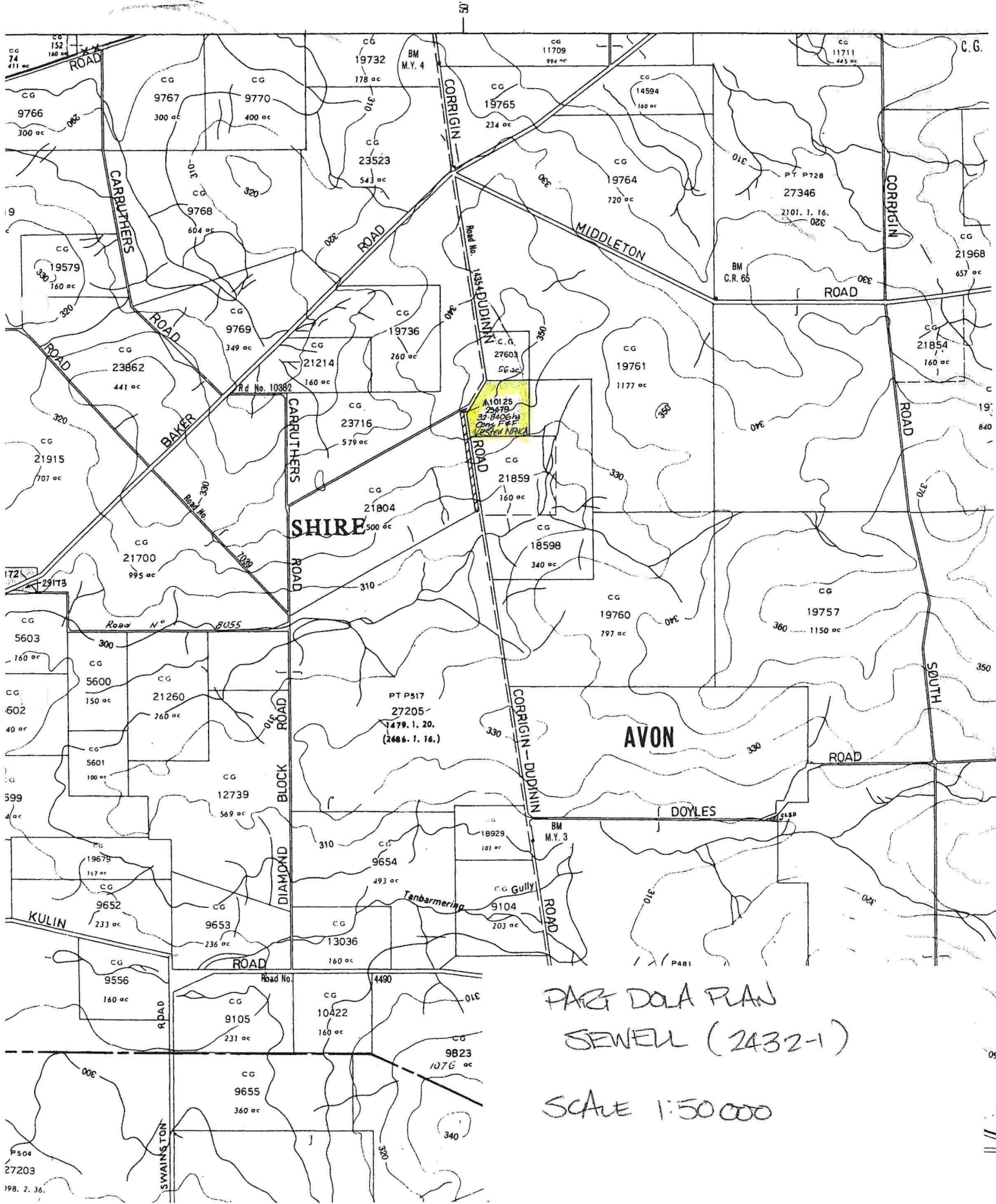
*See #920  
For plans please*

*S. Collis  
30.11.01*



# SEWELL

WESTERN AUSTRAL

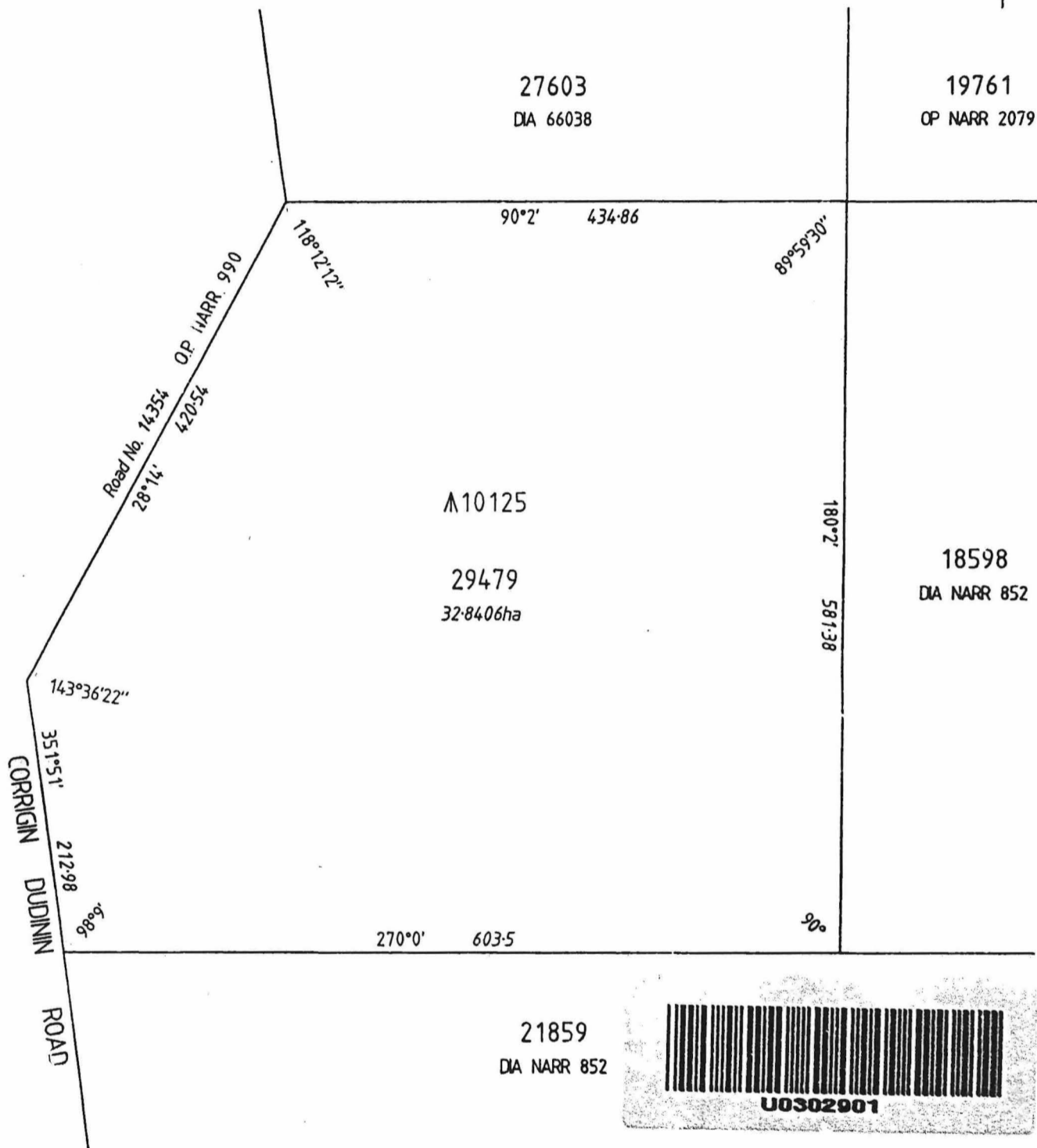


PART DOLA PLAN  
SEWELL (2432-1)

SCALE 1:50 000

FORMER PL/TENURE A10125 CL.T./CT. --- ON PLANS/DIAGRAMS DIA NARR 852

AMENDMENTS



COMPILED FROM: Q.P. NARR 2079, DIA NARR 852 & DIA 66038, OP NARR 990



BENETTI GROGAN & ASSOCIATES  
 LAND DEVELOPMENT CONSULTANTS & LICENSED SURVEYORS  
 9 PAGE ROAD PO BOX 171  
 KELMSCOTT WA 6991  
 TEL (08) 9390 1146 FAX (08) 9390 5556  
 e-mail bengro@makjap.com.au



DIGITAL DATA FILE: 61488-111530 C:\DATA\DATA\DWG\ES06

DISTRICT	AVON	<b>LOCATION 29479</b>		FILE	2172/959
TOWNSITE				SCALE	1:4000
SURVEYOR'S CERTIFICATE Regulation 54 I hereby certify that this plan is a correct representation of the survey and/or calculations from measurements recorded in the field book lodged for the purposes of this plan and that it complies with the relevant written law(s) in relation to which it is lodged.		LOCAL AUTHORITY SHIRE OF CORRIGIN LOCALITY CORRIGIN PUBLIC PLAN(S): SEWELL NW(25)	APPROVED BY WESTERN AUSTRALIAN PLANNING COMMISSION FILE: [Stamp: SECTION 27(5) L.A.A. 1997] FOR CHAIRMAN Date	IN ORDER FOR DEALINGS SUBJECT TO [Signature] FOR AUTHORIZED LAND OFFICER DATE	
Licensed Surveyor Date SURVEYOR'S CERTIFICATE Compiled I, Daniel Thomas Grogan (578) hereby certify that this compiled plan (a) is a correct and accurate representation of the survey(s) of the subject land, (b) is in accordance with the relevant law in relation to which it is lodged.		SURVEY INDEX PLAN(S): SEWELL NW(25) FIELD BOOK Page COMPILED	TYPE OF VALIDATION Full Audit Date Legal Component HB Date 6-7-06 CERTIFIED CORRECT Date 7-7-06 EARLY ISSUE YES/NO F.S.C. No.	APPROVED AUTHORIZED LAND OFFICER DATE	
[Signature] 27.4.00 Date Licensed Surveyor		AZIMUTH FROM DIAGRAM 66038	LODGED DATE 3:50 RLP	LAND ADMINISTRATION ACT <b>DIAGRAM 94958</b>	