

NATURE RESERVE

RESERVE NO: 12329

GOVERNMENT GAZETTE
Date Page No.

FILE NUMBER: 389/74

PURPOSE: Cons. of Flora & Fauna 27/6/75 2108

NAME: Baandee

CLASS (Land Act):

AREA: 90.1655 ha 4/5/85 1201

VESTING: W.A.W.A. 4/5/84 1178

LOCATION NO(S): Avon 12182 (Ptn 16470)

CLASSIFICATION: Dia 524 Kodjin 150000
(Wildlife Act
Section 12A)

LITHO:

LOCAL AUTHORITY: KELLERBERRIN SHIRE

Notes:



DEPARTMENT OF LANDS AND SURVEYS

Cathedral Avenue,
Perth,
Western Australia 6000

389/74 Mainland 101
100
Drapping
Department of Conservation
and Land Management
17 JUN 1986
COMO, W.A.

Your Ref. W389/74

Our Ref. 8531/08V3 RM:PD

Telephone
Enquiries

EXECUTIVE DIRECTOR
DEPARTMENT OF CONSERVATION AND
LAND MANAGEMENT

RE: RESERVES 11221, 16553 & 12329

In reference to our letter of March 7, 1986 I advise for your information that the Executive Council has:-

1. issued Orders in Council, revoking:-

- a) the Order in Council dated June 6, 1963 whereby Reserve No. 11221 was vested in the Minister for Water Supply, Sewerage and Drainage in trust for the purpose of "Water and Timber" and approved the cancellation of the relevant Vesting Order accordingly.
- b) that portion of the Order in Council dated November 22, 1916 whereby Reserve No. 16553 was vested in the Hon The Minister for Water Supply, Sewerage and Drainage in trust for the purpose of "Water" and approve the cancellation of the relevant Vesting Order accordingly.
- c) the Order in Council dated April 17, 1984 whereby Reserve No. 12329 was vested in the Western Australian Wildlife Authority in trust for the purpose of "Conservation of Flora and Fauna" and approve the cancellation of the relevant Vesting Order accordingly.

2. approved of:-

- a) the cancellation of:-
 - i) Reserve No. 11221 (Avon Location 12208) "Water and Timber".
 - ii) Reserve No. 16553 (Avon Location 9309) "Water and Timber".
- b) the amendment of Reserve No. 12329 (Avon Location 12182 and 16470) "Conservation of Flora and Fauna" to include Avon Locations 9309 and 12208 and of its area being increased to about 160.1761 hectares.

cf 8.9.86

3. issued an Order in Council directing that Reserve No. **12329** (Avon locations 9309, 12182, 12208 and 16470) shall vest in and be held by the National Parks and Nature Conservation Authority in trust for the purpose of "Conservation of Flora and Fauna".

Notice to this effect was published in the Government Gazette of May 30, 1986 and I enclose a print showing the said Reserves and the relevant Vesting Order. Would you please return to this Office the superseded Vesting Order dated April 17, 1984 for cancellation.

B. L. O'Halloran
UNDER SECRETARY FOR LANDS

June 16 1986

Enc.

*1. ~~W. Stille~~ & land Admin
S. C. ~~Reserves~~*

Mr. Briggs

- ① for Reserve Action sheet ✓
② please see me about return of superseded Vesting Order ✓

*R. Rowell
30.6*

NAMING OF RESERVES

Department of Land Administration,
Perth, 19 December 1986.

Corres. No. 3583/981.

IT is hereby notified for general information that the Reserves listed in the Schedule hereunder are by this Notice, named in accordance with the said Schedule.

Reserve No; Reserve Name; Public Plan
22262; Wundowlin Nature Reserve; Mukinbudin 1:50 000.
31715; Barbalin Nature Reserve; Mukinbudin 1:50 000.
13051; Calcaling Nature Reserve; Calcaling 1:50 000.
30705; South Wilgoyne Nature Reserve; Calcaling 1:50 000.
31629; Cookinbin Nature Reserve; Nungarin 1:50 000.
23835; Karloning Nature Reserve; Karloning 1:50 000.
29303; North Bonnie Rock Nature Reserve; Blain 1:50 000.
20530; Portion of Joverdine Nature Reserve; Bonnie Rock 1:50 000.
37034; Portion of Joverdine Nature Reserve; Bonnie Rock 1:50 000.
36526; Lake Cronin Nature Reserve; Lake Cronin 1:50 000.
A17186; Walyormouring Nature Reserve; Botherling S.W. & S.E.
A4313; Eaton Nature Reserve; Quelagetting 1:50 000.
14510; Hindmarsh Nature Reserve; Quelagetting 1:50 000.
A9228; Moonijin Nature Reserve; Cadoux S.E.
15794; Cullimbin Nature Reserve; Cadoux N.E.
10991; Carrimbin Rock Nature Reserve; 33/80.
21719; Wallambin Nature Reserve; Yelbeni 1:50 000.
10992; Elashgin Nature Reserve; Bulagin 1:50 000.
23887; Wyalkatchem Nature Reserve; Wyalkatchem 1:10 000 5.6 & 5.7.
34385; Nembudding Nature Reserve; Yelbeni 1:50 000.
15386; Yelbeni Nature Reserve; Yelbeni Townsite.
35413; Walcancobbing Nature Reserve; Trayning 1:50 000.
15570; East Wallambin Nature Reserve; Lake Wallambin S.E.
20986; Marindo Nature Reserve; Beacon 1:50 000.
22457; North Beacon Nature Reserve; Beacon 1:50 000.
26911; Beebeegnying Nature Reserve; Gabbing 1:50 000.
17923; Mungarri Nature Reserve; Beacon 1:50 000.
24539; Herndermuning Nature Reserve; Beacon 1:50 000.
35679; Danjinning Nature Reserve; Karloning 1:50 000.
12689; Wiacubbing Nature Reserve; Bencubin 1:50 000.
26687; North Wallambin Nature Reserve; Lake Wallambin S.E.
24789; Lake Champion Nature Reserve; 35/80.
23339; Elachbutting Nature Reserve; 67/80.
23338; Geeraning Nature Reserve; 67/80.
16235; Carrabin Nature Reserve; Carrabin Townsite.
1431; Baladjie Nature Reserve; 53/80, 54/80.
A35732; Walyahmoning Nature Reserve; Waroona Townsite.
24465; Yanneymooning Nature Reserve; 54/80.
25194; Anderson Lake Nature Reserve; Toolbrunup S.E.
26162; Three Swamps Nature Reserve; Toolbrunup S.E.
30526; East Balicup Nature Reserve; Toolbrunup S.W.
26381; McDougall Nature Reserve; Merilup S.E.
9237; Portion of Snake Gully Nature Reserve; 88/80, 89/80.
10351; Portion of Snake Gully Nature Reserve; 88/80, 89/80.
36448; Portion of Snake Gully Nature Reserve; 89/80.
27283; Goodlands Nature Reserve; Kalannie 1:50 000.
26259; Carlyarn Nature Reserve; Karrakutta 1:50 000.
18381; Sawyers Nature Reserve; Kalannie 1:50 000.
19650; Old Store Nature Reserve; Kalannie 1:50 000.
33803; Milyu Nature Reserve; Perth 1:2 000 12.21, 12.22, 13.21, 13.22.
16867; Dukin Nature Reserve; Koorda S.E.
24838; Walk Walkin Nature Reserve; Koorda S.W.
9281; Portion of Warramuggan Nature Reserve; Koorda S.E.
16040; Portion of Warramuggan Nature Reserve; Koorda S.E.
4670; Nembudding South Nature Reserve; Yelbeni S.W.
12398; Lake Mears Nature Reserve; Quairading S.W.

36063; Strange Road Nature Reserve; Luptons S.W., S.E.
19740; Bartram Nature Reserve; Luptons S.E.
36519; Pingeculling Nature Reserve; Brookton S.W.
36742; Brookton Highway Nature Reserve; Luptons S.E.
8830; Bulgin Nature Reserve; Cunderdin 1:50 000.
10313; Noonying Nature Reserve; 26C/40.
23566; Tammin Nature Reserve; 26C/40.
17732; North Bungulla Nature Reserve; Kellerberrin 1:50 000.
4667; Lundy Nature Reserve; 26B/40.
24831; Wyola Nature Reserve; 26C/40.
28289; Moulieu Nature Reserve; 3B/40.
33990; Bungulla Nature Reserve; Bungulla Townsite.
21153; Morranoppin Nature Reserve; Doodlakine 1:50 000.
22921; Durokoppin Nature Reserve; Kodjikooin 1:50 000.
12329; North Bandee Nature Reserve; Kodjikooin 1:50 000.
24897; Mournucking Nature Reserve; Kellerberrin 1:50 000.
25112; Portion of Glenluce Nature Reserve; Pantapin 1:50 000.
26266; Portion of Glenluce Nature Reserve; Pantapin 1:50 000.
30903; Craig Nature Reserve; Pantapin 1:50 000.
5456; Dead Mans Swamp Nature Reserve; Hillman S.E. Moodiarup N.E.
25904; Boolading Nature Reserve; Boolading Townsite.
16904; Hillman Nature Reserve; Hillman N.W.
21521; Williams Nature Reserve; Williams N.E.
29313; Borgey Nature Reserve; Highbury N.W. Williams N.E.
32448; Moorapulling Nature Reserve; Dwarda S.W.
30563; Moomagul Nature Reserve; Dattening N.W.
19784; Haddleton Springs Nature Reserve; Blackwood River N.W., S.W.
29322; Weam Nature Reserve; Brookton S.W., N.W.
31913; Haddleton Nature Reserve; Blackwood River N.W., N.E.
13373; Benjabbering Nature Reserve; Benjabbering Townsite.
15895; Folly Nature Reserve; Yorkrakine 1:50 000.
14920; Dingo Well Nature Reserve; Wyalkatchem 1:50 000.
13242; Gabwotting Nature Reserve; Wyalkatchem 1:50 000.
A23756; Portion of Kooljerrenup Nature Reserve; Lake Clifton N.E.
36126; Portion of Kooljerrenup Nature Reserve; Lake Clifton N.E.
B4990; Portion of Austin Bay Nature Reserve; Mandurah 1:10 000, 2.7.
B24036; Portion of Austin Bay Nature Reserve; Pinjarra N.W.
28087; Portion of Austin Bay Nature Reserve; Mandurah S.E., N.E. Pinjarra S.W., N.W.
24739; McLarty Nature Reserve; Mandurah 1:10 000, 1.5.
33749; Boodalan Nature Reserve; Mandurah 1:10 000, 2.7.
16907; Nine Mile Lake Nature Reserve; Pinjarra S.W.
22199; Buller Nature Reserve; Hamel N.W., S.W.
12049; Harvey Flats Nature Reserve; Hamel S.W.
12632; Riverdale Nature Reserve; Hamel S.W.
24472; Crampton Nature Reserve; Lake Preston N.E., N.W.
22797; Falls Brook Nature Reserve; Harvey N.E. Tallanalla N.W.
34811; Benger Swamp Nature Reserve; Harvey S.W.
1740; Wild Horse Swamp Nature Reserve; Blackwood River S.E.
24917; Tawerring Nature Reserve; Moddiarup N.W.
30668; Arthur River Nature Reserve; East Arthur N.W. Hillman N.E.
7349; Jandabup Nature Reserve; Swan 1:10 000, 3.2.
A31048; Portion of Lake Joondalup Nature Reserve; Swan 1:10 000, 2.2.
A21708; Portion of Lake Joondalup Nature Reserve; Swan 1:10 000, 2.2.
30809; Woodvale Nature Reserve; Swan 1:2 000, 8.03, 8.04, 9.04.
25919; Copley Dale Nature Reserve; Swan 1:10 000, 6.3.
30667; Beechina Nature Reserve; 3B/40.

56
y Records
2 LAND CLERK
Please ensure that title of list is correct
DOME AMP. 26-7-88

1. LAND TENURE CLERK *Law 19. 4. 89*
2. ASST RESERVES CLERK
3. SENIOR CLERK RESERVES
4. MAN. W & L
5. TIMBER PRODUCTION
6. REGISTRAR 9. SC FAUNA
7. SC FLORA
8. CHIEF CLERK 10ASST RESERVES

p 1089-1093, 1108-9, 1119.

1089-1093 Clerk Woodvale.

9/2

1089




Government Gazette

OF

WESTERN AUSTRALIA

(Published by Authority at 3.30 pm)



No. 36]

PERTH: FRIDAY, 14 APRIL

[1989

Land Act 1933

PROCLAMATION

WESTERN AUSTRALIA } By His Excellency Professor Gordon Reid, Com-
GORDON REID, } panion of the Order of Australia, Governor of the
Governor. } State of Western Australia.
[L.S.]

File No. 1900/984.

WHEREAS by section 31 (1) (a) of the Land Act 1933, the Governor may by Proclamation and subject to such conditions as may be expressed therein classify as of Class "A" any such lands of the Crown reserved to Her Majesty for any purpose and whereas it is deemed expedient that the reserves listed in the attached schedule for the purpose of "Conservation of Flora and Fauna" as described, should be classified as of Class "A": Now, therefore I, the Governor, with the advice and consent of Executive Council do by this my Proclamation classify as of Class "A" the reserves described in the attached schedule.

Given under my hand and the Public Seal of Western Australia, at Perth, this 4th day of April 1989.

By His Excellency's Command,
YVONNE HENDERSON
Acting Minister for Lands

GOD SAVE THE QUEEN !

Schedule

File Number	Reserve Number	Land Description	Area (Hectares)	Plan
3354/60	2517	Uduc Agricultural Area Lot 54	41.131 2	Harvey Regional 1:10 000 3.4
2207/894	2547	Uduc Agricultural Area Lot 43	10.117 1	Harvey Regional 1:10 000 3.5
3718/898	5644	Throssell Estate Lots 14 and 87	41.424 6	Grass Valley S.E. 1:25 000
1163/02	8937	Victoria Location 11746	32.941 9	157A/40
13668/03	9159	Plantagenet Location 7606	37.915 1	Chester Pass N.W. 1:25 000
10234/06	10584	Avon Location 28879	20.689 5	Quajabin N.E. 1:25 000
4585/09	12154	Avon Locations 9318, 9319 and 28284	about 61.107 5	Koorda S.W. 1:25 000
8531/08	12329	Avon Locations 9309, 12182, 12208 and 16470	about 160.176 1	Kodj Kodjin
8000/11	14114	Minnivale Lots 65, 87 and 106	about 150.346 0	Minnivale Townsite 1:2 500 9.28, 9.29, 10.28 and 10.29
7039/12	14920	Avon Location 28910	131.212 0	Wyalkatchem S.W. 1:25 000
9821/12	16245	Avon Locations 17996, 20984 and 28825	272.854 4	Koorda N.E. and Lake Wallimbin N.W. 1:25 000
2520/21	17710	Avon Location 28504	107.157 3	Doverin 1:50 000
4042/53	2096	Tenterden Agricultural Area Lot 41	80.596 1	Geekabes N.E. 1:25 000

Notice to Subscribers

As *Government Gazette* (No. 35) pages 1085 to 1088 contained only a determination of restricted publications and as the issue is not covered by the Annual Subscription it was not issued to subscribers in the usual manner. Copies may be purchased from—

Publication Sales,
Ground Floor, Alexander Library Building,
Perth Cultural Centre.

GARRY L. DUFFIELD,
Government Printer.

11 April 1989.

Handwritten notes:
1/1/89
d. Lands
20/4/89

File Number	Reserve Number	Land Description	Area (Hectares)	Plan
2978/91	2218	Tenterden Agricultural Area Lot 17	44.885 6	Tenterden N.W. 1:25 000
3041/13	4723	Williams Location 11492	Toolibin N.W. 1:25 000	
936/00	7220	Avon Locations 19491 and 19492	17.684 8	Grass Valley N.W. 1:25 000
2565/95	7765	Melbourne Location 1851	42.934 7	Moora Regional 4.3
5287/04	9308	Kojonup Location 9263	39.552 3	Lake Clabburn 1:50 000
1257/05	9676	Swan Location 1709	29.686 8	Mindarra S.W. 1:25 000
1682/07	10719	Kwolyin Agricultural Area Lot 40	11.938 2	Doodlakine 1:50 000
2761/54	11024	Kwolyin Agricultural Area Lot 75	21.755 6	Pantapin N.W. 1:25 000
3916/08	11372	Avon Location 11190	about 29.137 4	Quairading N.E. 1:25 000
12868/10	13051	Avon Location 22717	169.968 0	54/80
16198/10	13232	Williams Location 12568	20.262 1	Sewell S.E. 1:25 000
611/11	13306	Ninghan Location 2366	16.893 1	Kalannie 1:50 000
627/12	14039	Kent Location 2065	622.488 3	Jerranumgup 1:50 000
4221/12	14194	Avon Location 19977	65.053 2	Wogerlin 1:50 000
10538/12	14510	Avon Locations 21106, 27362 and 27363	16C.155 5	Quelavetting 1:50 000
956/13	14566	Victoria Location 6982	121.405 7	Buntine 1:50 000
7222/13	15312	Melbourne Location 4083	2.027 5	Pithara 1:50 000
10570/11	15386	Yelbini Lots 67 and 74 and Avon Location 20679	92.767 2	Yelbini Townsite
5247/19	976	Avon Locations 19818 and 19848	about 58.274 7	Pickering 1:50 000
1044/72	33803	Perth Lot 1007	about 4.422 4	Perth 1:2 000 12.21, 12.22 and 13.21

Public and Bank Holidays Act 1972-1983

PROCLAMATION

WESTERN AUSTRALIA } By His Excellency Professor Gordon Reid, Com-
GORDON REID, } panion of the Order of Australia, Governor of the
Governor. } State of Western Australia.
[L.S.]

PURSUANT to the provisions of section 8 of the Public and Bank Holidays Act 1972-1983, I, the Governor, acting with the advice and consent of the Executive Council do hereby appoint Wednesday, 21 June, 1989 to be the Celebration Day for the Anniversary of the Birthday of the Reigning Sovereign for the town of Kununurra and surrounding areas within a radius of 30 kms from the town centre in lieu of 2 October 1989.

Given under my hand and the Public Seal of the said State, at Perth, this 4th day April of nineteen hundred and eighty nine.

By His Excellency's Command,
GAVAN TROY,
Minister for Labour.

GOD SAVE THE QUEEN !

Public and Bank Holidays Act 1972-1983

PROCLAMATION

WESTERN AUSTRALIA } By His Excellency Professor Gordon Reid, Com-
GORDON REID, } panion of the Order of Australia, Governor of the
Governor. } State of Western Australia.
[L.S.]

PURSUANT to the provisions of section 8 of the Public and Bank Holidays Act 1972-1983, I, the Governor, acting with the advice and consent of the Executive Council do hereby appoint Wednesday, 21 June, 1989 to be the Celebration Day for the Anniversary of the Birthday of the Reigning Sovereign for the East Pilbara Shire Council and surrounding areas within a radius of 150 kms of Newman, in lieu of 2 October 1989.

Given under my hand and the Public Seal of the said State, at Perth, this 4th day April on nineteen hundred and eighty nine.

By His Excellency's Command,
GAVAN TROY,
Minister for Labour.

GOD SAVE THE QUEEN !

Public and Bank Holidays Act 1972-1983

PROCLAMATION

WESTERN AUSTRALIA } By His Excellency Professor Gordon Reid, Com-
GORDON REID, } panion of the Order of Australia, Governor of the
Governor. } State of Western Australia.
[L.S.]

PURSUANT to the provisions of section 8 of the Public and Bank Holidays Act 1972-1983, I, the Governor, acting with the advice and consent of the Executive Council do hereby appoint Monday, 3 July 1989 to be the Celebration Day for the Anniversary of the Birthday of the Reigning Sovereign for the East Pilbara Shire Council and surrounding areas within a radius of 150 kms of Marble Bar, in lieu of 2 October 1989.

Given under my hand and the Public Seal of the said State, at Perth, this 4th day April of nineteen hundred and eighty nine.

By His Excellency's Command,
GAVAN TROY,
Minister for Labour.

GOD SAVE THE QUEEN !

Public and Bank Holidays Act 1972-1983

PROCLAMATION

WESTERN AUSTRALIA } By His Excellency Professor Gordon Reid, Com-
GORDON REID, } panion of the Order of Australia, Governor of the
Governor. } State of Western Australia.
[L.S.]

PURSUANT to the provisions of section 8 of the Public and Bank Holidays Act 1972-1983, I, the Governor, acting with the advice and consent of the Executive Council do hereby appoint Monday, 7 August 1989 to be the Celebration Day for the Anniversary of the Birthday of the Reigning Sovereign for the Shire of Roebourne.

Given under my hand and the Public Seal of the said State, at Perth, this 4th day April of nineteen hundred and eighty nine.

By His Excellency's Command,
GAVAN TROY,
Minister for Labour.

GOD SAVE THE QUEEN !

Public and Bank Holidays Act 1972-1983

PROCLAMATION

WESTERN AUSTRALIA } By His Excellency Professor Gordon Reid, Com-
GORDON REID, } panion of the Order of Australia, Governor of the
Governor. } State of Western Australia.
[L.S.]

PURSUANT to the provisions of section 8 of the Public and Bank Holidays Act 1972-1983, I, the Governor, acting with the advice and consent of the Executive Council do hereby appoint Monday, 14 August 1989 to be the Celebration Day for the Anniversary of the Birthday of the Reigning Sovereign for the Shire of Port Hedland, in lieu of 2 October 1989.

Given under my hand and the Public Seal of the said State, at Perth, this 4th day April of nineteen hundred and eighty nine.

By His Excellency's Command,
GAVAN TROY,
Minister for Labour.

GOD SAVE THE QUEEN !

Public and Bank Holidays Act 1972-1983

PROCLAMATION

WESTERN AUSTRALIA } By His Excellency Professor Gordon Reid, Com-
GORDON REID, } panion of the Order of Australia, Governor of the
Governor. } State of Western Australia.
[L.S.]

PURSUANT to the provisions of section 8 of the Public and Bank Holidays Act 1972-1983, I, the Governor, acting with the advice and consent of the Executive Council do hereby appoint Thursday, 17 August 1989 to be the Celebration Day

File No. 3812/65—That Reserve No. 29133 (Swan Location 8286) should vest in and be held by the City of Stirling in trust for the purpose of "Public Recreation".

File No. 2020/967—That Reserve No. 29748 (Denmark Lot 948) should vest in and be held by the Shire of Denmark in trust for the purpose of "Public Recreation".

File No. 2149/71—That Reserve No. 30985 (Port Hedland Lot 2457) should vest in and be held by the Minister for Mines in trust for the purpose of "Explosives Safety Area".

File No. 3477/64—That Class "A" Reserve No. 32590 (Esperance Locations 1960, 2008 and Oldfield Locations 1263, 1361 and 1464) should vest in and be held by the National Parks and Nature Conservation Authority in trust for the purpose of "National Park".

File No. 1599/979—That Reserve No. 36740 (Swan Location 11089) should vest in and be held by the Shire of Gingin in trust for the purpose of "Rubbish Disposal Site".

File No. 782/980—That Reserve No. 36864 (Sussex Location 4716) should vest in and be held by the Shire of Busselton in trust for the purpose of "Public Recreation".

File No. 3383/988—That Reserve No. 40885 (Menzies Lot 140) should vest in and be held by The St John Ambulance Association in Western Australia Incorporated in trust for the purpose of "Ambulance Depot".

File No. 1030/988—That Reserve No. 40896 (Karratha Lot 4532) should vest in and be held by the Minister for Mines in trust for the purpose of "Radio Communications Site".

File No. 2941/987—That Reserve No. 40899 (Mount Magnet Lot 569) should vest in and be held by The State Energy Commission of Western Australia in trust for the purpose of "Power Station Site".

File No. 3471/988—That Reserve No. 40935 (Denmark Lot 1015) should vest in and be held by the Water Authority of Western Australia in trust for the purpose of "Water Supply".

Now, therefore His Excellency the Governor, by and with the advice and consent of the Executive Council, does hereby direct that the beforementioned Reserves shall vest in and be held by the abovementioned bodies in trust for the purposes aforesaid, subject nevertheless to the powers reserved to him by section 37 of the said Act.

G. PEARCE,
Clerk of the Council.

Land Act 1933

ORDER IN COUNCIL

File No. 1900/984.

WHEREAS by section 33 of the Land Act 1933, it is made lawful for the Governor to direct that any Reserve shall vest in and be held by any person or persons to be named in the order in trust for the like or other public purposes to be specified in such order: And whereas it is deemed expedient that Class 'A' Reserves listed on the attached schedule should vest in and be held by the National Parks and Nature Conservation Authority in trust for the purpose of "Conservation of Flora and Fauna".

Now, therefore, His Excellency the Governor, by and with the advice and consent of the Executive Council, does hereby direct that the beforementioned Reserve shall vest in and be held by the National Parks and Nature Conservation Authority in trust for the purpose aforesaid, subject nevertheless to the powers reserved to him by section 37 of the said Act.

G. PEARCE,
Clerk of the Council.

Schedule

Reserve Numbers—976, 2096, 2218, 4723, 7220, 7765, 9308, 9676, 10719, 11024, 11372, 13051, 13232, 13306, 14039, 14194, 14510, 14566, 15312, 15386 and 33803.

Land Act 1933

ORDER IN COUNCIL

File No. 15344/08V3.

WHEREAS by Section 34B (1) of the Land Act 1933, it is made lawful for the Governor to revoke an Order in Council issued pursuant to Section 33 of that Act. And Whereas by Order in Council dated 7 August, 1934 Reserve No. 12493 was vested in the Sussex Road Board in trust for the purpose of "Gravel".

Now, therefore, His Excellency the Governor, by and with the advice and consent of the Executive Council, hereby directs that portion of the beforementioned Order in Council be revoked and the relevant portion of Vesting Order cancelled accordingly.

G. PEARCE
Clerk of the Council.

Land Act 1933

ORDERS IN COUNCIL

WHEREAS by Section 34B (1) of the Land Act 1933, it is made lawful for the Governor to revoke an Order in Council issued pursuant to Section 33 of that Act.

File No. 2009/935—And whereas by Order in Council dated 6 March, 1936 Reserve 21512 was vested in the Westonia Road Board in trust for the purpose of "Road Board Endowment".

File No. 8351/04 V4—And whereas by Order in Council dated 17 July 1974 Reserve 32745 was vested in the Shire of Beverley in trust for the purpose of "Aerial Landing Ground".

File No. 1044/72—And whereas by Order in Council dated December 17, 1975 Reserve 33803 was vested in The Western Australian Wildlife Authority in trust for the purpose of "Conservation of Fauna".

File No. 1599/979—And whereas by Order in Council dated 23 July, 1980 Reserve 36740 was vested in the Shire of Gingin in trust for the purpose of "Rubbish Disposal Site".

File No. 782/980—And whereas by Order in Council dated 16 December, 1980 Reserve No. 36864 was vested in the Shire of Busselton in trust for the purpose of "Public Recreation".

Now, therefore, His Excellency the Governor, by and with the advice and consent of the Executive Council, hereby directs that the beforementioned Orders in Council be revoked and the Vesting Orders cancelled accordingly.

G. PEARCE,
Clerk of the Council.

Land Act 1933

ORDER IN COUNCIL

File No. 1244/60.

WHEREAS by section 34B (1) of the Land Act 1933, it is made lawful for the Governor to revoke an Order in Council issued pursuant to section 33 of that Act. And whereas by Order in Council dated 11 March 1986 Reserve 25665 was vested in the Shire of Cue in trust for the purpose of "Caravan Park" with power, subject to the approval in writing of the Minister for Lands being first obtained, to lease the whole or any portion thereof for any term not exceeding twenty one (21) years from the date of the lease.

Now, therefore, His Excellency the Governor, by and with the advice and consent of the Executive Council, hereby directs that the beforementioned Order in Council be revoked and the Vesting Order cancelled accordingly.

G. PEARCE,
Clerk of the Council.

Land Act 1933

ORDER IN COUNCIL

File No. 1900/984.

WHEREAS by section 34B (1) of the Land Act 1933, it is made lawful for the Governor to revoke an Order in Council issued pursuant to section 33 of that Act. And whereas by Order in Council issued on dates specified in the attached Schedule the respective Reserves were vested in the Western Australian Wildlife Authority in trust for the purpose of "Conservation of Flora and Fauna".

Now, therefore, His Excellency the Governor, by and with the advice and consent of the Executive Council, hereby directs that the beforementioned Order in Council be revoked and the Vesting Order cancelled accordingly.

G. PEARCE,
Clerk of the Council.

Reserve No.	Schedule Date of Order in Council
976	5 September 1979.
2096	16 September 1981.
2218	7 February 1980.
4723	31 May 1983.
7220	12 March 1985.
7765	19 March 1980.
9308	19 July 1978.
9676	5 September 1968.
10719	8 August 1979.
11024	8 August 1979.
11372	9 November 1976.
13051	9 July 1980.
13232	19 July 1983.
13306	4 October 1979.
14039	2 August 1983.
14194	14 November 1980.
14510	29 October 1980.
14566	2 April 1980.
15312	30 September 1983.
15386	12 December 1979.

ERRATUM

Conservation and Land Management Act 1984

ORDER IN COUNCIL

WHEREAS an error occurred in the notice published under the above heading on page 1013 of *Government Gazette* (No. 34) of Friday, 7 April 1989 it is corrected as follows.

Line 5 of the Schedule.

Delete: "Area: 249 m²."
Insert: "Area: 2 492 m²."

Department of the Premier,
Perth, 6 April 1989.

IT is hereby notified for public information that His Excellency the Governor has approved temporary allocation of portfolios during the absence of the Hon. R. J. Pearce, M.L.A., for the period 15-23 April 1989 inclusive.

Acting Minister for Transport; Environment; Parliamentary and Electoral Reform—Hon. C. M. Lawrence, M.L.A.

G. PEARCE,
Chief Executive,
Department of the Premier.

Department of the Premier,
Perth, 6 April 1989.

IT is hereby notified for public information that His Excellency the Governor has approved the following temporary allocation of portfolios during the absence of the Hon. P. A. Beggs, M.L.A., for the period 17 April-1 May 1989 inclusive.

Acting Minister for Housing; Planning—Hon. E. K. Hallahan, M.L.C.

G. PEARCE,
Chief Executive,
Department of the Premier.

Department of the Premier,
Perth, 7 April 1989.

IT is hereby notified for public information that His Excellency the Governor has approved the following temporary allocation of portfolios during the absence of the Hon D. C. Parker, M.L.A., for the period 15 April-3 May 1989 inclusive.

Acting Treasurer; Minister for Resources Development; The Arts—Hon J. M. Berinson, M.L.C.

G. PEARCE,
Chief Executive,
Department of the Premier.

COMMISSIONER FOR DECLARATIONS

Notice

IT is hereby notified for public information that Rodney Greville Collins of South Perth whose appointment as a Commissioner for Declarations was notified in the *Government Gazette* of 12 January 1973 on page 95 is to be known as Rodney John Greville-Collins.

D. G. DOIG,
Under Secretary for Law.

COMMISSIONER FOR DECLARATIONS

Notice

IT is hereby notified for public information that Dawn Eleanor Annett Mulrone of South Perth whose appointment as a Commissioner for Declarations was notified in the *Government Gazette* of 5 August 1966 on page 2130 is to be known as Dawn Eleanor Annett.

D. G. DOIG,
Under Secretary for Law.

JUSTICES ACT 1902

IT is hereby notified for public information that His Excellency the Governor in Executive Council has accepted the resignation of the undermentioned, from the office of Justice of the Peace for the State of Western Australia—

Ethel Douglas of 3 Second Avenue, Mount Lawley.

George Edward John Jarvis, of 5 Staff Quarters, Centenary Road, Bunbury.

D. G. DOIG,
Under Secretary for Law.

JUSTICES ACT 1902

IT is hereby notified for public information that His Excellency the Governor in Executive Council has approved of the appointment of Ralph Lonsdale Raston of "Packsaddle Farm", Wiluna to the Commission of the Peace for the State of Western Australia.

D. G. DOIG,
Under Secretary for Law.

Your Ref: 018618 F3102


Our Ref: 2900/959 (Job No. 965271) KE:JF 11 DEC 1996

Telephone: 273 7284

Enquiries: Mr Kevin Emrose

Executive Director
Department of Conservation and
Land Management
Locked Bag 104
BENTLEY DELIVERY CENTRE WA 6983

DEPARTMENT OF CONSERVATION
AND LAND MANAGEMENT



11 DEC 1996


CLASS 'A' RESERVE 25872 AT HINES HILL

Thank you for your memorandum dated 22 November, 1996 concerning the amendment of the abovementioned reserve. Subsequent to my advice dated 14 February 1995, Crown Solicitors Office advice (July 1995) indicated that Reserves Bill action was not necessary where changes to Class 'A' reserves will simply reflect area re-calculations, allocation of land parcel identifiers and compiled graphical support, where the reserve's purpose and external boundaries remain unaltered. These actions were considered in-house maintenance tasks.

Acting on this advice the following reserves were identified as meeting the abovementioned criteria.

Reserve No.	Purpose	Land Description	Area	Re-calculated Area	Graphic Support	
12329	Conservation of Flora and Fauna	Avon Locations 9309, 12182, 12208 and 16470	about 160.1761 ha	about 147.2262 ha	Partly surveyed on O.P. Avon 1174 and Diagram 72237 and depicted on Reserve Diagram 524	Area miscalculation due to the double counting of the area of Location 9309. ie Present area about 160.1761 Location 9309 - 12.9499 147.2262 A reduction in calculated area of approximately 8%.
31197	Conservation of Flora and Fauna	Esperance District	16.0508 ha	about 11.0341 ha	Created using a technical description in 1972; supporting sketch being page 30 of DOLA File 792/68. Reserve Diagram 1307 now created.	Original area was calculated incorrectly from the sketch. Using sketch information a new graphic has been created and the area recalculated to 11.0341 ha, a reduction in calculated area of approximately 30%.
30298	Conservation of Flora and Fauna	Avon Location 23913	28.7175 ha	about 22.1642 ha	Diagram 51196 depicts Avon Location 23913 and a portion of one chain road. Compiled Diagram 92149 now created to depict Location 23913.	Portion of the one chain road depicted on Diagram 51196 was closed and its area incorporated into the 1970 reservation. Area miscalculation stems from the calculation of the closed road area. A new diagram (No. 92149) has been compiled and the reserve's area re-calculated to 22.1642 hectares. A calculated area reduction of 23%.
19118	Conservation of Flora and Fauna	Williams Locations 14196 and 15576	207.7428 ha	about 102.7553 ha	Location 15576 is surveyed on OP 8201 however Location 14194 is unsurveyed. Compiled Diagram No. 92205 created to depict the reserve in its entirety.	Area miscalculation due in part to lack of support data for Location 14194. The area is surveyed by surround accordingly a new compiled diagram (No. 92205) has been prepared. The calculated area being 102.7553 ha. This represents a calculated area reduction of approximately 50%.

1. file - 2. Reserves Clerk 12-12-96




Reserve No.	Purpose	Land Description	Area	Re-calculated Area	Graphic Support	
25872	Conservation of Flora and Fauna	Hines Hill Lot 91 and Avon Locations 18954 and 28881	538.3922 ha	about 414.3242 ha	Avon Location 18954, is surveyed on OP Avon 1456, Location 28881 on Diagram 87156, Hines Hill Lot 91 unsurveyed. Reserve Diagram 509 created to depict the reserve.	The original area calculation of Location 18954 via survey was established at 1312 acres (530.9476 ha). However Locations 22921 and 24127 were created comprising portions of Location 18954. The excision of these areas (totalling 123.7200) was overlooked when compiling Reserve Diagram 509 upon which amendment of the area of the reserve was supported in 1983. Reserve Diagram 509 has been amended to reflect the re-calculated area of 414.3242 hectares. A reduction in calculated area of approximately 23%.

Accordingly Departmental records have been updated in the following manner.

- Reserve No. 12329 - Its area re-calculated to about 147.2262 hectares.
- Reserve No. 31197 - Reserve Diagram No. 1307 created, Esperance Location 2096 allocated and its area being re-calculated to about 11.0341 hectares.
- Reserve No. 30298 - Crown Survey Diagram No. 92149 compiled and area re-calculated to 22.1642 hectares.
- Reserve No. 19118 - Crown Survey Diagram No. 92205 compiled, Williams Location 15848 issued in lieu of 14194 and 15576 and area re-calculated to 102.7553 hectares.
- Reserve No. 25872 - Reserve Diagram No. 509 updated and area re-calculated to about 414.3242 hectares.

Enclosed is a copy of the supporting graphics for these actions.


T THOMSON
MANAGER
ACQUISITIONS, ROADS & RESERVES
LAND OPERATIONS DIVISION

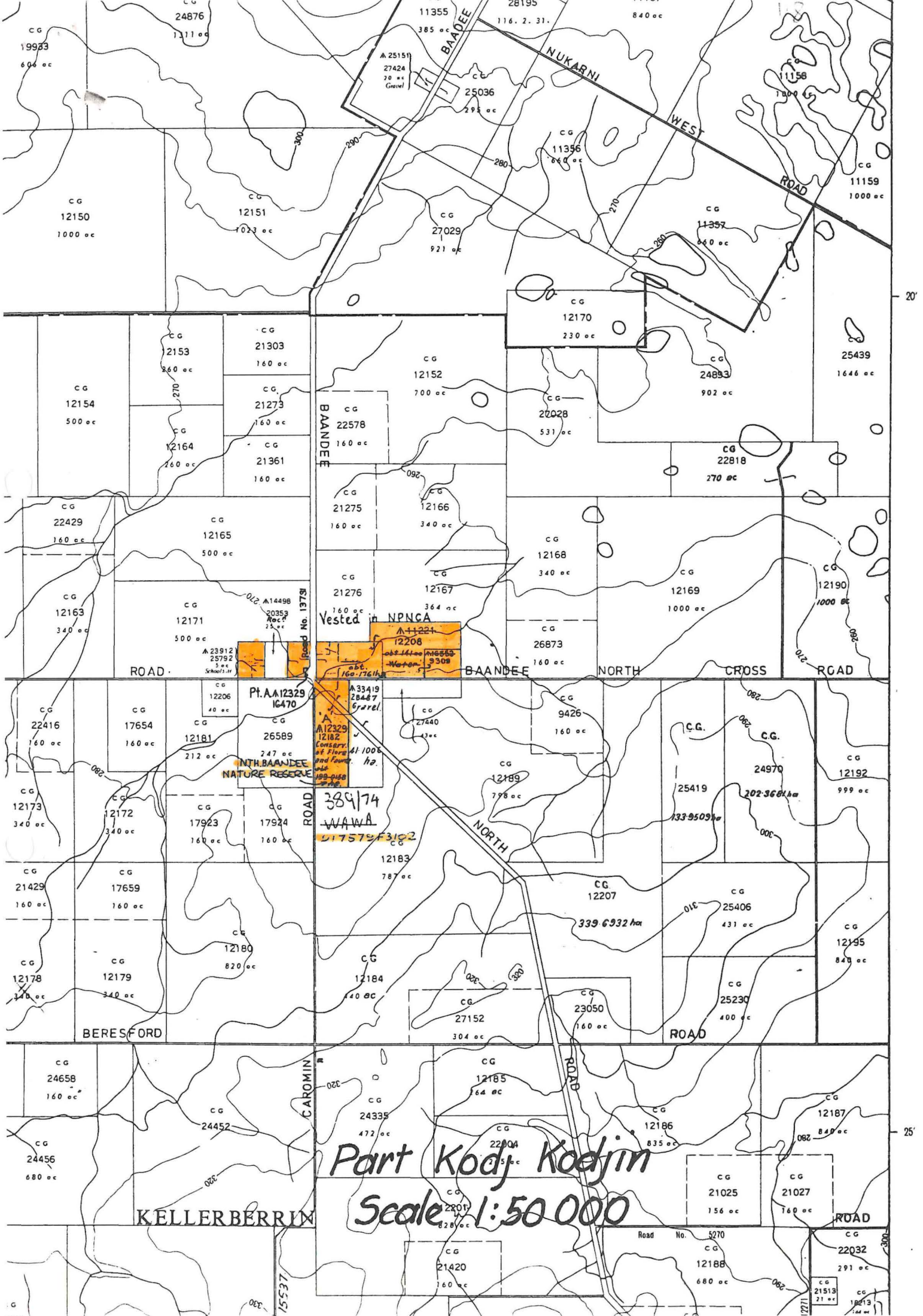
December 3, 1996

Enc. 5271JF01

3/ me [unclear] - for your attention as discussed. Thanks
SC

3-1-97
Request

11/17



Part Kodj Kodjin
Scale 1:50 000

KELLERBERRIN

BAANDEE

BAANDEE NORTH CROSS ROAD

BERESFORD ROAD

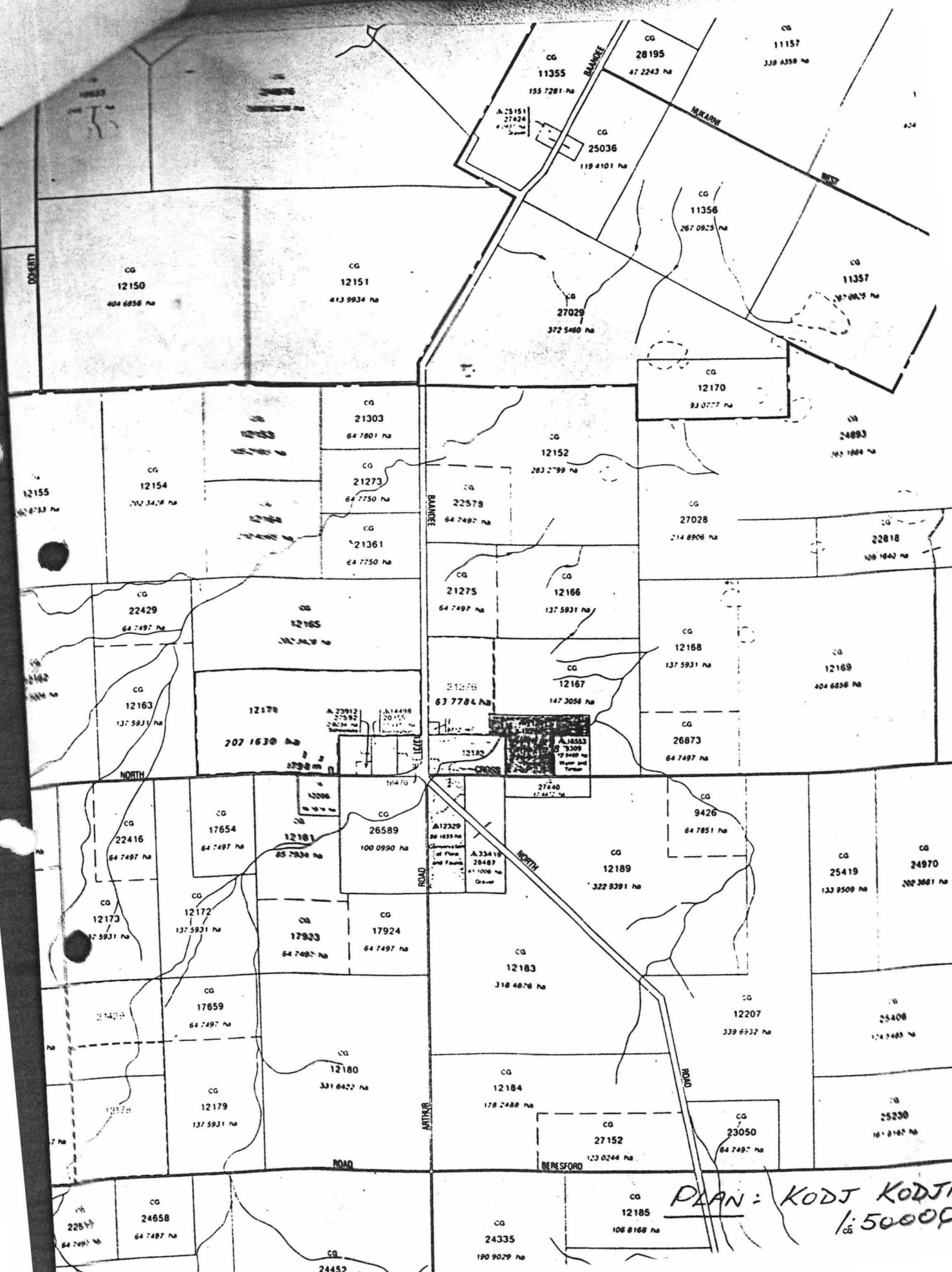
CAROMIN ROAD

ROAD

ROAD

Vested in NPNGA
Pt. A12329 16470
NTH. BAANDEE NATURE RESERVE
WAWA
38474
17578 F3102

CG 19933 606 ac
CG 24876 1111 ac
CG 12150 1000 ac
CG 12151 1023 ac
CG 11355 385 ac
CG 25036 293 ac
CG 11356 660 ac
CG 27029 921 ac
CG 11357 640 ac
CG 11158 1000 ac
CG 11159 1000 ac
CG 12170 230 ac
CG 25439 1646 ac
CG 12152 700 ac
CG 22578 160 ac
CG 20028 531 ac
CG 24893 902 ac
CG 22818 270 ac
CG 12164 160 ac
CG 21303 160 ac
CG 21273 160 ac
CG 21361 160 ac
CG 22429 160 ac
CG 12165 500 ac
CG 12163 340 ac
CG 12171 500 ac
CG 21275 160 ac
CG 12166 340 ac
CG 12167 364 ac
CG 12168 340 ac
CG 12169 1000 ac
CG 12190 1000 ac
CG 26873 160 ac
CG 22416 160 ac
CG 17654 160 ac
CG 12181 212 ac
CG 26589 247 ac
CG 12189 798 ac
CG 9426 160 ac
CG 12173 340 ac
CG 12172 340 ac
CG 17923 160 ac
CG 17924 160 ac
CG 12183 787 ac
CG 12189 798 ac
CG 24970 999 ac
CG 12192 999 ac
CG 21429 160 ac
CG 17659 160 ac
CG 12180 820 ac
CG 12178 340 ac
CG 12179 340 ac
CG 12184 440 ac
CG 12185 164 ac
CG 27152 304 ac
CG 23050 160 ac
CG 12187 840 ac
CG 24658 160 ac
CG 24452
CG 24456 680 ac
CG 24335 472 ac
CG 22004 315 ac
CG 12186 835 ac
CG 21025 156 ac
CG 21027 160 ac
CG 22032 291 ac
CG 12188 680 ac
CG 21420 160 ac
CG 12171 1271 ac
CG 21513 21 ac
CG 12171 1271 ac



PLAN: KODJ KODJIN
1:50000

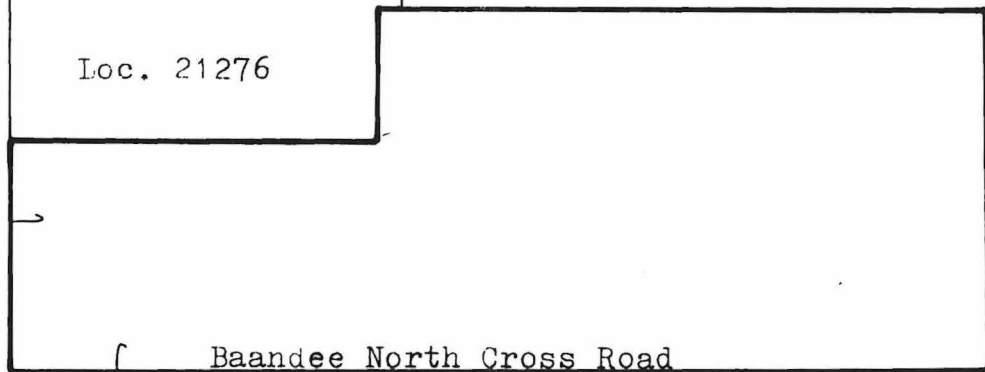
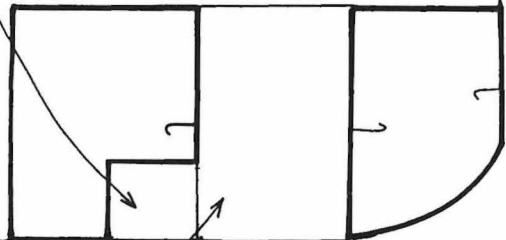
NORTH BAANDEE NATURE RESERVE "A" 12329

Res 23912
School Site

Loc. 12167

Loc. 12171

Loc. 21276



Baandee North Cross Road

Baandee North Road
Res. 14498
Recreation

Loc. 27440

Res. 33419
Gravel

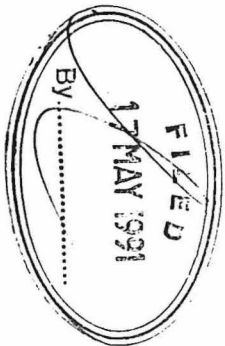
Loc. 12189

Loc. 26589

Arthur Road

Baandee North Road

0m 500m 1000m



Vesting : N.P. & N.C.A.
Purpose : Cons. of Flora & Fauna
Area : 160.1761 ha.
Shire : Kellerberrin

Loc. 17924

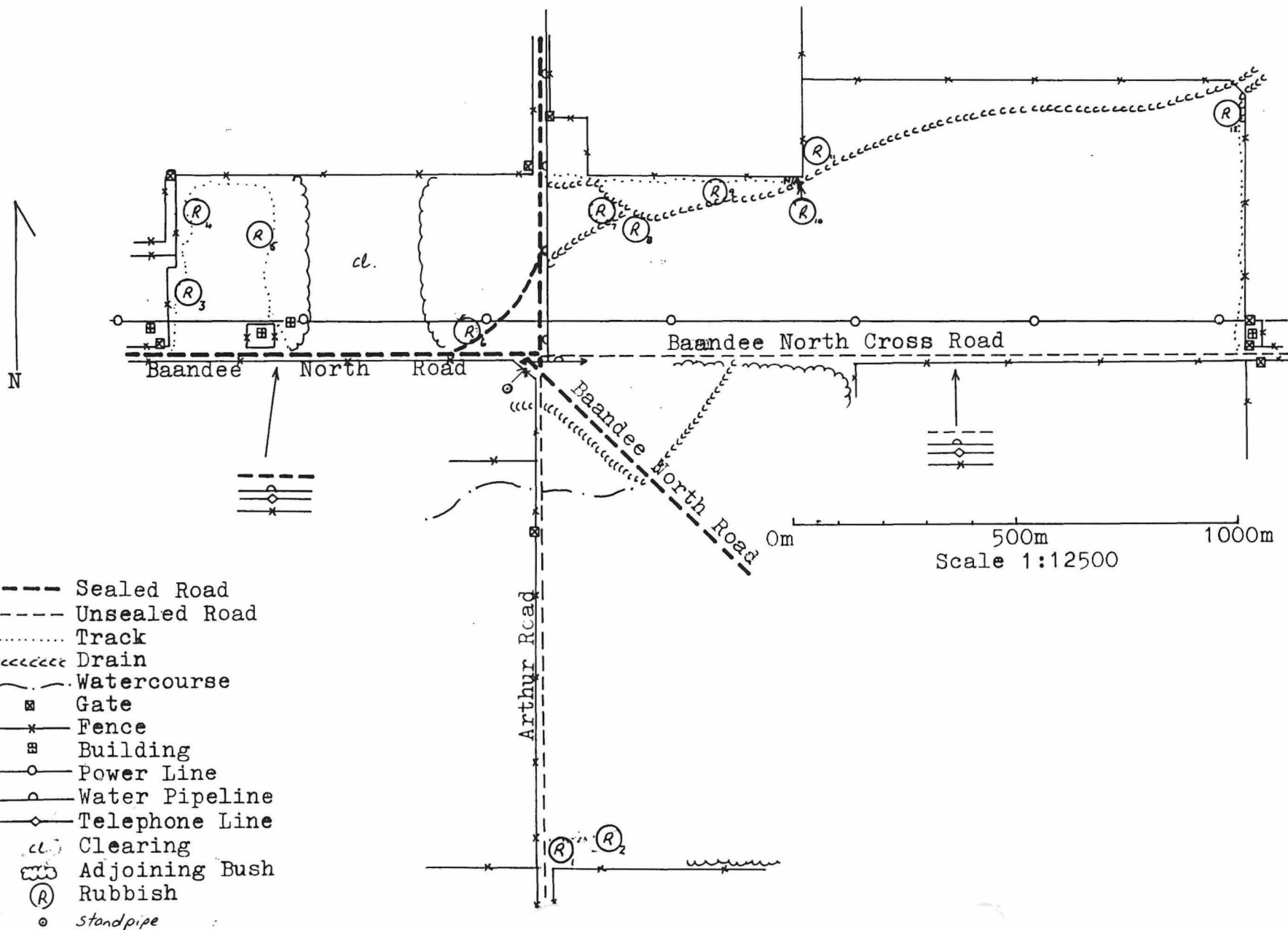
Loc. 12183



File: H2 0755-3

HOV

NORTH BAANDEE NATURE RESERVE "A" 12329



- Sealed Road
- Unsealed Road
- Track
- ~~~~~ Drain
- - - - Watercourse
- ▣ Gate
- x- Fence
- ▣ Building
- Power Line
- Water Pipeline
- ◇- Telephone Line
- cl. Clearing
- ~~~~~ Adjoining Bush
- (R) Rubbish
- Standpipe