

## RESERVE ACTION SHEET - CONSERVATION RESERVES

**RESERVE No. 12427**

**LGA: Shire of Perenjori**

**TENURE & NAME: unnamed nature reserve**

### ACTION

The Management Order in favour of the Water and Rivers Commission for Reserve 12427 was revoked, and the reserve's purpose was changed to 'Conservation of Flora and Fauna'.

By amending the purpose to 'Conservation of Flora and Fauna', statutory management of the reserve automatically goes to the Conservation Commission of WA under section 7(2) of the *Conservation and Land Management Act 1984*.

Total Area: 106.0433 hectares

### REASON FOR ACTION

In November 2001, the (then) Water Authority advised they no longer required the reserve, and offered it to CALM.

It was recommended in March 2002 that the reserve be acquired due to the diversity of flora, and the potential for mallee fowl nesting sites.

Date of amendment: 12 July 2005

Plans: pp 1-6, 11

Customer Advice: p. 64 (pre 1/7/06)

IUCN classification: 1a

Native Title clearance: Yes (extinguished due to vesting history)

1	<b>LAND SERVICES CO-ORDINATOR</b>	To note	
2	<b>LAND UNIT</b>	Send copies of advice and maps to: Lisa Wright (Woodvale) Manager, District Manager, Region Add report to Conservation Commission summary	
3	<b>SENIOR POLICY OFFICER PVS</b>	To note native title clearance	
4	<b>SENIOR POLICY OFFICER CRAWLEY (for purchases)</b>	To note	
5	<b>DIRECTOR – NATURE CONSERVATION OR PARKS AND VISITOR SERVICES</b>	To note	
6	<b>CIS</b>	Please rename/cancel reserve file	
7	<b>LAND UNIT</b>	Delete District Proposals spreadsheet entry Refer file to Geographic Names Committee	

**Customer Advices for Reserve Actions  
1/10/2005 - 31/10/2005**

**Shire of Perenjori 1/10/2005 - 31/10/2005**

Reserve No.	Land Description	DOLA File No.	Volume/Folio	Action	Document No.	Registered	Street Name	Area	Public Plans
12427		09651-1909-01RO	3073-3	Revocation of Management Order (Water & Rivers Commission) for the designated purpose of "Water".	J357237	12/07/2005		106.0433 Ha	
12427	Lot 4016 on Deposited Plan 135174 Lot 7834 on Deposited Plan 195235 Lot 8670 on Deposited Plan 150836	09651-1909-01RO	3073-3 3073-500 3073-685	Change of Purpose to "Conservation of Flora and Fauna"	J357239	12/07/2005		106.4033 Ha	

CIS: pls send 2005F001539V01 with this to VFL.

FILE REFERENCE NO:  
2005F001539V01

DEPARTMENT OF CONSERVATION  
& LAND MANAGEMENT  
21 NOV 2005  
KENSINGTON WA

*OK prepare plans for 12427.*  
*VIN 02/11*



**Customer Advices for Reserve Actions  
1/02/2008 - 29/02/2008**

**Shire of Perenjori 1/02/2008 - 29/02/2008**

Reserve No.	Land Description	DPI File No.	Volume/Folio	Action	Document No.	Registered	Street Name	Area	Public Plans
12427	LOT 4016 ON DEPOSITED PLAN 135174 LOT 7834 ON DEPOSITED PLAN 195235 LOT 8670 ON DEPOSITED PLAN 150836	09651-1909-01RO	3073-3 3073-500 3073-685 3073-685 3073-685	Reserve Creation for the designated purpose of "Conservation of Flora and Fauna".	K493451	31/01/2008	TAYLOR ROAD & OLD WELL ROAD	107.234 Ha	MONGERS LAKE (50)

*Greg Banks, Tenuse Group, GIS Section  
for your action - plans please,  
and return to me!*

*Thanks  
Sharon Colliss*

**Reserve Enquiry Detail** [ 5100L ][Screen Friendly](#) [Print Page](#)

Reserve	12427	Legal Area (ha)	107.234
Name		Status	Current
Type		Current Purpose	CONSERVATION OF FLORA AND FAUNA
Notes			
File Number	9651/09		
Additional Reserve Information	RESERVE COMPRISES LOTS 4016 ON DP135174, LOT 7834 ON DP195235 AND LOT 8670 ON DP150836 (K493451)		

<b>Class</b>	<b>Responsible Agency</b>	<b>Date of Last Change</b>
A	DEPARTMENT FOR PLANNING AND INFRASTRUCTURE	12/02/2008

<b>Management Orders</b>	<b>Document</b>	<b>Land Use</b>	<b>Local Government Authority</b>
		CONSERVATION OF FLORA AND FAUNA	PERENJORI, SHIRE OF

Add Item	CLT Number	Parcel Identifier	Street Address	Suburb	File Number	PIN	Area (sqm)	Map View
<input type="checkbox"/>	LR3073-3	Lot 4016 On Plan 135174			09651-1909-01RO	572972	405047.0	
<input type="checkbox"/>	LR3073-500	Lot 7834 On Plan 195235			09651-1909-01RO	572973	632895.0	
<input type="checkbox"/>	LR3073-685	Lot 8670 On Plan 150836			09651-1909-01RO	572970	20169.0	

Reserve Number 12427

**Previous Certificates of Title****Historic Crown Allotments**

VICTORIA	Location	4016
VICTORIA	Location	7834
VICTORIA	Location	8670

Gaz Page/Document	Date	Type	Text
K493451	31/01/2008	Class	A
J357237	12/07/2005	Vesting Revoked	REVOKED
J357239	12/07/2005	Current Purpose	CONSERVATION OF FLORA AND FAUNA
J357239	12/07/2005	Historical Responsible Agency	WATER & RIVERS COMMISSION
	11/12/2000	Historical Vesting	VEST: WATER & RIVERS COMMISSION (TRANSFER ORDER 1/ 1/96)
831	22/03/1929	Current Area	264.3.37
3680	26/11/1915	Historical Vesting	VEST MINISTER FOR WATER RESOURCES
3622	19/11/1909	Historical Class	C
3622	19/11/1909	Original Gazettal and page	ORIGINAL GAZETTE
	19/11/1909	Correspondence File Number	9651/09
	19/11/1909	Historical Purposes	WATER
	19/11/1909	Location	VICTORIA,4016,7834,8670
	19/11/1909	Original Area	100.0.0
	19/11/1909	Public Plan	96/80 B3

19/11/1909 Survey Number      D:35174,50836  
01/01/0001 Comment            EAST OF LATHAM

This product is for information purposes only. A search of the original documentation is required for all legal purposes  
Western Australian Land Information Authority (Landgate)

DEPARTMENT OF CONSERVATION AND LAND MANAGEMENT

HEAD OFFICE  
HACKETT DRIVE CRAWLEY  
WESTERN AUSTRALIA  
Phone (09) 386 8811  
Telex AA 94585  
Facsimile (09) 386 1578

STATE OPERATIONS HEADQUARTERS  
50 HAYMAN ROAD COMO  
WESTERN AUSTRALIA  
Phone (09) 367 0333  
Telex AA 94616  
Facsimile (09) 367 0466



Please address all correspondence to Executive Director, P.O. Box 104, COMO W.A. 6152

Your Ref: 8920/911 CC:NM  
Our Ref: 030220F2701  
Enquiries: Mr B Stephens  
Phone: 367 0212

NOTE: Vol. 3 - Land Eng. Greenough

EXECUTIVE DIRECTOR  
DEPARTMENT OF LAND ADMINISTRATION

ATTN: C CARROLL

RESERVE 12427

I refer to your memo of 6th March 1992.

My District Manager has examined the matter and has the following comments and recommendations:-

The reserve consists mainly of coarse pale yellow sandy soils with two areas- one upland and one lowland- of pink/red loams. The sandy soils are predominantly thicket to 3m consisting of *Melaleuca ssp* (3) *Allocasuarina ssp* (2), *Hakea sp*, *Acacia ssp* (3) with scattered *E. leptopoda*. The more open areas of this system have *Grevillea sp*, *Isopogon sp* and other myrtaceae (*Thryptomene Micromyrtus sp*).

The lowland soils have *E loxophleba*, *E salubris*, *E subangusta*, *E oleosa* woodland with an understory of *Acacia* and *Melaleuca*. *Santalum acuminatum* is scattered throughout. The upland red soils are predominantly *E loxophleba* with *Melaleuca sp*, *Santalum spicatum*, *Hakea sp*, and *Acacia sp*.

In general the vegetation is quite diverse and in good condition. The thicket country appears to be approaching a climax and fire may have to be used in the future to revitalise the system.

Fauna observations were few, but ample signs of kangaroos and echidnas were evident. Few hollow trees exist so it is not a major nesting site for cockatoos and parrots. Although no nests were located, there is potential for this reserve to be used by mallee fowl. They have been seen on the road adjacent to the reserve within the last twelve months.

*tri*  
*4*

There is minimal rubbish on the reserve. This is mainly on the western side where there used to be a well with a windmill. Although the mill is gone there are a couple of old tanks and sundry rubbish around the site.

There is virtually no weed invasion and should remain that way. Rabbits exist on the reserve with a couple of warrens located well inside. Action will be taken if the reserve is vested with the NPNCA.

This Department therefore recommends that Reserve 12427 be set aside as a reserve for the purpose of Conservation of Flora and Fauna, vested in the National Parks and Nature Conservation Authority initially class "C" but for future upgrading to class "A".

*B. Steplis*  
.....  
for Syd Shea  
EXECUTIVE DIRECTOR

22nd May 1992.

*Reply from Dist. Region  
at folio 295.*

*Note: on creation of new  
file contact Dist. for a copy of report  
as the original cannot be located.*

*1. ~~Lando Clerk~~ - please obtain previous  
correspondence on original proposal  
& ask records to create a  
new file*

*MRK,  
21.5.93*

*MRK*

*27.1.93*



Your ref: 034075F3103  
Our ref: CEO1464/03  
Enquiries: R Shepherd  
Direct tel: 9964 5978



D037769

Mr Keiran McNamara  
Executive Director  
Department of Conservation and Land Management  
17 Dick Perry Avenue  
Technology Park  
KENSINGTON WA 6151

Dear Mr ~~McNamara~~

**PROPOSED CONSERVATION RESERVE 12427, SHIRE OF PERENJORI**

I refer to your letter of 8 December 2003 in respect to vesting of the Water Reserve 12427.

The Water and Rivers Commission has no objection to relinquishing vesting of the reserve, and for the reserve to be vested with the National Parks and Nature Conservation Authority for the purpose of "conservation of flora and fauna".

I note that the Commission's file records detail that the then Water Authority of WA advised the Department of Land Administration on 18 October 1991 that Reserve 12427 had no ongoing water resource values, and that vesting should be transferred to a more appropriate authority.

Yours sincerely

*for*   
D Carew-Hopkins  
A/CHIEF EXECUTIVE

25 February, 2004

*SG*  
→ ~~J. Gilman~~  
*is this yours?*

*KW*  
*3/3/04*

- 1. *Erica Higginson*
- 2. *Alice Reavelij*  
*30/03/04*

27 FEB 2004





# SHIRE OF PERENJORI

Fowler Street, Perenjori, 6620  
PO BOX 22, PERENJORI, 6620 Western Australia  
Telephone: 08 9973 1002 Facsimile 08 9973 1029  
E-mail: admin@perenjori.wa.gov.au

Your Ref :- 2006/004864-1  
Our Ref :- 7036.2  
Enquiries :- Stan Scott



14 May 2007

Chris Marmion  
Dept of Environment & Conservation  
Locked Bag 104  
Bentley Delivery Centre  
Western Australia 6983

Dear Chris

## RESERVE 12427 – TAYLOR ROAD LATHAM

I refer to your letters of 26 September 2006 and 29 January 2007.

Firstly, please accept my apologies for the delay in responding to your request.

Council resolved at its March 2007 Ordinary Meeting to support the upgrade or reserve 12427 to a Class A Nature Reserve.

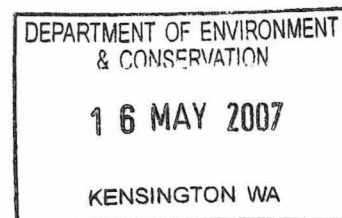
Council is keen to ensure that reserves within the Shire are adequately managed and would be interested in being kept informed of any plans the Department develops for this reserve.

Yours faithfully

Stan Scott  
Chief Executive Officer

*Recorded on spreadsheet.*

*Rp  
R. Powell (to respond &  
send copy to Region).*





Department of Industry and Resources  
Government of Western Australia

FILE REFERENCE NO: 46  
2006/004864-1  
Doc. \_\_\_\_\_



Your ref: 2006/004864-1  
Our ref: JP: A2217/200601  
Enquiries: Mr Pagotto  
Telephone: 9222 3610  
Facsimile: 9222 3790  
E-mail: John.pagotto@doir.wa.gov.au

Executive Director  
Department of Environment and Conservation  
Locked Bag 104  
Bentley Delivery Centre  
**BENTLEY WA 6983**

**UPGRADE OF CONSERVATION OF FLORA AND FAUNA RESERVE  
12427 TO A CLASS**

I refer to your most recent letter dated 7 June 2007 requesting this agency's comments to the above mentioned land proposal.

The land is considered to have low mineral prospectivity and no mining tenements are affected by the proposal and there is no impact on access to mineral or petroleum resources. There is no objection to the proposal

I will advise the Department of Planning and Infrastructure of DoIR's position and that section 16(3) approval has been given to the proposal.

  
For Dr J Limerick  
**DIRECTOR GENERAL**

25 October 2007

~~cc Executive Director  
State Land Services  
Department for Planning and Infrastructure  
PO Box 1574  
**MIDLAND WA 6936**~~



State Land Services

Your ref: 2006/004864-1  
Our ref: 9651-1909-01 Job: 063533  
Enquiries: Nicola Hoey Ph: (08) 9347 5080  
Fax: (08) 9347 5003  
Email: nicola.hoey@dpi.wa.gov.au

9 November 2007

Department for Environment and Conservation  
Locked bag 104  
BENTLEY DELIVERY CENTRE  
BENTLEY WA 6983

Dear Sir/Madam

**RESERVE 12427 – SHIRE OF PERENJORI**

I refer to your previous correspondence dated 26 September 2006, requesting Reserve 12427 be upgraded to an "A" class reserve.

You were seeking clearances from the Department of Industry and Resources (DOIR), the Shire of Perenjori and the Department of Water. So far you have only provided a clearance from DOIR. Could you please advise this office if the other clearances have been received.

Please contact me if you have any enquiries on this matter.

Yours sincerely

for **Steve Burgess**  
**Manager Mid-West**  
**State Land Services**





Department of Environment and Conservation

Your ref: 09651-1909-01 Job 0635533
Our ref: 2006/004864-11
Enquiries: Gail Dodd
Phone: (08) 9334 0258
Fax: (08) 9334 0253
Email: gald@dec.wa.gov.au

Manager
Mid West Region
State Land Services
Department for Planning and Infrastructure
P O Box 1575
MIDLAND 6056

RESERVE 12427 - SHIRE OF PERENJORI

Further to your letter of 9 November 2007 and this Department's memo of 26 September 2006, requesting the classification of Reserve 12427 as class A, clearances have now been received for this proposal. Please find attached copies of letters stating that there are no objections from:

- the Department of Industry and Resources;
the Shire of Perenjori; and
the Department of Environment (citing an agreement by the Water and Rivers Commission to a change of purpose and vesting on 18 October 1991).

I shall be grateful if you will now consider classifying Reserve 12427 as class A.

G. Dodd

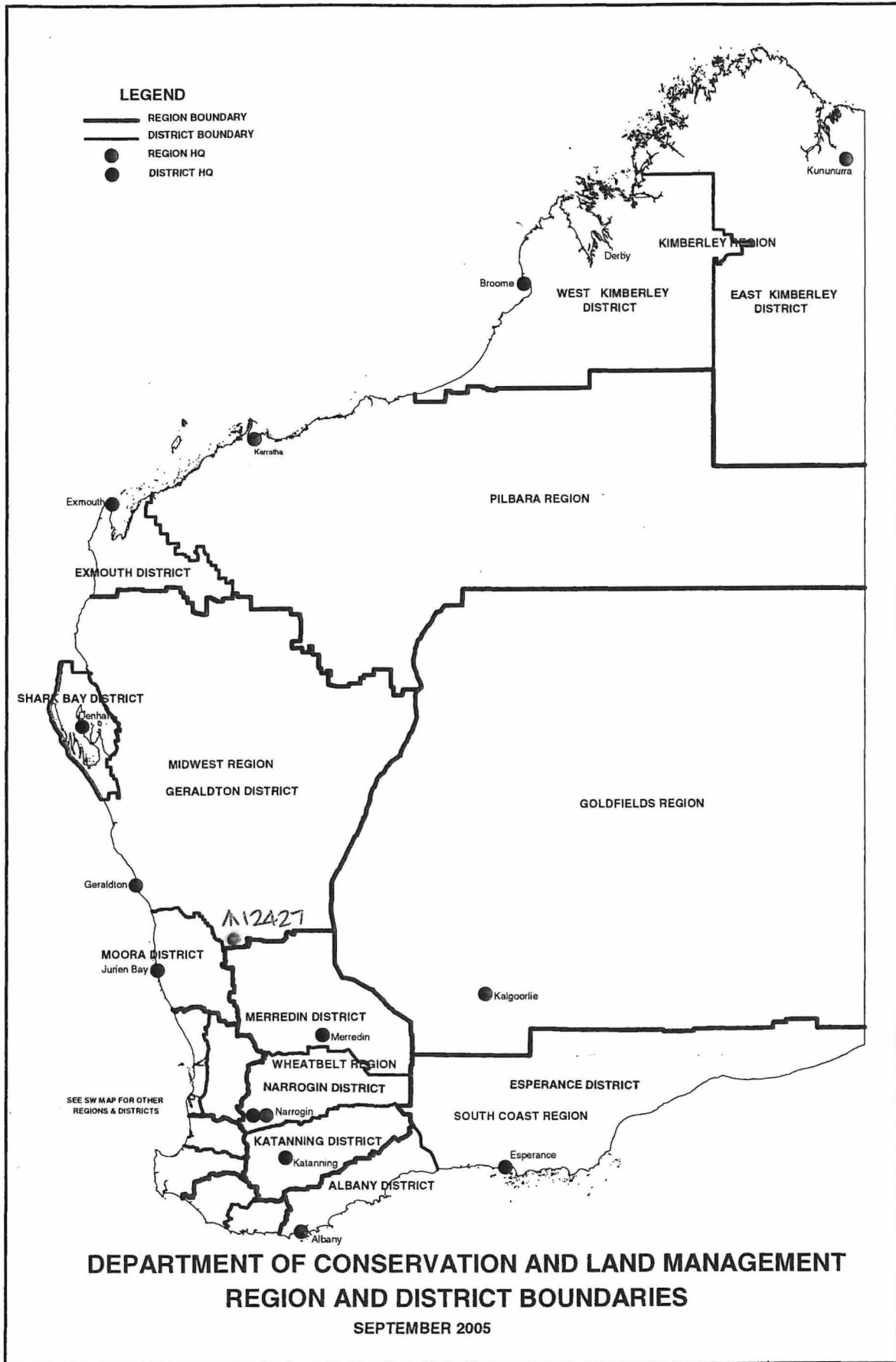
For Keiran McNamara
DIRECTOR GENERAL

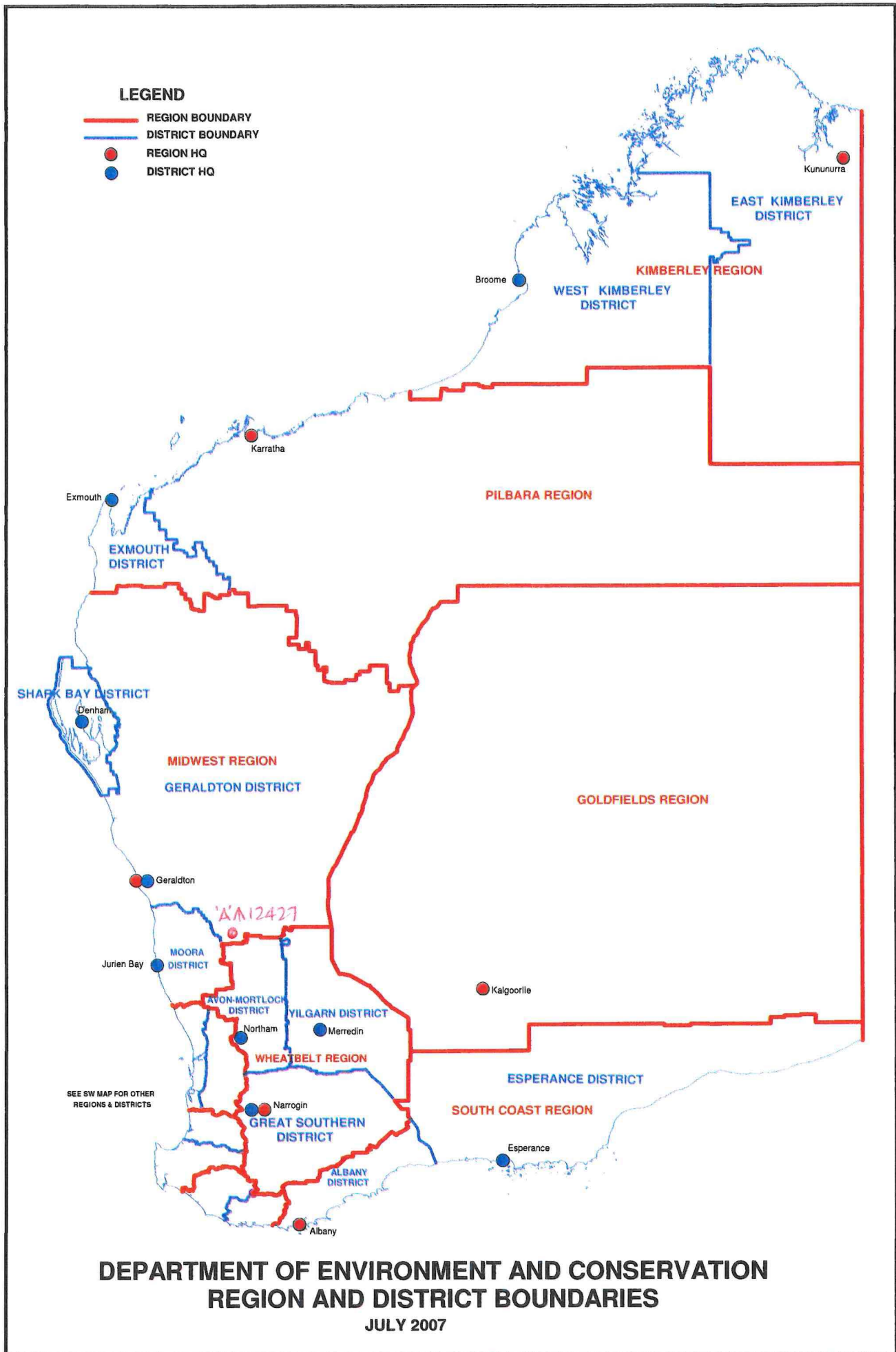
14 November 2007

COPIES: RM & DM 3:0.

CIS - PLEASE B/UP
1/6/07 TO GAIL DODD

FILED
16 NOV 2007
By: [Signature]



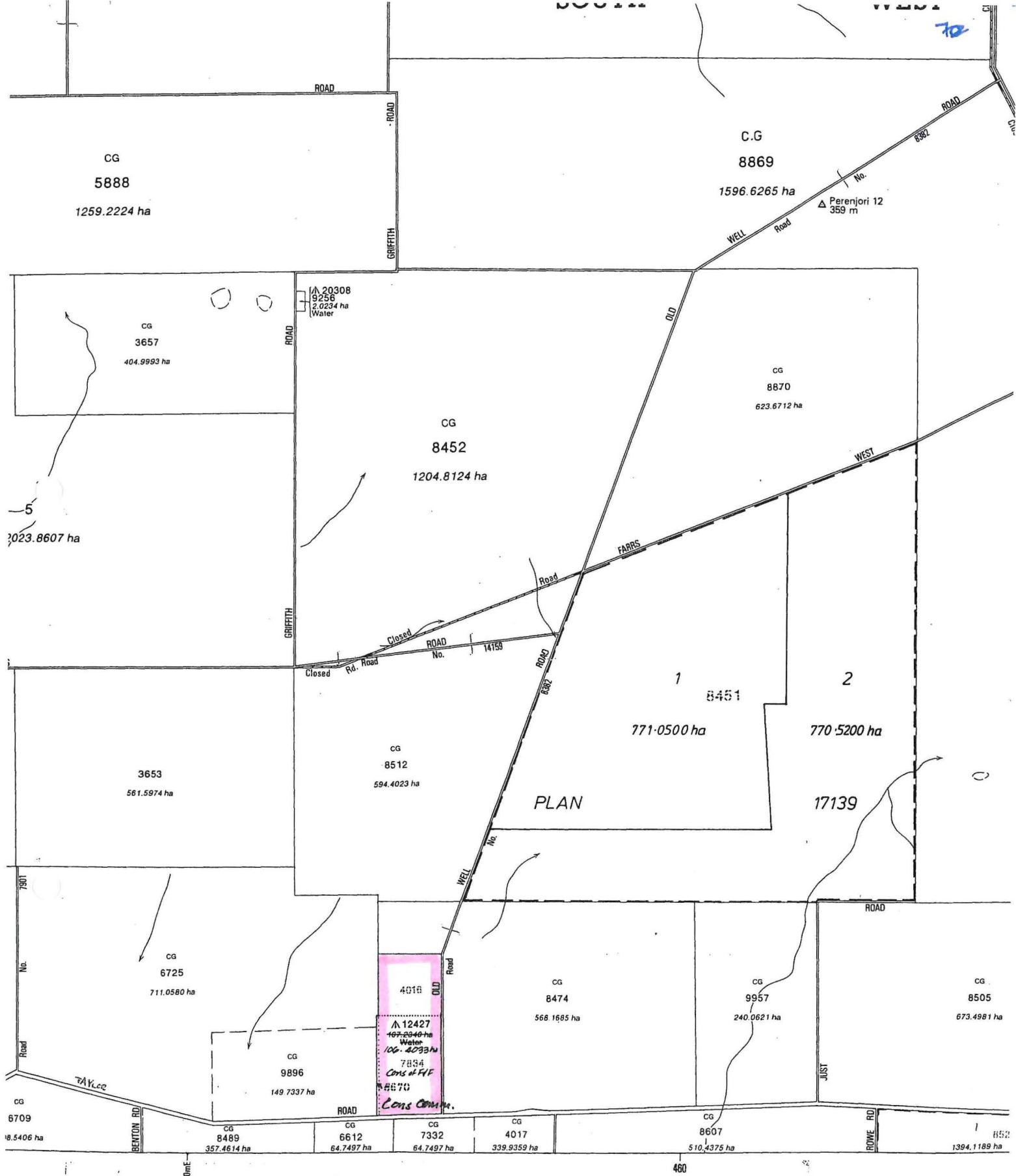


**LEGEND**

- REGION BOUNDARY
- DISTRICT BOUNDARY
- REGION HQ
- DISTRICT HQ

**DEPARTMENT OF ENVIRONMENT AND CONSERVATION  
REGION AND DISTRICT BOUNDARIES**

JULY 2007



Information shown on this map should not be used for legal purposes,  
but reference made to original documents.

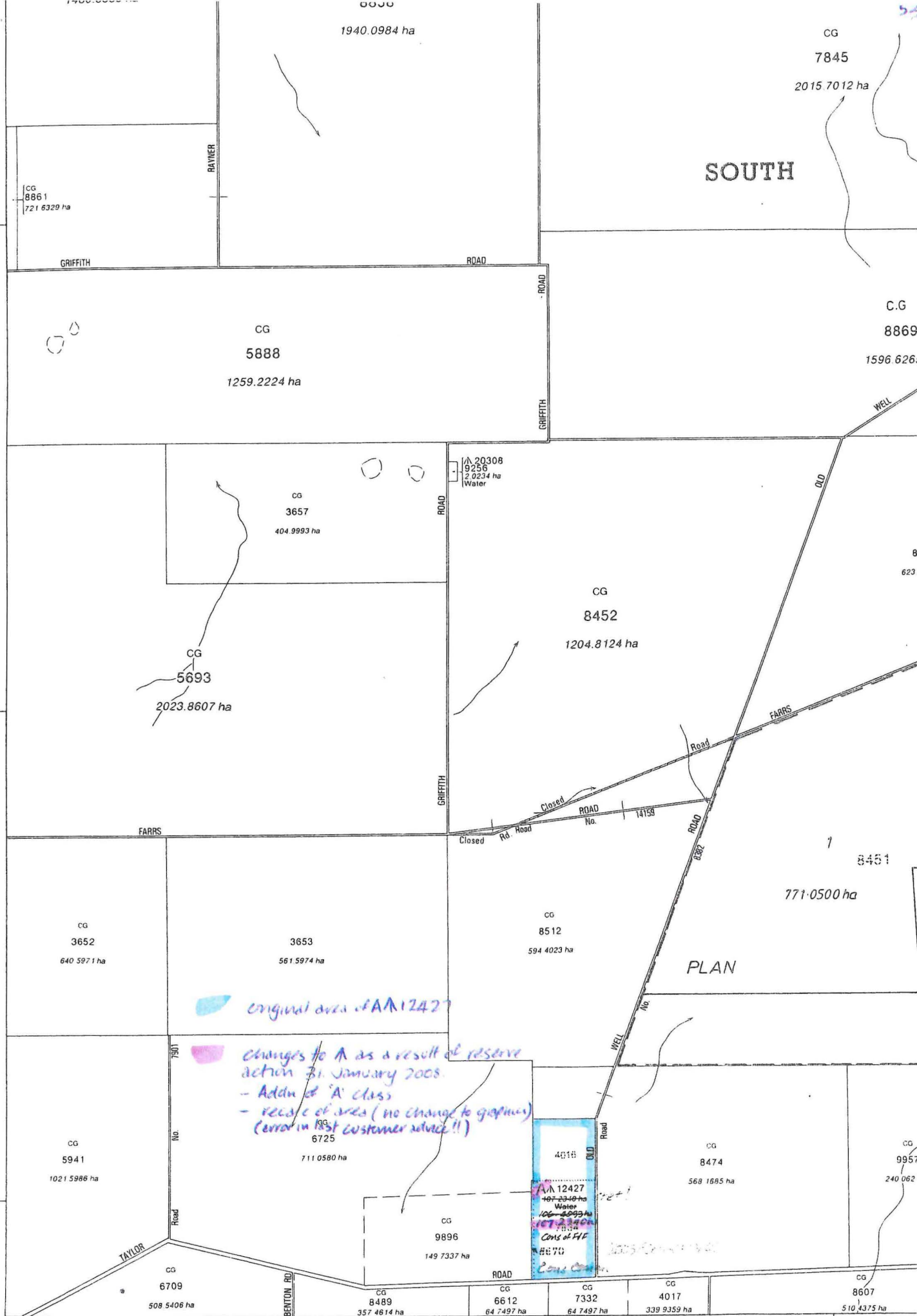
ON DU PLAN: MONGERS LAKE  
(2238-IV)

SCALE 1:50 000

DIVISION

GRID

Surveyed Boundary .....



*original area of AM 12427*

*changes to A as a result of reserve action 31 January 2008.*

- Addn of 'A' class
- recalc of area (no change to graphics) (error in Post customer advice!!)

**AM 12427**  
 107 23 10 ha  
 Water  
 100 8095 ha  
 78 04  
 Cons of HC  
 88 710  
 Cons of HC

*Part Landgate plan: Mengers Lake (2238-N) 1:50 000*





DIT COPY OF ORIGINAL NOT TO SCALE Wed Jul 26 09:43:32 2006 JOB 26729256

COPY OF ORIGINAL NOT TO SCALE Wed Jul 26 09:43:32 2006 JOB 26729256

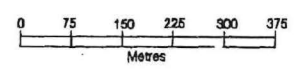
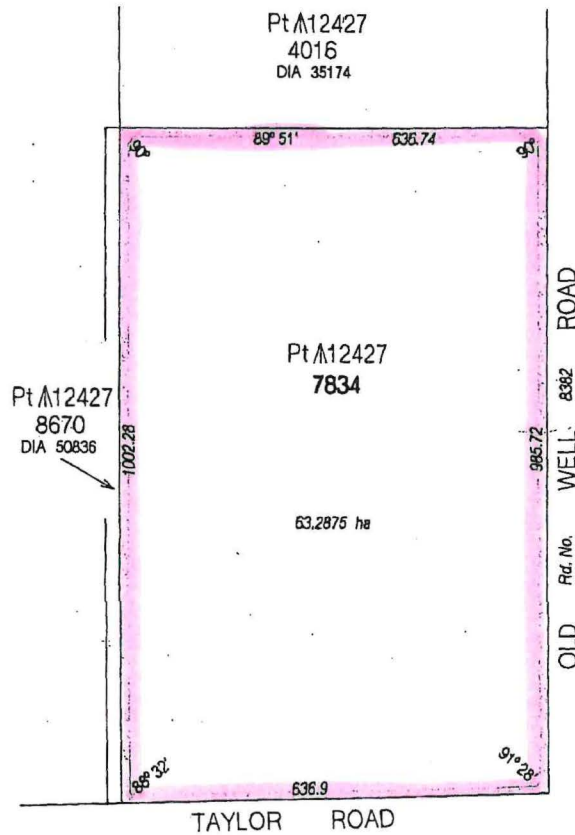
29498

FORMER P.I./TENURE

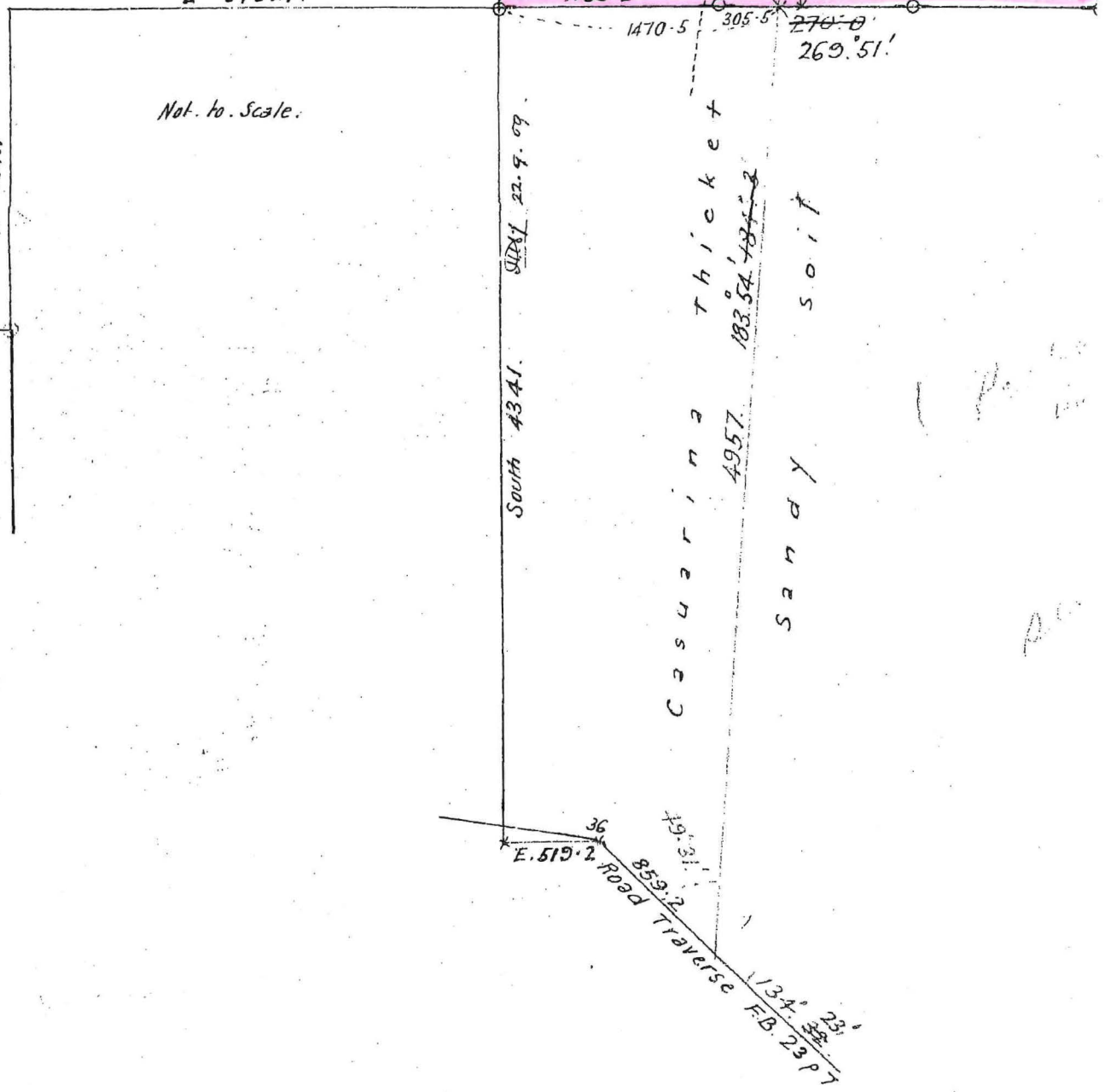
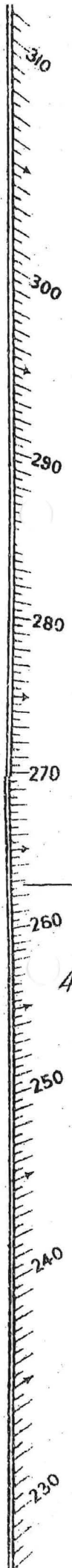
CT / CLT

ON PLANS / DIAGRAMS

AMENDMENTS



DISTRICT VICTORIA		<b>Loc 7834</b>		IN ORDER FOR DEALINGS	
LOCAL AUTHORITY SHIRE OF PERENJORI				SUBJECT TO	
FILE 9651/909		<b>SUBJECT TO SURVEY NOT FOR ALIENATION PURPOSES</b>		<b>20.10.2005</b> FOR AUTHORIZED LAND OFFICER DATE	
SCALE 1:7500 <small>All distances are in metres</small>				APPROVED	
Public Plan MONGERS LAKE (50)		On S.I.P. MONGERS LAKE (50)		<b>APPROVED</b> (27.2005) AUTHORIZED LAND OFFICER Date	
Reference	Page			Recorded on Public Plan Date Document Registered Date	
Prepared by P.J. PEARCE	Date 13/9/2000	<b>LAND ADMINISTRATION ACT MISCELLANEOUS DIAGRAM 95235</b>			
Checked	Date 20.10.2005			Certified Correct Manager Statutory Services Date 20.10.00	



4005.

Not. to. Scale.

South 4341. 22.9.09.

Casuarina Thicket

Sandy soil

E. 519.2 36  
859.2  
134.2  
Road Traverse  
F.B. 23 P Y

89° 51'

1165 3165 York gum & scr  
Good soil fair soil  
Dense thicket Dense Wa

Dense scrub

Jam  
Good feed  
Soak Post D 33

Poor soil

Jam Casuarina

York gum  
Dense Casuar  
& Wattle thic.

359° 51'

3165

1164.8

1586.5

N. 1582.5

85° 57.15'

1582.5

1165.2

1470.5

305.5

270.0

269° 51'

3165

3165

Good so

York g


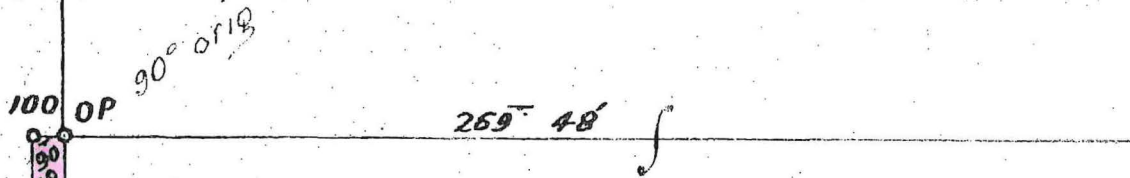




4016

Dia 35174

Pt  $\wedge$  12427



Pt  $\wedge$  12427

Well.

4984.8 OP 390 Gen  
4982.3 orig  
4982.3 orig

7834

359' 48'  
984.8  
987.3 orig  
1000 orig  
1000 orig  
1000 orig  
1000 orig

