

# RESERVE ACTION SHEET - CONSERVATION RESERVES

RESERVE No. **A13359**

## REASON FOR ACTION

- Change of purpose from "Storage of Road Making Materials" to "Conservation of Flora & Fauna". Previously unvested, change to vesting in NPNCA. Class changed from "C" to "A". . Area: 3.4613ha
- Reserve is a good example of original vegetation in the area. It is surrounded by cleared pastoral country and although it has previously been held under special lease for grazing, it has not been grazed by stock for some time.
- Gazettal date: 16 - 9 - 1997 see folios 15 and 16
- Plans at folios 17 and 18

	OFFICER	ACTION	
1	<b>RESERVES</b>	- Fill in above details - Attach copies of gazettal notices to file	_____ _____
2	<b>INDEX CLERK, RECORDS</b>	- Index reserve's name - Index reserve's number	_____ _____
3	<b>RESERVES CLERK</b>	Send copies of gazettal notices and Map to: - <b>Clerk, Woodvale</b> - District Manager, - Regional Manager,	<u>Dwellingup</u> <u>Swan</u>
4	<b>CONSERVATION-ESTATE OFFICER</b>	To note:	
5	<b>LAND-ACQUISITIONS OFFICER</b>	To note:	
6	<b>MANAGER, PLANNING &amp; VISITOR SERVICES</b>	To note:	
7	<b>DIRECTOR, NATURE CONSERVATION/ NATIONAL PARKS</b>	To note:	

AA104\*

**TRANSFER OF LAND ACT 1893**  
**TRANSFER OF LAND (REVESTMENT)**  
**PROCLAMATION**

WESTERN AUSTRALIA  
 P. M. Jeffery,  
 Governor.  
 [L.S.]

} By His Excellency Major General Philip Michael  
 Jeffery, Companion of the Order of Australia, Officer  
 of the Order of Australia (Military Division), Military  
 Cross, Governor of the State of Western Australia.

DOLA File: 05735-1950-16RO.

Under Section 243 of the Transfer of Land Act 1933, I, the Governor acting with the advice and consent of the Executive Council, do hereby revest in Her Majesty as of her former estate, the land described in the Schedules to this Proclamation.

Schedule I

DOLA File	Description of Land	Certificate of Title	
		Volume	Folio
1110/916V4	Portion of Avon Location 8133	655	4
2236/985	Lot 601 on Plan 15182.(now Canning Location 3966)	1708	359
3342/989	Lot 1 on Plan 456.(now portion of Lot 1081)	45	129
3342/989	Lot 2 on Plan 456.(now portion of Lot 1081)	501	119
3342/989	Lot 3 on Plan 456.(now portion of Lot 1081)	230	119
3342/989	Lot 4 on Plan 456.(now portion of Lot 1081)	45	204
3342/989	Lot 5 on Plan 456.(now portion of Lot 1081)	338	10
3342/989	Lots 6, 7 and 8 on Plan 456.(now portion of Lot 1081)	449	104
3342/989	Lots 1, 2, 3, and 4 on Plan 1354.(now portion of Lot 1081)	392	113
3342/989	Lots 5 and 6 on Plan 1354.(now portion of Lot 1081)	501	129
3342/989	Lot 7 and part of Lots 8 and 9 on Plan 1354.(now portion of Lot 1081)	359	172
1547/997	Lot 1793 on Plan 20335.(now Cockburn Sound Location 4326)	2090	694
2845/955	Wundowie Lots 41, 42 and 43.	1208	173
3628/981V2	Lot 3 on Diagram 80973.	2082	531
3628/981V2	Lot 2 on Diagram 80973	2082	530

Schedule II

DOLA File	Description of Land
3342/989	Part of Perth Town Lot W75 marked Lane on Plan 456 being part of the resumed land remaining in Certificate of Title Volume 13 Folio 384.(now portion of Lot 1081)
3342/989	Perth Town Lot W74 being the resumed land remaining in Certificate of Title Volume 84 Folio 85.(now portion of Lot 1081)
3342/989	Perth Town Lot W73 being the resumed land remaining in Certificate of Title Volume 462 Folio 126.(now portion of Lot 1081)
3342/989	Portion of Perth Town Lot W73 being the resumed land remaining in Certificate of Title Volume 368 Folio 91.(now portion of Lot 1081)

Given under my hand and the Seal of the State on 9 September 1997.

By His Excellency's Command,

D. J. SHAVE, Minister for Lands.

GOD SAVE THE QUEEN !

AA105\*

**LAND ACT 1933**  
**CLASSIFICATION OF RESERVED LANDS**  
**PROCLAMATION**

WESTERN AUSTRALIA  
 P. M. Jeffery,  
 Governor.  
 [L.S.]

} By His Excellency Major General Philip Michael  
 Jeffery, Companion of the Order of Australia, Officer  
 of the Order of Australia (Military Division), Military  
 Cross, Governor of the State of Western Australia.

DOLA File: 01679-1911-02RO.

Under Section 31 (1) (a) of the Land Act 1933, I, the Governor acting with the advice and consent of the Executive Council, hereby classify as of Class 'A' Reserve No 13359 Comprising Coolup Agricultural Area Lot 245 with an area of 3.4316 hectares for the designated purpose of "Conservation of Flora and Fauna"

Local Authority: Shire of Murray.

*sc*  
 1. S. Colliss - for you  
 into plea

2. J. Gilman (RAS)

DOLA File: 00458-1992-01RO.

Reserve No: 42056 (Canning Locations 3724 and 3965) "Drainage" to include Location 4104 (formerly the area marked as "Drain Reserve" on Diagram 47598) and of its area being increased to 4214 square metres accordingly.

Public Plan/s: BG34 (2) 20.15 Bridal Crescent

Local Authority: City of Gosnells.

DOLA File: 02165-1990-01RO.

Reserve No: 42990 (Borden Lots 85, 86, 87 and 88) "Use and Requirements of the Shire of Gnowangerup" to exclude Lots 85, 86 and 87 and of its area being reduced to 1012 square metres accordingly.

Public Plan/s: BK28 (2) 32.28 and 32.29 Stone Street

Local Authority: Shire of Gnowangerup.

DOLA File: 00539-1994-01RO.

Reserve No: 43167 (At Kununurra) "Ambulance Sub Centre" to comprise Lot 2449 as surveyed and shown on Land Administration Diagram 93212 in lieu of Lot 2427 and of its area being increased to 2502 square metres accordingly.

Public Plan/s: DH79 (2) 22.16 and 23.16 Coolibah Drive

Local Authority: Shire of Wyndham/East Kimberley.

DOLA File: 00664-1995-01RO.

Reserve No: 43923 (Plantagenet Locations 7788, 7840 and 7841) "Public Recreation and Foreshore Management" to include Location 7907 (formerly Lot 4 on Plan 21640) and of its area being increased to 25.6193 hectares accordingly.

Public Plan/s: Denmark SE (25) near Springdale Heights

Local Authority: Shire of Denmark.

A. A. SKINNER, Chief Executive.

LA901\*

#### LAND ACT 1933

#### CHANGE OF PURPOSE OF RESERVES

Made by His Excellency the Governor under Section 37.

The purposes of the following reserves have been changed.

DOLA File: 02538-1893-01RD.

Reserve No. 2401 (Wickepin Agricultural Area Lot 519) being changed from "Water and Public Utility" to "Recreation".

Public Plan/s: Yilliminning NE (25) Cuballing East Road

Local Authority: Shire of Wickepin.

DOLA File: 01679-1911-02RO.

Reserve No. 13359 (Coolup Agricultural Area Lot 245) being changed from "Storage of Road Making Material" to "Conservation of Flora and Fauna".

Public Plan/s: Pinjarra SW (25) Greenlands Road

Local Authority: Shire of Murray.

This Reserve is automatically vested in the National Parks and Nature Conservation Authority pursuant to Section 7 of the CALM Act 1984.

DOLA File: 06614-1919-01RO.

Reserve No. 17307 (Kojonup Location 7176) being changed from "Water" to "Landscape Protection".

Public Plan/s: Warrenup NE (25) Nymbup Road

Local Authority: Shire of Tambellup.

DOLA File: 02310-1927-01RO.

Reserve No. 20644 (Victoria Location 12095) being changed from "Water" to "Conservation of Flora and Fauna".

Public Plan/s: Doutha Soak (50) McWhirter Road

Local Authority: Shire of Morawa.

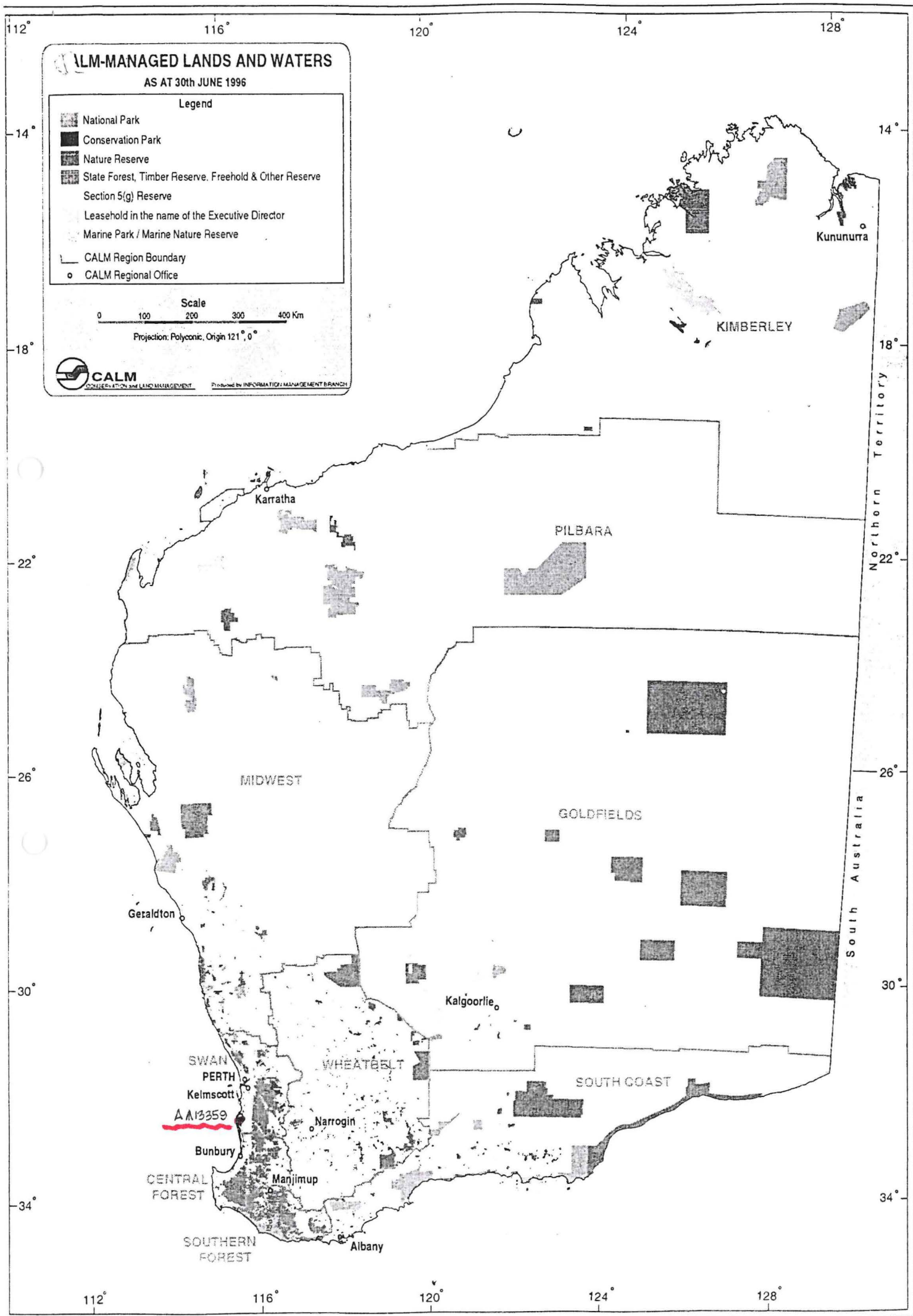
This Reserve is automatically vested in the National Parks and Nature Conservation Authority pursuant to Section 7 of the CALM Act 1984.

DOLA File: 00043-1901-01RO.

Reserve No. 24061 (Clarence Lot 174) being changed from "Government Requirements (Fremantle Harbour Trust)" to "Government Requirements".

Public Plan/s: BG34 (2) 08.05 Cockburn Road

Local Authority: City of Cockburn.



**CALM-MANAGED LANDS AND WATERS**  
AS AT 30th JUNE 1996

**Legend**

- National Park
- Conservation Park
- Nature Reserve
- State Forest, Timber Reserve, Freehold & Other Reserve
- Section 5(g) Reserve
- Leasehold in the name of the Executive Director
- Marine Park / Marine Nature Reserve
- CALM Region Boundary
- CALM Regional Office

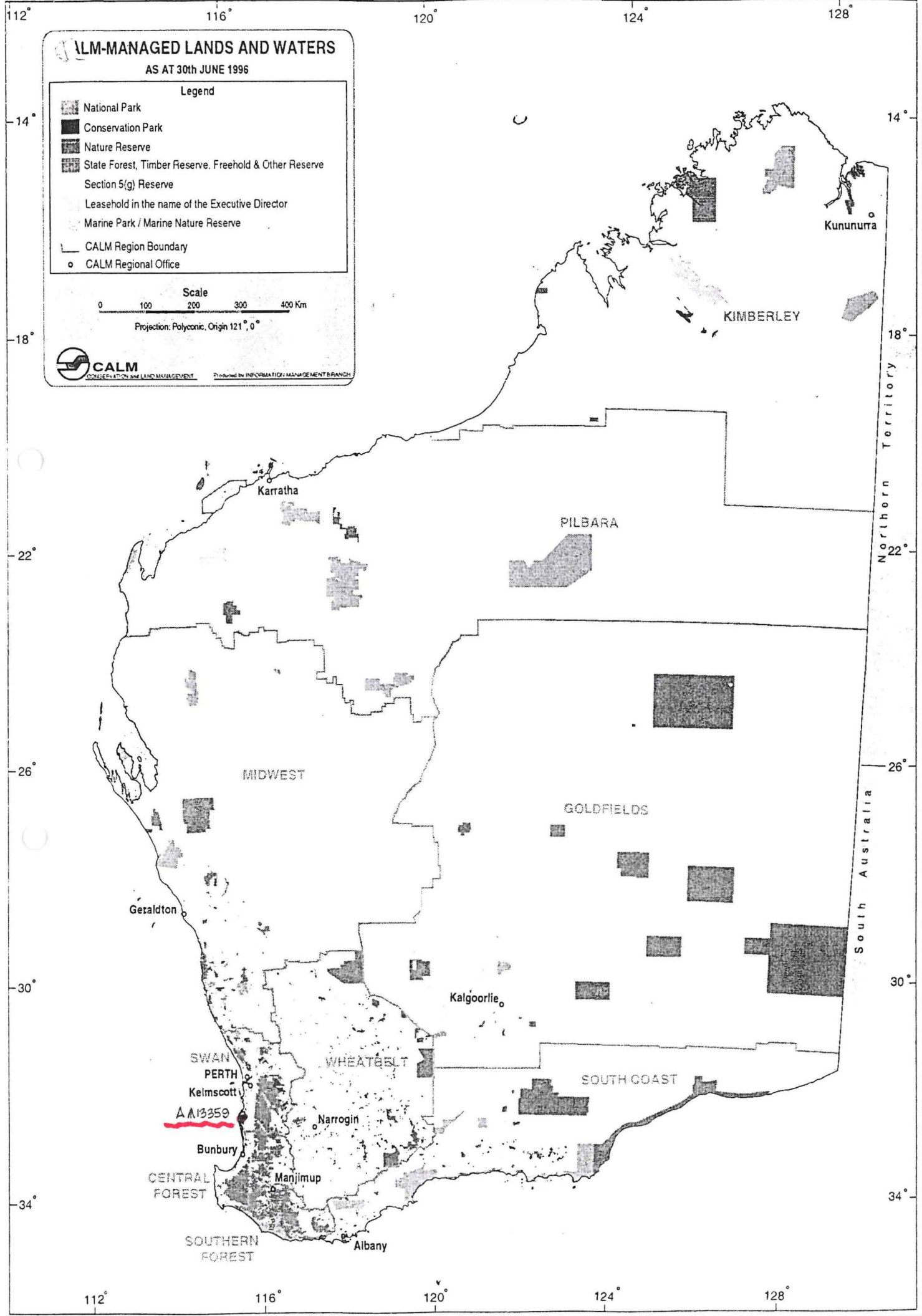
**Scale**  
0 100 200 300 400 Km

Projection: Polyconic, Origin 121°, 0°

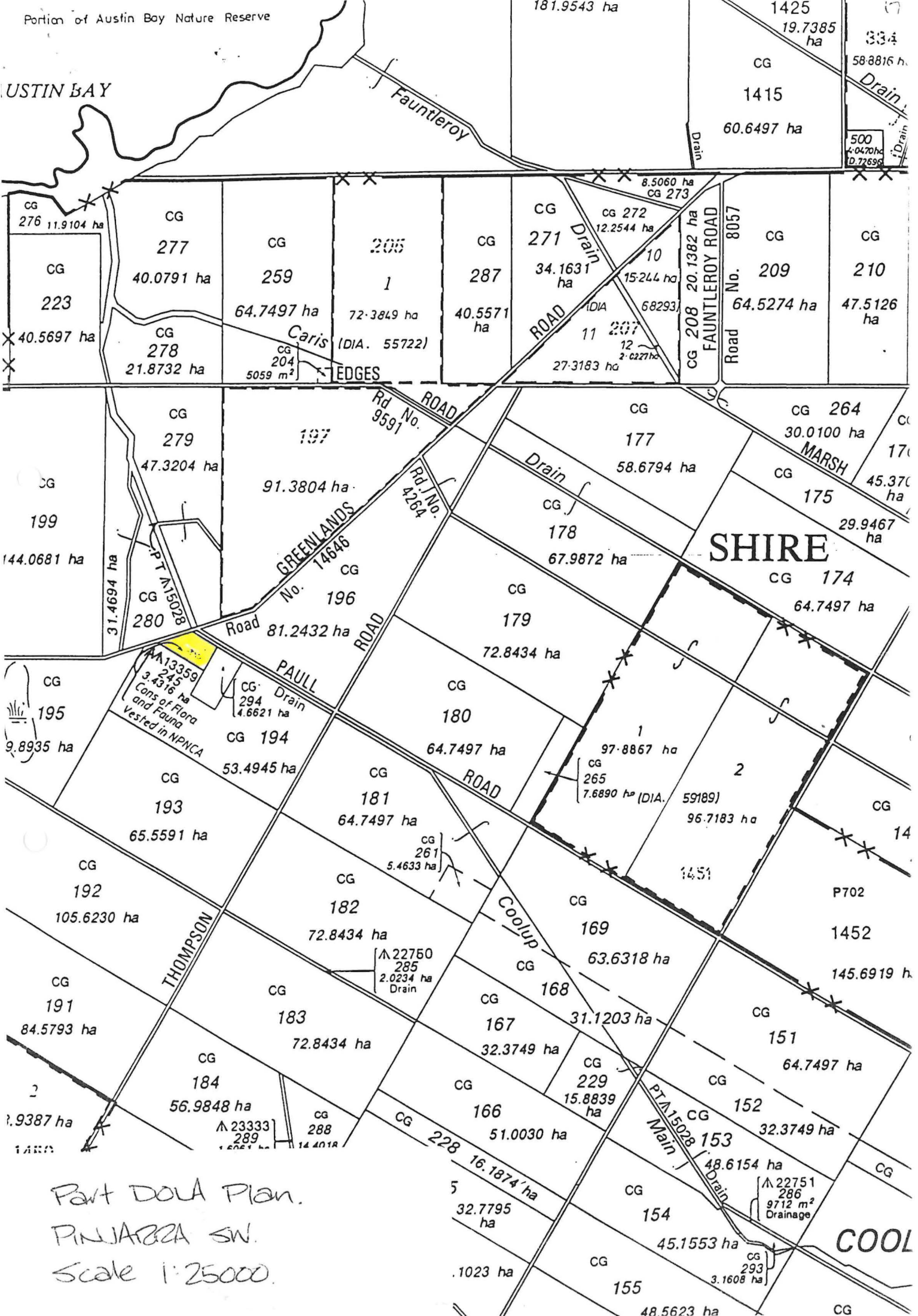


Produced by INFORMATION MANAGEMENT BRANCH

Northern Territory  
South Australia



AUSTIN BAY



Part DOLA Plan.  
 PINJARRA SW.  
 Scale 1:25000.