

DOLA File 2633/981.

Reserve No. 13438 (Williams District) "Excepted from Sale" to comprise Location 15824 as surveyed and shown bordered red on Land Administration Diagram 91762 in lieu of Location 10260 and of its area being increased to 175.5450 hectares accordingly.

Public Plan: Kukerin NW (25). Boundary Road.

Local Authority—Shire of Dumbleyung.

DOLA File 1575/918V2.

Reserve No. 17711 (Victoria Locations 7019 and 9726) "Water Supply Purposes" to exclude:

(a) that portion now comprised in Location 11979 as surveyed and shown bordered red on Land Administration Diagram 91947.

(b) Locations 11508 and 11509 and of its area being reduced to 2247.3541 accordingly.

Public Plans: Nanson SE and Eradu SW (25). Geraldton Mount Magnet Road.

Local Authority—Shire of Greenbough.

DOLA File 2168/969V2.

Reserve No. 18865 (Victoria District) "Excepted from Sale" to exclude that portion containing about 111.5000 hectares now comprised in Victoria Location 12007 as shown delineated and bordered red on Land Administration Miscellaneous Plan 1865 and of its area being reduced to about 1736.0018 hectares accordingly.

Public Plan: Boullanger and Hill River (50). near Jurien Road.

Local Authority—Shire of Dandaragan.

DOLA File 2831/925V2.

Reserve No. 19206 (Melbourne District) "Public Utility" to comprise Melbourne Location 4154 and Victoria Locations 12007 and 12008 as shown delineated and bordered red on Land Administration Miscellaneous Plan 1865 and of its area being increased to about 1913 hectares accordingly.

Public Plans: Lesueur & Pt Green Head, Boullanger & Hill River (50) and BF39 (10) 1.1 and 1.2.

Local Authority—Shire of Dandaragan.

DOLA File 1616/939.

Reserve No. 24464 (Norseman Lots 723 and 724) "Public Utility" to exclude Lot 724 and of its area being reduced to 961 square metres accordingly.

Public Plan: Norseman 09.38 & 10.38 (2) Princep Street.

Local Authority—Shire of Dundas.

DOLA File 5153/948V8.

Reserve No. 24496 (Victoria Locations 3940, 9947, 10200, 11295 and 11928) "Protection of Flora" to exclude that portion containing about 788 hectares now comprised in Location 12007 as shown delineated and bordered red on Land Administration Miscellaneous Plan 1865 and of its area being reduced to about 68236.0215 hectares accordingly.

Public Plans: BE40 (2) 37.33, (10) 8.1 and 8.2, Beagle Island, Logue and Mount Lefroy, Lesueur and Pt Green Head (50) and Dongara NE & SE (25).

Local Authority—Shires of Carnamah, Dandaragan, Irwin and Coorow.

DOLA File 2559/965.

Reserve No. 28623 (Victoria Locations 10950 and 11900) "Public Recreation" to exclude Location 10950 and of its area being reduced to 4070 square metres accordingly.

Public Plan: BE43 (2) 16.18. Webberton Road.

Local Authority—City of Geraldton.

DOLA File 1492/972.

Reserve No. 31675 (Melbourne Location 3980) "Conservation of Flora and Fauna" to exclude that portion containing about 75 hectares now comprised in Location 4153 as shown delineated and bordered red on Land Administration Reserve Diagram 1283 and of its area being reduced to about 11062.5000 hectares accordingly.

Public Plan: Wedge Island (50).

Local Authority—Shire of Dandaragan.

DOLA File 2361/966.

Reserve No. 31993 (Canning Locations 2096, 2460, 2499, 2899, 3085 and 3188) "Bird Sanctuary and Park" to include:

- (i) Canning Location 3933 (formerly portion of Canning Location 16 and being Lot 10 on LTO Diagram 52712)
- (ii) Canning Location 3934 (formerly portions of Canning Location 16 and being Lots 7 - 9 inclusive, 12, 20, 22, 505 and 506) and of its area being increased to 16.1967 hectares accordingly.

Public Plan: BG34 (2) 21.10, 21.11, 22.10 and 22.11.

Local Authority—City of Gosnells.

DOLA File 3278/977.

Reserve No. 37981 (Swan Locations 10151 and 10260) "Depot Site (State Energy Commission)" to exclude Location 12021 as surveyed and shown bordered green on Land Administration Diagram 91995 and of its area being reduced to 9.8044 hectares accordingly.

Public Plan: BG34 (2) 21.23. Harrison Road.

Local Authority—Shire of Kalamunda.

DOLA File 2773/987.

Reserve No. 41182 (Lyndon Locations 123, 124 and 125) "Natural Gas Pipeline Purposes" to include Locations 196 and 201 on Land Administration Diagrams 89820 and 90761 respectively and of its area being increased to 33.5891 hectares accordingly.

Public Plan: Winning Pool (250).

Local Authority—Shire of Carnarvon.

DOLA File 798/989.

Reserve No. 41551 (Broome Lot 2441) "Recreation and Drainage" to exclude that that portion now comprised in Lot 3066 as surveyed and shown bordered pink on Land Administration Diagram 91809 and of its area being reduced to 10.4166 hectares accordingly.

Public Plan: CG73 (2) 28.14. Reid Road.

Local Authority—Shire of Broome.

A. A. SKINNER, Chief Executive.

LA802

**LAND ACT 1933**  
**AMENDMENT OF RESERVE**

The following reserve has been amended in accordance with DOLA Executive Minute No. 2/93.

DOLA File 11621/905.

Reserve No. 10012 (Chapman Agricultural Area) "School Site" to comprise Lot 96 as redescribed on Land Administration Diagram 92144 and of its area being recalculated (increased ) to 1.1366 hectares accordingly.

Public Plan: Nolba (25) SW. McNaught—Mazzuchelli Road.

Local Authority—Shire of Chapman Valley.

A. A. SKINNER, Chief Executive.

LA901

**LAND ACT 1933**  
**CHANGE OF PURPOSE OF RESERVES**

Made by His Excellency the Governor under Section 37.

The purpose of the following reserves have been changed.

DOLA File 2666/901.

Reserve No. 7713 (Ravensthorpe Lot 807) being changed from "Public Buildings" to "Parking".

Public Plan: CD30 (2) 29.01. Morgans and Queen Streets.

Local Authority—Shire of Ravensthorpe.

DOLA File 2633/981.

Reserve No. 13438 (Williams Location 15824) being changed from "Excepted from Sale" to "Conservation of Flora and Fauna".

Public Plan: Kukerin NW (25). Boundary Road.

Local Authority—Shire of Dumbleyung.

Reserve 13438 is automatically vested in the National Parks and Nature Conservation Authority pursuant to Section 7 of CALM Act 1984.


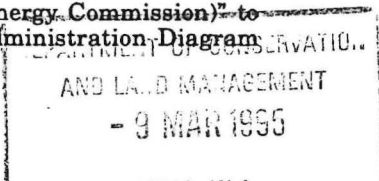
DOLA File 2831/925.

Reserve No. 19206 (Melbourne Location 4154 and Victoria Locations 12007 and 12008) being changed from "Public Utility" to "Parkland, Recreation and the Letting of Cottages existing thereon on 14 January 1995".

Public Plans: Lesueur & Pt Green Head, Boulanger & Hill River (50) and BF39 (10) Pts 1.1 and 1.2.

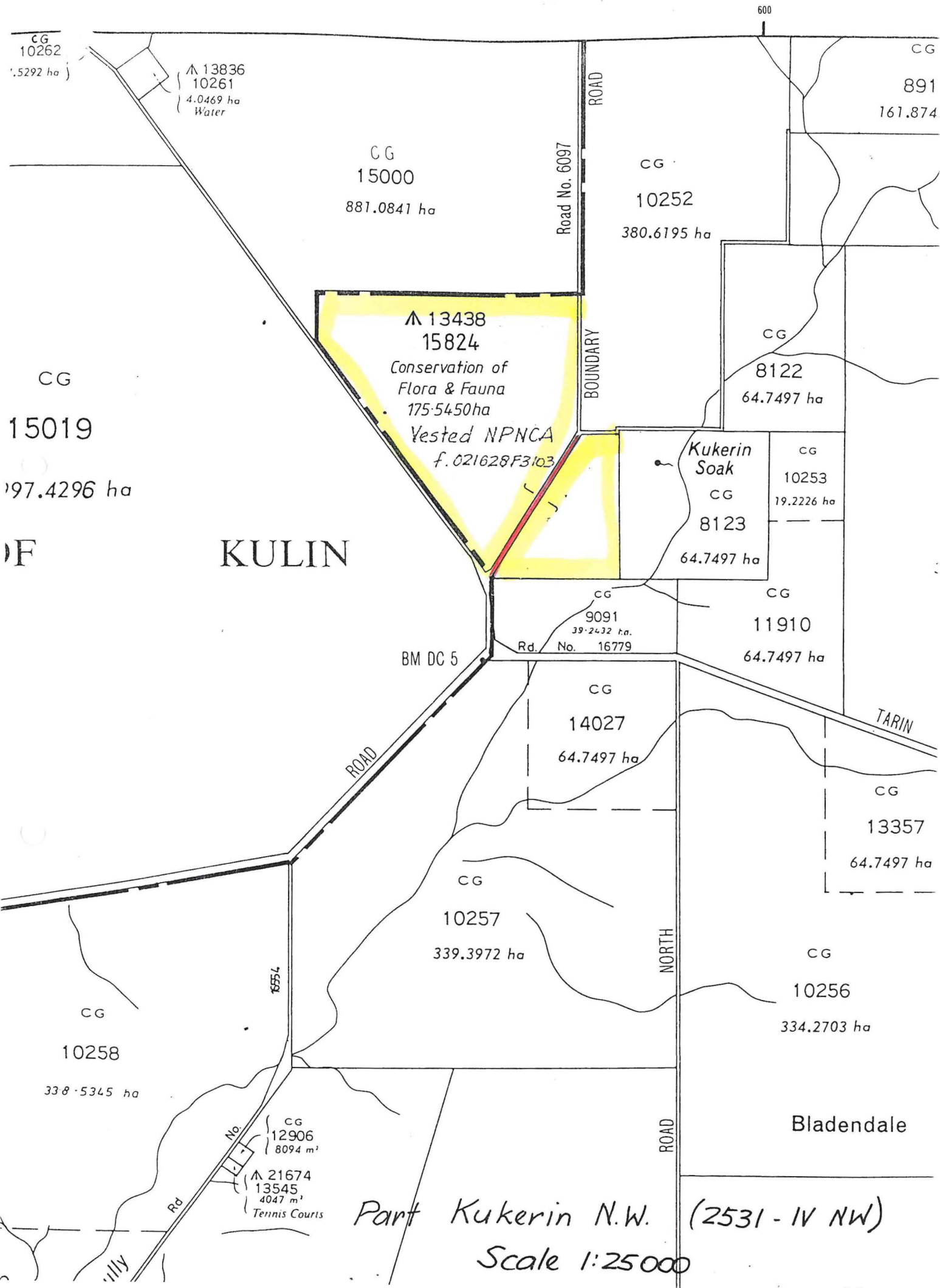
Local Authority—Shire of Dandaragan.

A. A. SKINNER, Chief Executive.



14.3.95  
N. Ryan  
Board to N. Ryan 4.4.95

File



KULIN

Part Kukerin N.W. (2531-IV NW)  
Scale 1:25000

CG 10262  
15292 ha  
 ▲ 13836  
10261  
4.0469 ha  
Water

CG 15000  
881.0841 ha

CG 10252  
380.6195 ha

CG 891  
161.874

CG 15019  
197.4296 ha

▲ 13438  
15824  
Conservation of  
Flora & Fauna  
175.5450 ha  
Vested NPNCA  
f. 021628F3103

BOUNDARY

CG 8122  
64.7497 ha

Kukerin Soak  
CG 8123  
64.7497 ha  
CG 10253  
19.2226 ha

BM DC 5

CG 9091  
39.2432 ha  
Rd. No. 16779

CG 11910  
64.7497 ha

CG 14027  
64.7497 ha

TARIN  
CG 13357  
64.7497 ha

CG 10257  
339.3972 ha

NORTH

CG 10256  
334.2703 ha

CG 10258  
338.5345 ha

6554

Bladendale

No. 12906  
8094 m<sup>2</sup>  
 ▲ 21674  
13545  
4047 m<sup>2</sup>  
Tennis Courts

ROAD

illy

