

NATURE RESERVE

RESERVE NO: 15388

GOVERNMENT GAZETTE
Date Page No.

FILE NUMBER: FWD 604/70

PURPOSE: Cons. Flora & Fauna 14.10.83 4167

NAME: Mettabinup

CLASS (Land Act):

AREA: 156.7652 ha

VESTING: W.A.W.A. 14.10.83 4150

LOCATION NO(S): Kojonup Loc. 4082

CLASSIFICATION:
(Wildlife Act
Section 12A)

LITHO: Plan 15853 Plan 438/B/40

LOCAL AUTHORITY: KOJONUP

Notes:



Department of
LAND ADMINISTRATION

97
63

Your Ref: 016460F3102

Our Ref: 3289/13 CA:GD

Telephone: 323 1614
Enquiries: C. Abey

┌ EXECUTIVE DIRECTOR
DEPARTMENT OF CONSERVATION
AND LAND MANAGEMENT
CDO
└

Department of Conservation
and Land Management
- 8 FEB 1989
COMO, W.A.

Dear Sir,

RESERVE NO. 15388 - KOJONUP LOCATION 9274

I advise for your information that Executive Council has:

1. Issued an Order in Council revoking the Order in Council dated September 30, 1983 whereby Reserve No. 15388 was vested in the Western Australian Wildlife Authority in trust for the purpose of "Conservation of Flora and Fauna" and approve the cancellation of the relevant Vesting Order.
2. Approved the amendment of Reserve No. 15388 (Kojonup District) "Conservation of Flora and Fauna" to comprise Location 9274 in lieu of Location 4082 and of its area being increased accordingly.
3. Issued Orders in Council directing that Reserve No. 15388 (Kojonup Location 9274) shall vest in and be held by the National parks and Nature Conservation Authority in trust for the purpose of "Conservation of Flora and Fauna".

Notice to this effect was published in the Government Gazette of February 3, 1989 and I enclose a print showing the said reserve and the relevant Vesting Order. Would you please return to this Office the superseded Vesting Order dated September 30, 1983 for cancellation.

Yours faithfully,

P. COYNE
MANAGER
PROPERTY MANAGEMENT BRANCH
LAND OPERATIONS DIVISION

Clerk - Woodruff - FYI

February 6, 1989

Enc.

*SC Reserves MRR
14.2.89.*

NAMING OF RESERVES

Department of Land Administration,
Perth, 18 December 1987.

Corres. No. 3583/981.

IT is hereby notified for general information that the Reserves listed in the Schedule hereunder by this notice named in accordance with the said Schedule.

Schedule

Reserve No.; Name; Public Plan.

- 24257 and 26756; Bampunup Nature Reserve; Gingin SE 1:25 000.
31241; Yeal Nature Reserve; Gingin SW 1:25 000.
A983; Lake Wannamal Nature Reserve; Wannamal NW, SW 1:25 000.
30618; South Mimegarra Nature Reserve; Yatheroo Walvengarra 1:50 000.
7504; Karakin Nature Reserve; Lancelin NE 1:25 000.
29538; Chittering Lakes Nature Reserves; Chittering SW 1:25 000. Bindoon 02, 27.07, 27.08.
4070; Barracca Nature Reserve; Jumperkine NW 1:25 000.
37060; Chandala Nature Reserve; Muchea NE, Gingin SE 1:25 000.
23201; Wyening Nature Reserve; Mortlock River SW 1:25 000.
20738; Koodjee Nature Reserve; 50/80 C, D3, 4.
7615; Sevenmile Well Nature Reserve; Wannamal NE 1:25 000.
26841; Moganmoganing Nature Reserve; Callingrin W, SW; Wannamal NE 1:25 000.
17655; Glendale Nature Reserve; Mortlock River SW, Calingri SW 1:25 000.
23316; Namban Nature Reserve; Tanche 1:50 000.
28674; Manaling Nature Reserve; Tanche 1:50 000.
A2736; Martinjinni Nature Reserve; Miling 1:50 000.
7765; Karamarra Nature Reserve; Moora 10 4.3.
A25210; Pinjarrega Nature Reserve; 90/80 B1 and 2.
24618; Capamauro Nature Reserve; 90/80 BC1, 95/80 BC4.

N. J. SMYTH,
Executive Director.

NAMING OF RESERVES

Department of Land Administration,
Perth, 18 December 1987.

Corres. No. 3583/981.

IT is hereby notified for general information that the Reserves listed in the Schedule hereunder by this notice named in accordance with the said Schedule.

Schedule

Reserve No.; Name; Public Plan.

- 23602; Gunyidi Nature Reserve; 90/80 CD4.
29073; Lake Logue Nature Reserve; Beagle Is. and Logue 1:50 000.
29806; Wotlo Nature Reserve; Encabba 1:50 000.
16144; Capel Nature Reserve; Capel NW 1:25 000.
A25446; Powlup Nature Reserve; Balingup NE 1:25 000.
27080; Broadwater Nature Reserve; Broadwater SOB 5D, 6D, 33.
A31634; Sugar Loaf Rock Nature Reserve; Yallingup NW 1:25 000.
20258; Walburra Nature Reserve; Cowaramup NW, Pt Mentellene 1:25 000.
A31188; Sabina Nature Reserve; Busselton 10, 6.8.
23321; Fish Road Nature Reserve; Busselton SE 1:25 000.
37010; Haag Nature Reserve; Yallingup SE 1:25 000.
30626; Gingilup Swamps Nature Reserve; White Point NE, Lake Jasper NW 1:25 000.
32142; Wilgarup Nature Reserve; 439C/40.
A30217; Redhill Nature Reserve; Dinninup NE, Qualeup NW 1:25 000.
18239; Kulikup Nature Reserve; Kulikup Townsite.
8167; Narlingup Nature Reserve; Qualeup NE 1:25 000.
15388; Mettabinup Nature Reserve; Qualeup SW, Lake Clabburn NW 1:25 000.

CLERK WOODVANE

9091; Cherry Tree Pool Nature Reserve; Woodanilling SW 1:25 000.

9920; Maragoonda Nature Reserve; Woodanilling SW 1:25 000.

17759; Jingalup Nature Reserve; Vannup NW, Kojonup SW 1:25 000.

N. J. SMYTH,
Executive Director.

NAMING OF RESERVES

Department of Land Administration,
Perth, 18 December 1987.

Corres. No. 3583/981.

IT is hereby notified for general information that the Reserves listed in the Schedule hereunder by this notice named in accordance with the said Schedule.

Schedule

Reserve No.; Name; Public Plan

- 17760; South Jingalup Nature Reserve; Uannup NW, Lake Clabburn NE 1:25 000.
27769; Birdwood Nature Reserve; Boscabel SE 1:25 000.
A9307; Mongelup Nature Reserve; Uannup SW 1:25 000.
A16031; Cootayerup Nature Reserve; 438C/40F4.
A16568; Wandoora Nature Reserve; 437D/40A4.
9308 and 24677; Yellerup Nature Reserve; 437d/40A4, Uannup SW 1:25 000.

N. J. SMYTH,
Executive Director.

PARKS AND RESERVES ACT 1895

Revocation of Appointment

Department of Land Administration,
Perth, 18 December 1987.

File 1073/969V2.

HIS Excellency the Governor, by and with the advice and consent of the Executive Council hereby revokes under the provisions of the Parks and Reserves Act 1895 the appointment of the National Parks Board of Western Australia as a Board to control and manage Class "A" Reserve No. 32376 (Sussex Location 4608) "National Park".

N. J. SMYTH,
Executive Director.

BODDINGTON TOWNSITE

Amendment of Boundaries

Department of Land Administration,
Perth, 18 December 1987.

File No. 3330/11.

HIS Excellency the Governor in Executive Council has been pleased to approve, under section 10 of the Land Act 1933 of the amendment of the boundaries of Boddington Townsite to include the area described in the Schedule hereunder.

Schedule

All that portion of land bounded by lines starting from the southernmost northeastern corner of Williams Location 15740, as surveyed and shown on Department of Land Administration Original Plan 16453, a point on a present western boundary of Boddington Townsite, and extending northwesterly, northerly and northeasterly along boundaries of that lot to its northernmost southeastern corner, a point on a present western boundary of Boddington Townsite, and thence southerly along that boundary to the starting point.

(Public Plans Boddington Townsite and Marradong NE 1:25 000.)

N. J. SMYTH,
Executive Director.

Records, please file + return to Clerk

30-12-87

Done of
20.6.88

File No. 2523/75.—No. 380 (Ashburton and De Witt Districts) "Public Purposes" to comprise Ashburton Location 145 and De Witt Location 25 as delineated and shown bordered red on Land Administration Reserve Diagram 741 and of its area being reduced to about 218.500 0 hectares accordingly. (Plan Yarraloola 1:250 000 (Diver Inlet).)

File No. 2654/74.—No. 35077 (Cockburn Sound District) "Public Recreation" to comprise Cockburn Sound Location 2978 as surveyed and shown bordered red on Land Administration Diagram 88798 in lieu of Cockburn Sound Location 2510 and of its area being reduced to 28.006 7 hectares accordingly. (Plan Mandurah 1:2 000 09.37 and 09.38 (Pinjarra Road).)

File No. 2711/73.—No. 32451 (Canning Locations 2423 and 3235) "Primary School Site" to exclude Canning Location 3235 and of its area being reduced to 3.751 0 hectares accordingly. (Plan Perth 1:2 000 13.13 (Parry Street).)

File No. 2718/65.—No. 27446 (Swan Location 7804) "Parks and Gardens" to include Swan Location 4875 as surveyed and shown bordered red on Land Administration Diagram 88867 and of its area being increased to 3.629 9 square metres accordingly. (Plan Perth 1:2 000 BG. 34/18.27 (Brearley Avenue).)

File No. 2935/983.—No. 38927 (Meekatharra Lot 851) "Municipal Purposes" to exclude that portion now comprised in Meekatharra Lot 918 as surveyed and shown bordered green on Land Administration Diagram 88715 and of its area being reduced to 4.460 2 hectares accordingly. (Plan Meekatharra Townsite Sheet 3 (Oliver Street).)

File No. 3289/13.—No. 15388 (Kojonup District) "Conservation of Flora and Fauna" to comprise Kojonup Location 9274 as surveyed and shown bordered red on Land Administration Plan 17308 in lieu of Kojonup Location 4082 and of its area being increased to 163.649 4 hectares. (Plan Qualeup S. W. Lake Claburn N.W. 1:25 000) (Flora and Fauna Road in the Shire of Kojonup.)

File No. 3330/59.—No. 28756 (Donnybrook Lot 468) "Water Supply" to exclude that portion delineated and shown bordered green on Land Administration Diagram 88854 and of its area being reduced to 1.066 5 hectares accordingly. (Plan Donnybrook Central (Trigwell Street).)

File No. 4932/98 DUP.—No. 5848 (at Coolgardie) "Park" to comprise Coolgardie Lot 1620 as resurveyed and shown bordered red on Lands and Surveys Plan 16623 and of its area being reduced to 4.497 3 hectares accordingly. (Plan Coolgardie 1:2 000 9.11 (Bellingham Street).)

File No. 5607/14V3.—No. 15815 (Kyarra District) "Parks" and "Recreation" to—

- exclude that portion now comprised in Kyarra Location 100 as surveyed and shown bordered red on Land Administration Diagram 88870;
- exclude those portions now comprised in Kyarra Locations 78 and 79 as surveyed and shown bordered red on Land Administration Plan 16783 and the area shown coloured dark brown;
- include Kyarra Location 46 and of its area being reduced to 3 139.017 6 hectares accordingly.

(Plan Meekatharra Regional 1:25 000 and 1:2 000 Sheet 2 (near Meekatharra).)

File No. 8212/96.—No. 3708 (at Nannup) "Agricultural Hall" to comprise Nannup Lot 31 as resurveyed and shown bordered red on Land Administration Diagram 88868 and of its area being reduced to 6 133 square metres accordingly. (Plan Nannup Townsite 1:2 000 09.40 (Forrest Street).)

Department of Conservation
and Land Management
PERTH
SOMO, W.A.

N. J. SMYTH,
Executive Director.

SUBURBAN LAND

Department of Land Administration,
Perth, 3 February 1989.

File No. 453/48.

HIS Excellency the Governor in Executive Council has been pleased to approve under Section 10 of the Land Act 1933 of Esperance Location 33 being set apart as Suburban Land.

(Public Plan Esperance 1:2 000 14.13)

N. J. SMYTH,
Executive Director. 10.2.89

A66551—3

1. Records

2. Asst. Reserves

CANCELLATION OF RESERVES

Department of Land Administration,
Perth, 3 February 1989

HIS Excellency the Governor in Executive Council has been pleased to approve, under section 37 of the Land Act 1933 the cancellation of the following Reserves—

File No. 453/48.—No. 23808 (Esperance Location : "Public Utility". (Plan Esperance 1:2 000 14.13 (Barr Close).)

File No. 675/899.—No. 6540 (Coolup Town Lots 126 at 127) "Public Utility". (Plan Coolup Townsite) (Murr Street).)

File No. 722/77.—No. 37203 (Victoria Location 1144: "Railway Purposes". (Plan Bookarra S.E. 1:25 000 (near Brand Highway in the Shire of Irwin).)

File No. 1125/981.—No. 37986 (Wellington Location 5358) "Use and Requirements of the Water Authority of Western Australia". (Plan Lake Preston S E 1:25 000 (Wellington Road).)

File No. 1171/65.—No. 31084 (Wyndham Lot 1241) "Plant Nursery Site". (Plan Wyndham Street 2) (Ord Street).)

File No. 1431/71.—No. 33906 (Sussex Locations 4558, 4559 and 4560) "Government Requirements". (Plan Leeuwin N.W. 1:25 000 (Stockdill Road).)

File No. 1688/94.—No. 2526 (at Coolgardie) "Water". (Plan Coolgardie 1:2 000 9.11 (Drysedale Street).)

File No. 2128/70.—No. 30697 (Swan Location 8550) being changed from "Recreation" to "Conservation". (Plan Perth 1:2 000 10.16 and 10.17 (Steneham Road).)

File No. 2426/73.—No. 40470 (Swan Location 11086) "Use and Requirements of the Town of Bassendean". (Plan Perth 1:2 000 17.31 (Rugby Street).)

File No. 2474/55.—No. 24257 (Swan Locations 5604, 5605 and 5606) "Conservation of Fauna". (Plan Gingin SE 1:25 000).

File No. 2543/40.—No. 29183 (Swan Location 4763) "Drainage". (Plan Perth 1:2 000 18.31 (Third Avenue).)

File No. 2579/18.—No. 17370 (Avon Location 21298) "Public Utility". (Plan Brookton N.W. and N.E., 1:25 000).

File No. 2586/986.—No. 40634 (Dalwallinu Lot 345) "Use and Requirements of the Minister for Western Australian Government Railways". (Plan Dalwallinu 1:2 000 20.10 (Dungey Road).)

File No. 2868/66.—No. 28551 (Goomalling Lots 187 and 188) "Kindergarten and Childrens Playground". (Plan Goomalling 1:2 000 30.17 (Wollyam Street).)

File No. 2889/13.—No. 15254 (Avon Location 19828) "Water". (Plan Malyalling 1:25 000 N.W. (Yealering-Pingelly Road).)

File No. 2940/60 V2.—No. 26699 (Swan Location 7589) "Footway". (Plan Perth 1:2 000 12.33 (Currong Way).)

File No. 3388/981.—No. 40692 (Boyup Brook Lots 361, 362 and 365) "Use and Requirements of the Shire of Boyup Brook". (Plan Boyup Brook 1:2 000 05.17 (Henderson Street).)

File No. 3452/28.—No. 19878 (Kukerin Lot 44) "Church Site (Church of England)". (Plan Kukerin Townsite (Manser Street).)

File No. 4933/898.—No. 5860 (Coolgardie Lot 1591) "Public Utility". (Plan Coolgardie 1:2 000 9.11) (Renou Street).)

File No. 6486/10.—No. 12909 (Kwolyin Agricultural Area Lot 326) "Schoolsite". (Plan Pantapin N.E. 1:25 000 (Glenluce Road).)

File No. 7955/19.—No. 26893 (Esperance Locations 190 and 468) "Conservation of Flora". (Plan Mt Merivale 1:50 000 (near Mt Hannett).)

File No. 10774/03.—No. 6583 (Mount Helena Lot 18) "Use and Requirements of the Shire of Mundaring". (Plan Perth 1:2 000 34.33 (McVicar Place).)

N. J. SMYTH,
Executive Director.

~~15-Reserves 997~~ MR
17.2.89.

File No. 2621/985.—That Reserve No. 40819 (Murchison Location 188) should vest in and be held by The State Energy Commission of Western Australia in trust for the purpose of "Natural Gas Pipeline Purposes".

File No. 2654/74.—That Reserve No. 35077 (Cockburn Sound Location 2978) should vest in and be held by the Shire of Murray in trust for the purpose of "Public Recreation".

File No. 2685/76.—That Reserve No. 34254 (Roebourne Lot 646) should vest in and be held by the Shire of Roebourne in trust for the purpose of "Drain".

File No. 2716/986.—That Reserve No. 40846 (Kyarra Location 100) should vest in and be held by the Shire of Meekatharra in trust for the purpose of "Effluent Disposal Site".

File No. 2718/65.—That Reserve No. 27446 (Swan Locations 4875 and 7804) should vest in and be held by the City of Belmont in trust for the purpose of "Parks and Gardens".

File No. 2745/985.—That Reserve No. 40827 (Yurabi Location 36) should vest in and be held by the Water Authority of Western Australia in trust for the purpose of "Sewage Treatment Plant Site".

File No. 2766/982.—That Reserve No. 37998 (Newman Lot 1622) should vest in and be held by the Shire of East Pilbara in trust for the purpose of "Drainage".

File No. 2766/987.—That Reserve No. 40826 (Gascoyne Location 368) should vest in and be held by The State Energy Commission of Western Australia in trust for "Natural Gas Pipeline Purposes".

File No. 2768/988.—That Reserve No. 40805 (Victoria Location 11494) should vest in and be held by the Shire of Irwin in trust for the purpose of "Gravel".

File No. 2882/988.—That Reserve No. 40807 (Victoria Location 11496) should vest in and be held by the Shire of Irwin in trust for the purpose of "Gravel".

File No. 2883/988.—That Reserve No. 40808 (Victoria Location 11497) should vest in and be held by the Shire of Irwin in trust for the purpose of "Gravel".

File No. 2884/988.—That Reserve No. 40806 (Victoria Location 11495) should vest in and be held by the Shire of Irwin in trust for the purpose of "Gravel".

File No. 3001/981.—That Reserve No. 40825 (Gregory Location 43) should vest in and be held by the Australian Telecommunications Commission in trust for the purpose of "Transmitter Site and Access".

File No. 3090/987.—That Reserve No. 40407 (Newman Lot 1912) should vest in and be held by the Shire of East Pilbara in trust for the purpose of "Drainage".

File No. 3091/987.—That Reserve No. 40409 (Newman Lot 1913) should vest in and be held by the Shire of East Pilbara in trust for the purpose of "Recreation".

File No. 3289/13.—That Reserve No. 15388 (Kojonup Location 9274) should vest in and be held by the National Parks and Nature Conservation Authority in trust for the purpose of "Conservation of Flora and Fauna".

File No. 3348/988.—That Reserve No. 40843 (Swan Location 11185) should vest in and be held by the Metropolitan (Perth) Passenger Transport Trust in trust for the purpose of "Bus Depot Site".

File No. 3350/988.—That Reserve No. 40848 (Karratha Lot 4535) should vest in and be held by the Shire of Roebourne in trust for the purpose of "Drainage".

File No. 3428/988.—That Reserve No. 40860 (Swan Location 11133) should vest in and be held by the Water Authority of Western Australia in trust for the purpose of "Water Supply".

File No. 3473/988.—That Reserve No. 40866 (Coolgardie Lot 2145) should vest in and be held by the Shire of Coolgardie in trust for the purpose of "Water Supply".

File No. 3495/988.—That Reserve No. 40857 (Wilga Lot 55) should vest in and be held by the Uniting Church in Australia Property Trust (W.A.) in trust for the purpose of "Rehabilitation Centre".

File No. 3675/68.—That Reserve No. 40828 (Ashburton Locations 47 and 136) should vest in and be held by The Commonwealth of Australia in trust for the purpose of "Marine Navigation Aid".

File No. 3765/59.—That Reserve No. 26469 (Cockburn Sound Location 1987) should vest in and be held by the Shire of Rockingham in trust for the purpose of "Public Recreation".

File No. 3989/980.—That Reserve No. 37360 (Moora Suburban Lot 116) should vest in and be held by the Shire of Moora in trust for the purpose of "Public Recreation".

File No. 5607/14V3.—That Reserve No. 15815 (Kyarra District and Location 46) should vest in and be held by the Shire of Meekatharra in trust for the purpose of "Parks and Recreation".

File No. 8212/96.—That Reserve No. 3708 (Nannup Lot 31) should vest in and be held by the Shire of Nannup in trust for the purpose of "Agricultural Hall".

Now, therefore, His Excellency the Governor, by and with the advice and consent of the Executive Council, does hereby direct that the beforementioned Reserves shall vest in and be held by the abovementioned bodies in trust for the purposes aforesaid, subject nevertheless to the powers reserved to him by section 37 of the said Act.

G. PEARCE,
Clerk of the Council.

Land Act 1933

ORDERS IN COUNCIL

WHEREAS by section 33 of the Land Act 1933, it is made lawful for the Governor to direct that any Reserve shall vest in and be held by any person or persons to be named in the Order, in trust for any of the purposes set forth in Section 29 of the said Act, or for the like or other public purposes to be specified in such Order and with power of leasing; and whereas it is deemed expedient as follows—

File No. 2087/58.—That Reserve No. 25060 (Nuleri Location 39) should vest in and be held by the Aboriginal Lands Trust in trust for the purpose of "Use and Benefit of Aboriginal Inhabitants".

File No. 2087/58.—That Reserve No. 25059 (Nuleri Location 40) should vest in and be held by the Aboriginal Lands Trust in trust for the purpose of "Use and Benefit of Aboriginal Inhabitants".

File No. 3188/897.—That Reserve No. 4095 (Menzies Town Lot 891) should vest in and be held by the Honourable Keith James Wilson, M.L.A., Minister for Health for the time being and his successors in office in trust for the purpose of "Hospital and Allied Purposes".

Now, therefore, His Excellency the Governor, by and with the advice and consent of the Executive Council, does hereby direct that the beforementioned Reserves shall vest in and be held by the aforementioned bodies in trust for the purposes aforesaid, subject nevertheless to the powers reserved to me by section 37 of the said Act.

G. PEARCE,
Clerk of the Council.

Land Act 1933

ORDER IN COUNCIL

File No. 78/00.

WHEREAS by section 33 of the Land Act 1933, it is made lawful for the Governor to direct that any Reserve shall vest in and be held by any person or persons to be named in the order in trust for the like or other public purposes to be specified in such order; and whereas it is deemed expedient that Reserve No. 7904 (Victoria Location 11782) should vest in and be held by the Shire of Greenough in trust for the purpose of "Quarries".

Now, therefore, His Excellency the Governor, by and with the advice and consent of the Executive Council, does hereby direct that the beforementioned Reserve shall vest in and be held by the Shire of Greenough in trust for the purpose aforesaid, subject nevertheless to the powers reserved to him by section 37 of the said Act subject to the condition that the Main Roads Department has access for quarry purposes.

G. PEARCE,
Clerk of the Council.

File No. 2868/66.—And whereas by Order in Council dated 7 June 1967 Reserve No. 28551 was vested in the Shire of Goomalling in trust for the purpose of "Kindergarten and Childrens Playground".

File No. 2940/60 V2.—And whereas by Order in Council dated 21 February 1979 Reserve No. 26699 was vested in the City of Stirling in trust for the purpose of "Footway".

File No. 3289/13.—And whereas by Order in Council dated 30 September 1983 reserve 15388 was vested in the Western Australian Wildlife Authority in trust for the purpose of "Conservation of Flora and Fauna".

File No. 3408/980 V7.—And whereas by Order in Council dated 15 September 1987 Reserve No. 40184 was vested in the Recreation Camps and Reserve Board in trust for the purpose of "Recreation and Conservation" with power to lease the whole or any portion thereof for any term.

File No. 5607/14V3.—And whereas by Order in Council dated 20 August 1980 Reserve No. 15815 was vested in the Shire of Meekatharra in trust for the purpose of "Parks and Recreation".

File No. 8212/96.—And whereas by Order in Council dated 21 April 1933 Reserve No. 3708 was vested in the Nannup Road Board in trust for the purpose of "Agricultural Hall Site".

Now, therefore, His Excellency the Governor, by and with the advice and consent of the executive Council, hereby directs that the beforementioned Orders in Council be revoked and the Vesting Orders cancelled accordingly.

G. PEARCE,
Clerk of the Council.

Land Act 1933

ORDER IN COUNCIL

File No. 2889/13

WHEREAS by section 34B (1) of the Land Act 1933, it is made lawful for the Governor to revoke an Order in Council issued pursuant to Section 33 of that Act. And whereas by Order in Council dated September 30, 1914, Reserve 15254 was vested in The Honourable the Minister for Water Supply, Sewerage and Drainage in trust for the purpose of "Water".

Now, therefore, His Excellency the Governor, by and with the advice and consent of the Executive Council, hereby directs that the relevant portion of the beforementioned Order in Council be revoked and portion of the Vesting Order cancelled accordingly.

G. PEARCE,
Clerk of the Council.

Land Act 1933

ORDER IN COUNCIL

File No. 1168/34

WHEREAS by section 33 (4) of the Land Act 1933, it is, *inter alia*, made lawful for the Governor by Order in Council to direct that any land reserved pursuant to the provisions of this Act shall be granted in fee simple to any person (as defined in the said section) subject to the condition that the person shall not lease or mortgage the whole or any part of the land without the consent of the Governor and subject to such other conditions and limitations as the Governor shall deem necessary to ensure that the land is used for the purpose for which the land is reserved as aforesaid: and whereas it is deemed expedient that Reserve No. 21426 (Walpole Lot 98) should be granted in fee simple to The Roman Catholic Bishop of Bunbury to be held in trust for the purpose of "Church Site".

Now, therefore, His Excellency the Governor by and with the advice and consent of the Executive Council, does hereby direct that the beforementioned reserve shall be granted in fee simple to the Roman Catholic Bishop of Bunbury to be held in trust for the purpose aforesaid subject to the condition that the land shall not be leased or mortgaged in whole or in part without the consent of the Governor.

G. PEARCE,
Clerk of the Council.

Water Boards Act 1904

Busselton Water Board

ORDER IN COUNCIL

PURSUANT to the Water Boards Act 1904 His Excellency the Governor in Executive Council has been pleased to appoint William Russell Domroe to be a member of the Busselton Water Board to hold office for a term expiring on 31 May 1989.

G. PEARCE,
Clerk of the Council.

COMMISSIONER FOR DECLARATIONS

Notice

IT is hereby notified for public information that Lesley Jill Buczolic of Victoria Park whose appointment as a Commissioner for Declarations was notified in the *Government Gazette* of 27 June 1980 on Page 1941 is to be known as Lesley Jill Wight.

D. G. DOIG,
Under Secretary for Law.

COMMISSIONER FOR DECLARATIONS

Notice

IT is hereby notified for public information that Debra Lorraine Manning of Scarborough whose appointment as a Commissioner for Declarations was notified in the *Government Gazette* of 17 September 1982 on Page 3730 is to be known as Debra Lorraine Ridge.

D. G. DOIG,
Under Secretary for Law.

COMMISSIONER FOR DECLARATIONS

Notice

IT is hereby notified for public information that Gaynor Beatrice Mitchell of Doubleview whose appointment as a Commissioner for Declarations was notified in the *Government Gazette* of 31 July 1981 on Page 3153 is to be known as Gaynor Fletcher.

D. G. DOIG,
Under Secretary for Law.

COMMISSIONER FOR DECLARATIONS

Notice

IT is hereby notified for public information that Brenda Poulton of Gelorup whose appointment as a Commissioner for Declarations was notified in the *Government Gazette* of 22 March 1985 on Page 999 is to be known as Brenda Ingram.

D. G. DOIG,
Under Secretary for Law.

COMMISSIONER FOR DECLARATIONS

Notice

IT is hereby notified for public information that Renata Sumonja of Pingelly whose appointment as a Commissioner for Declarations was notified in the *Government Gazette* of 18 April 1986 on Page 1434 is to be known as Renata Willis.

D. G. DOIG,
Under Secretary for Law.

Schedule

File No.; Reserve No.; Land Description; Area (hectares); Plan.

2928/95; 3042; Fitzgerald Location 1660; 121.407 5; Scadden 1:50 000.

1188/00; 4667; Avon Location 28971; 30.529 6; Tammin NW 1:25 000.

5788/09; 12277; Avon Location 28969; 39.523 8; Bruce Rock 1:50 000.

13983/10; 13102; Kojonup Location 9253; 16.203 6; Kojonup NW 1:25 000.

Given under my hand and the Public Seal of Western Australia, at Perth, this 13th day of June 1989.

By His Excellency's Command,

E. K. HALLAHAN,
Minister for Lands.

GOD SAVE THE QUEEN !

Land Act 1933
PROCLAMATION

WESTERN AUSTRALIA } By His Excellency Professor Gordon Reid, Com-
GORDON REID, } panion of the Order of Australia, Governor of the
Governor } State of Western Australia.
[L.S.]

File No. 1900/984.

WHEREAS by section 31 (1) (a) of the Land Act 1933, the Governor may by Proclamation and subject to such conditions as may be expressed therein classify as of Class "A" any such lands of the Crown reserved to Her Majesty for any purpose and whereas it is deemed expedient that the Reserves listed in the attached schedule for the purpose of "Conservation of Flora and Fauna" as described, should be classified as of Class "A"; Now, therefore, I, the Governor, with the advice and consent of Executive Council do by this my Proclamation classify as of Class "A" the reserves described in the attached schedule.

Schedule

File No.; Reserve No.; Land Description; Area (hectares); Plan.

4353/15; 563; Avon Locations 9380 and 13408; 87.131 3; Yorkrakine 1:50 000.

2513/06; 10351; Ninghan Location 4222; 299.916 6; 88/80 and 89/80.

1906/25; 18952; Williams Location 15649 and Wickepin A.A. Lots 70, 418, 439, 453 and 460; 247.952 3; Woyerling 1:50 000.

1950/38; 22262; Avon Locations 14368 and 24034; 722.649 7; Mukinbudin 1:50 000.

6064/28; 22457; Ninghan Location 3005; about 104.408 9; Beacon 1:50 000.

14965/08; 23586; Avon Location 27483; about 157.827 4; Yorkrakine SW 1:25 000.

465/51; 23686; Avon Location 22189; about 480.908 1; Kwolyin 1:50 000.

240/43; 24472; Wellington Location 1138; 36.927 6; Lake Preston NE 1:25 000.

12616/98; 24831; Avon Location 27896; about 35.612 3; Tammin SW 1:25 000.

4006/54; 27609; Kojonup Location 5220; 423.705 9; Woodanilling NW and Wagin SW 1:25 000.

2420/63; 28674; Melbourne Location 3944; 211.496 3; Tanche 1:50 000.

1855/71; 31881; Kent Locations 1971 and 2040; 322.086 8; 420/80.

2889/83; 38567; Avon Locations 9407 and 19151; 64.020 4; Kurrenkutten NW 1:25 000.

Given under my hand and the Public Seal of Western Australia, at Perth, this 13th day of June, 1989.

By His Excellency's Command,

E. K. HALLAHAN,
Minister for Lands.

GOD SAVE THE QUEEN !

Land Act 1933

PROCLAMATION

WESTERN AUSTRALIA } By His Excellency Professor Gordon Reid, Com-
GORDON REID, } panion of the Order of Australia, Governor of the
Governor } State of Western Australia.
[L.S.]

File No. 1900/984.

WHEREAS by section 31 (1) (a) of the Land Act 1933, the Governor may by Proclamation and subject to such conditions as may be expressed therein classify as of Class "A" any such lands of the Crown reserved to Her Majesty for any purpose and whereas it is deemed expedient that the Reserves listed in the attached schedule for the purpose of "Conservation of Flora and Fauna" as described, should be classified as of Class "A"; Now, therefore, I, the Governor, with the advice and consent of Executive Council do by this my Proclamation classify as of Class "A" the reserve described in the attached schedule.

Schedule

File Numbers; Reserve Numbers; Land Description; Area (hectares); Plan.

1446/32; 893; Victoria Location 11790; 15.022 1; Geraldton NE 1:25 000.

2564/37; 978; Avon Location 28970; 40.468 6; Wogerlin NE 1:25 000.

9034/02; 8617; Kojonup Location 7757; 145.441 4; Qualeup NE 1:25 000.

11958/06; 12398; Avon Location 28967; about 285.746 0; Quairading SW 1:25 000.

3289/13; 15388; Kojonup Location 9274; 163.649 4; Qualeup SW and Lake Clabburn NW 1:25 000.

14078/05; 20635; Wickepin A.A. Lot 516; 51.949 6; Woyerling SW and NW 1:25 000.

3907/27; 21175; Victoria Location 11674; 121.576 9; Mount Hawke 1:50 000.

1364/69; 31621; Nelson Location 13037; 4.373 1; Shannon NW and SW 1:25 000.

3257/72; 33901; Gascoyne Location 404; about 2.580 6; Quobba 1:250 000.

Given under my hand and the Public Seal of Western Australia, at Perth, this 13th day of June 1989.

By His Excellency's Command,

E. K. HALLAHAN,
Minister for Lands.

GOD SAVE THE QUEEN !

Land Act 1933

PROCLAMATION

WESTERN AUSTRALIA } By His Excellency Professor Gordon Reid, Com-
GORDON REID, } panion of the Order of Australia, Governor of the
Governor } State of Western Australia.
[L.S.]

File No. 10844/05.

WHEREAS by section 31 (1) (a) of the Land Act 1933, the Governor may by Proclamation and subject to such conditions as may be expressed therein classify as of Class "A" any such lands of the Crown reserved to Her Majesty for any purpose and whereas it is deemed expedient that Reserve No. 10313 for the purpose of "Water and Conservation of Flora and Fauna" as described, should be classified as of Class "A"; now, therefore, I, the Governor, with the advice and consent of Executive Council do by this my Proclamation classify as of Class "A" the reserve described hereunder.

Schedule

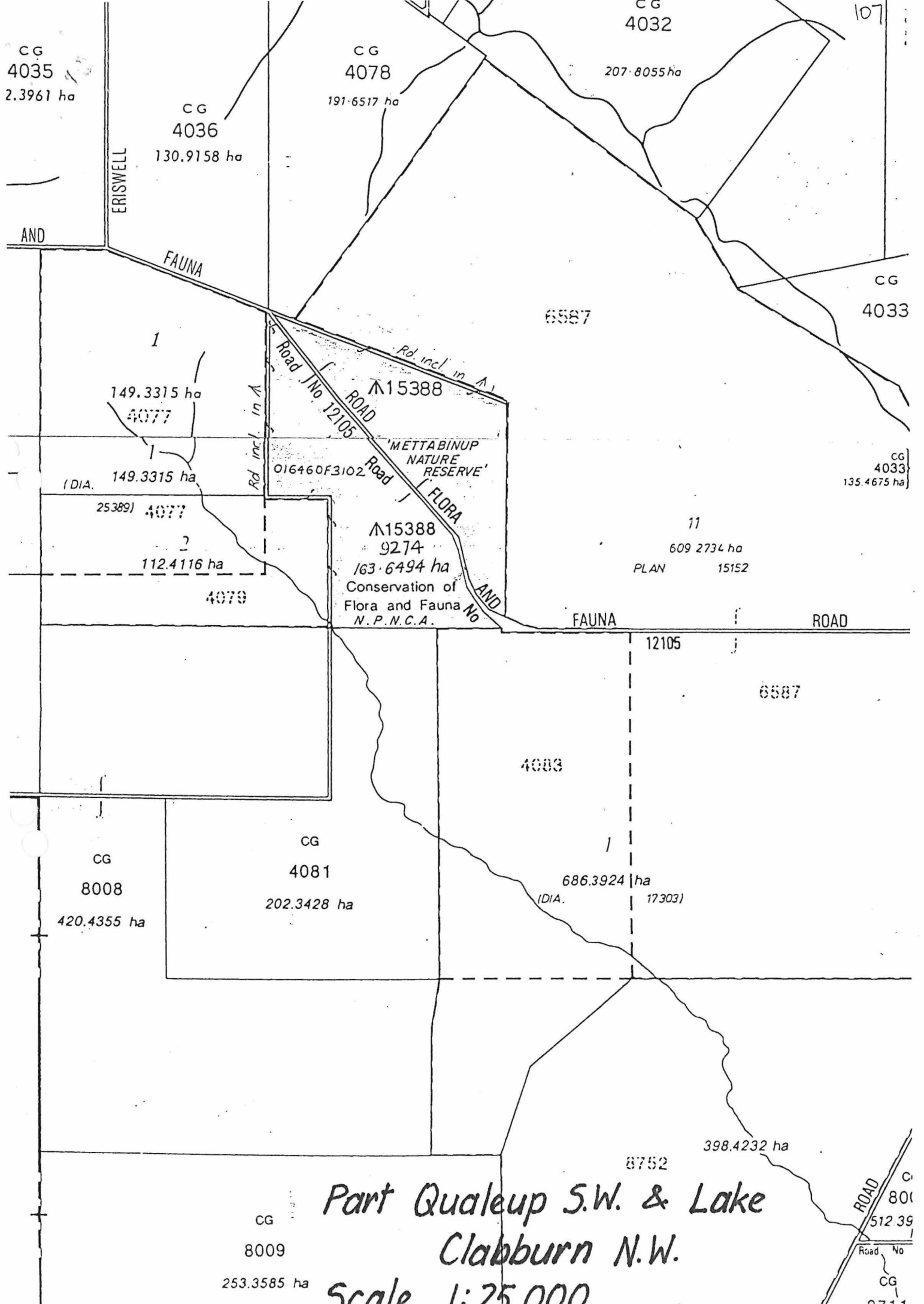
Reserve No. 10313 comprising Avon Location 28968 and containing an area of 48.5623 hectares accordingly.
Plan: Tammin SE 1:25 000.

Given under my hand and the Public Seal of Western Australia, at Perth, this 13th day of June 1989.

By His Excellency's Command,

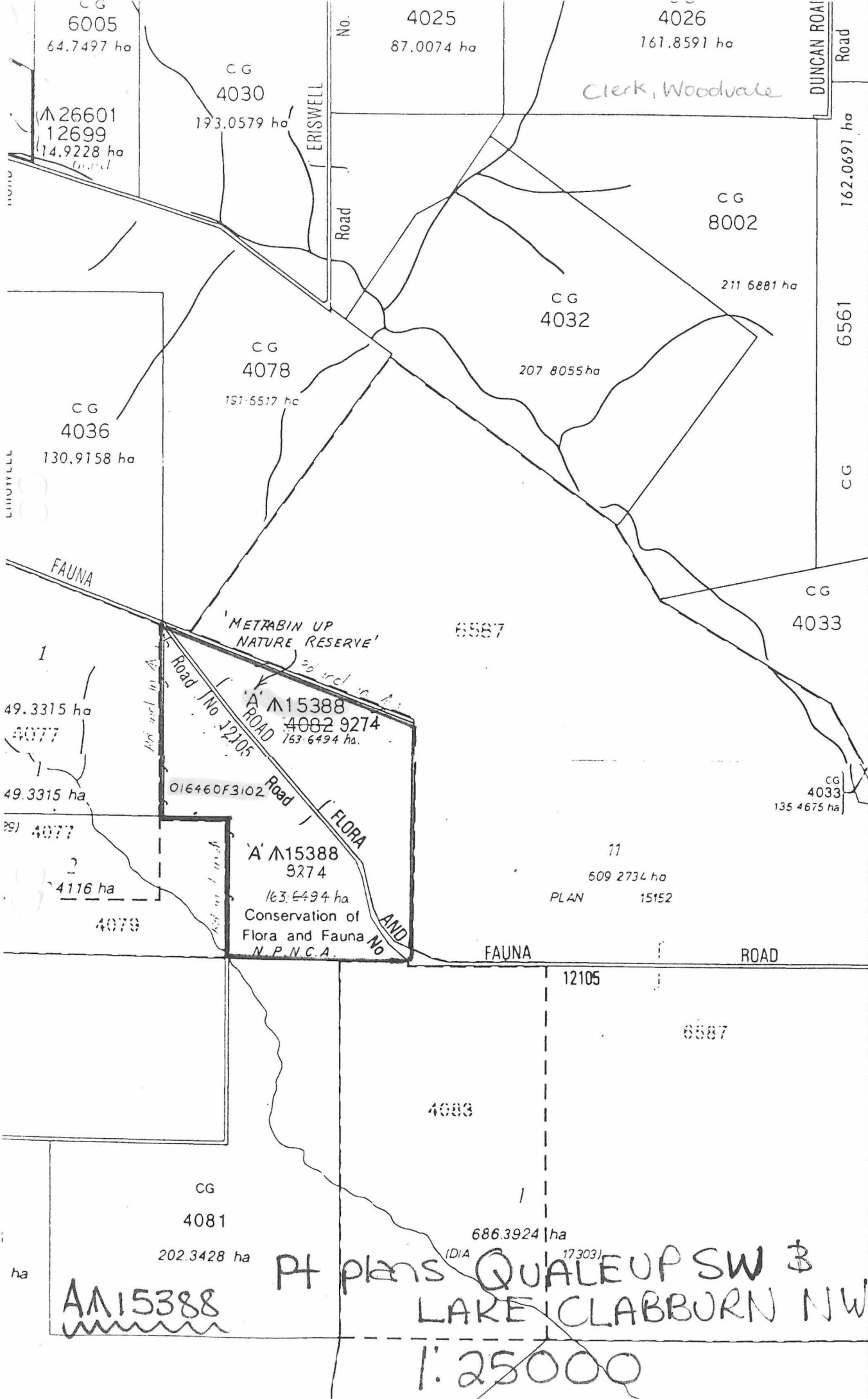
E. K. HALLAHAN,
Minister for Lands.

GOD SAVE THE QUEEN !



Part Qualeup S.W. & Lake
 Clabburn N.W.
 Scale 1:25 000





Clerk, Woodvale

'METTABIN UP NATURE RESERVE'

'A' 15388
9274
163 6494 ha
Conservation of
Flora and Fauna
N.P.N.C.A.

A 15388

PT plans QUALEUP SW &
LAKE CLABBURN NW

1:25000

W

624000m

10 00

6236 000 m

10000

10000

ha

No.

Road

ERISWELL

DUNCAN ROAD

Road

162.0691 ha

6561

CG

CG

4033

CG

4033

135 4675 ha

11

509 2734 ha

PLAN 15152

FAUNA

ROAD

12105

6587

4083

686.3924 ha

(DIA

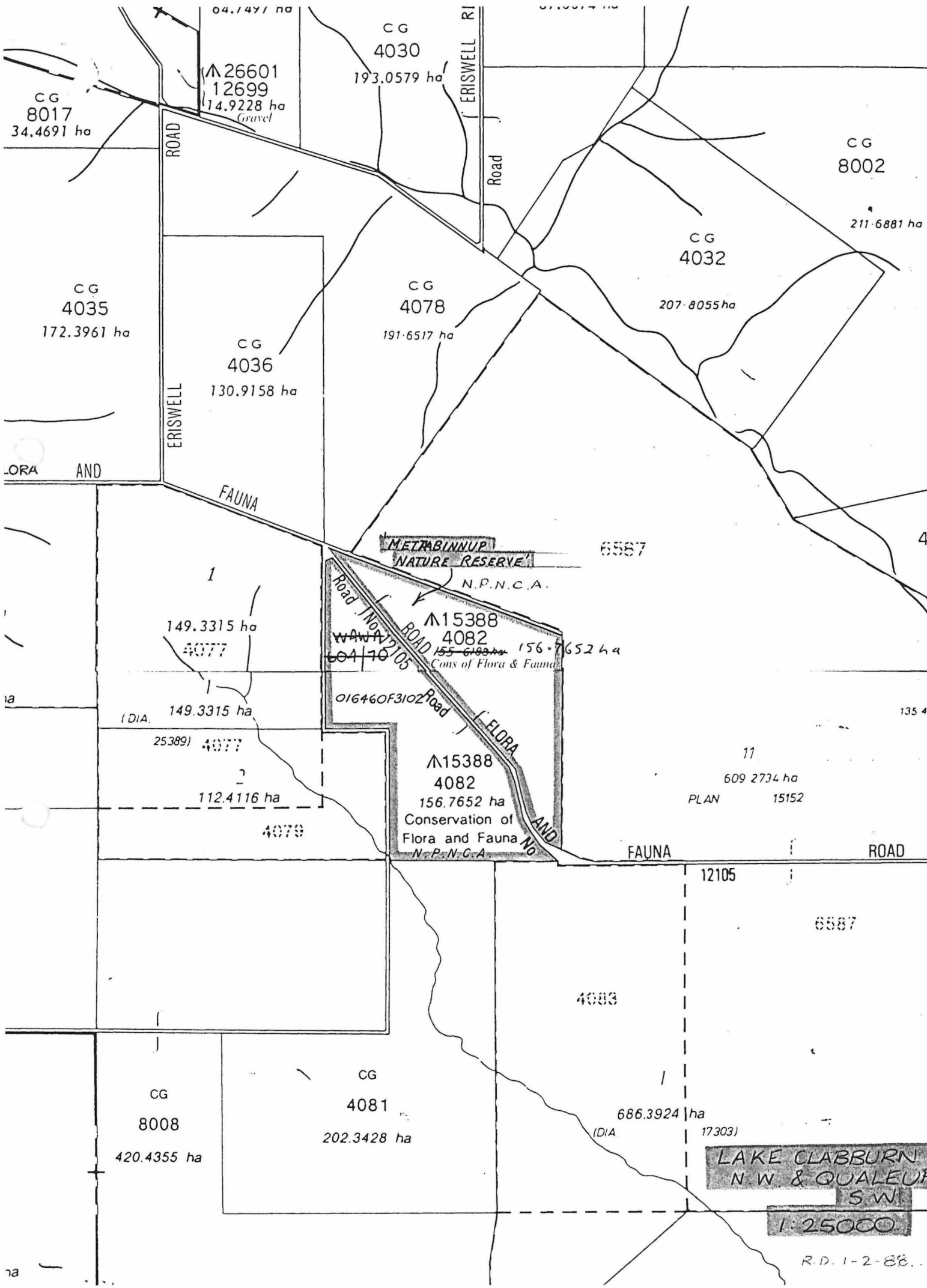
17303)

CG

4081

202.3428 ha

A 15388



**METABINNUP
NATURE RESERVE**

N.P.N.C.A.

CG 4082
156.7652 ha
Cons of Flora & Fauna
N.P.N.C.A.

**LAKE CLABBURN
N.W. & QUALEUP
S.W.**

1:25000

R.D. 1-2-88.

PLAN 15152

FLORA AND

FAUNA

FAUNA

ROAD

