




DOLA

Department of LAND ADMINISTRATION



MIDLAND SQUARE, MIDLAND  
WESTERN AUSTRALIA  
Postal Address: PO Box 2222  
Midland, Western Australia 6056

Your Ref: 036136F3103

Our Ref: 8584/913<sup>v2</sup>

Telephone: 273 7287

Enquiries: Ms Assunta Dinardo



Executive Director  
Department of Conservation  
and Land Management

Attention: Mr Noel Ryan

*NR*

**RESERVE 16070 - KOOLANOOKA DAM**

I refer to your memo dated 17 May, 1995 and advise that the following Executive Council actions have now been carried out:-

- The revocation of the Order in Council gazetted on 25 January, 1957 whereby Reserve 16070 (Victoria Locations 6170 and 6215) was vested in the Minister for Water Supplies for the purpose of "Water and Pipe Track".
- The amendment of Reserve 16070 (Victoria Locations 6170 and 6215) "Water and Pipe Track" to exclude Location 6170 and of its area being reduced accordingly.
- The change of purpose from "Water and Pipe Track" to "Conservation of Flora and Fauna" with automatic vesting in the National Parks and Nature Conservation Authority.

Notices to this effect were published in the Government Gazette dated 7 July, 1995 and I enclose a print delineating the area in question.

*G Crow*  
**G CROW**

**A/MANAGER  
ACQUISITIONS, ROADS AND RESERVES  
LAND OPERATIONS DIVISION**

25 July, 1995

7adre17

*CLERK, WOODVALE - fji*

275  
59

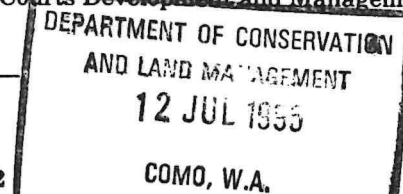
JM403

**CHILDREN'S COURT OF WESTERN AUSTRALIA ACT 1988**

It is hereby notified for public information that the His Excellency the Governor in Executive Council has approved for the appointment of the following persons as Members of the Children's Court of Western Australia—

Alan George Matthews of Lot 52 Eldridge Street, Ongerup  
Kathleen Wright of 85 Premier Circle, Albany

RICHARD FOSTER, Executive Director,  
Courts Development and Management.



JM404

**JUSTICES ACT 1902**

It is hereby notified for public information that the His Excellency the Governor in Executive Council has approved for the appointment of the following appointments to the Office of Justice of the Peace for the State of Western Australia—

Graeme Harvey of Roe Location 1666, Bloom Bush Flat Road, Lake Camm  
Noel Cregan Kirk of 2 Glen Street, Rockingham and Royal Australian Navy, HMAS Stirling, Rockingham  
Alan George Matthews of Lot 52 Eldridge Street, Ongerup  
Kathleen Wright of 85 Premier Circle, Albany

RICHARD FOSTER, Executive Director,  
Courts Development and Management.

**LAND ADMINISTRATION**

LA201

**LAND ACT 1933**  
**ORDERS IN COUNCIL**  
(Revocations of Vestings)

By the direction of His Excellency the Governor under Section 34B(1), the following Orders in Council and associated Vestings Orders are revoked.

DOLA File 8584/913V2

Order in Council gazetted on 25 January 1957 vesting Reserve No. 16070 (Victoria Locations 6170 and 6215) in the Minister for Water Supplies for the designated purpose of "Water and Pipe Track".

DOLA File 4544/965

Order in Council gazetted on 4 December 1987 vesting Reserve No. 28737 (Cockburn Sound Location 2094 and 2941) in the City of Mandurah for the designated purpose of "Public Recreation".

DOLA File 1439/966

Order in Council gazetted on 19 August 1988 vesting Reserve No. 29467 (Swan Location 8352) in the City of Belmont for the designated purpose of "Public Recreation".

DOLA File 717/969

Order in Council gazetted on 20 December 1974 vesting Reserve No. 30988 (Canning Locations 2338 and 2389) in the City of Gosnells for the designated purpose of "Public Recreation".

DOLA File 3303/969

Order in Council gazetted on 20 December 1974 vesting Reserve No. 31184 (Canning Location 2369) in the City of Gosnells for the designated purpose of "Public Recreation".

DOLA File 4621/974

Order in Council gazetted on 27 March 1975 vesting Reserve No. 33181 (Swan Location 9220) in the City of Belmont for the designated purpose of "Public Recreation".

DOLA File 2386/971

Order in Council gazetted on 25 July 1975 vesting Reserve No. 33193 (Swan Locations 9222, 10377, 10416) in the City of Wanneroo for the designated purpose of "Public Recreation".

DOLA File 3242/972

Order in Council gazetted on 31 December 1975 vesting Reserve No. 33369 (Swan Location 9284) in the Shire of Wanneroo for the designated purpose of "Public Recreation".

DOLA File 2509/973

Order in Council gazetted on 8 August 1975 vesting Reserve No. 33410 (Canning Location 2675) in the City of Gosnells for the designated purpose of "Public Recreation".

1. Aite.  
2. N. Ryan.  
3. Mr. Collins - for your letter pls. see

~~277~~  
58

DOLA File 2052/984

Reserve No. 43570 comprising Swan Location 12317 (formerly Lot 16 on Plan 14677) with an area of 161 square metres for the designated purpose of "Public Recreation".

Section 20A. Public Plan: BG34 (1) 25.72. Beach Road. Local Authority—City of Stirling.

DOLA File 1350/995

Reserve No. 43589 (formerly Lots 83 and 84 on Plan 14606) comprising Swan Location 12322 with an area of 417 square metres for the designated purpose of "Water Supply".

Section 20A. Public Plan: BG34(1) 21.67 & 21.68. Lindisfarne Way. Local Authority—City of Stirling.

A. A. SKINNER, Chief Executive.

LA801

**LAND ACT 1933**  
**AMENDMENT OF RESERVES**

Made by His Excellency the Governor under Section 37.

The following reserves have been amended.

DOLA File 8584/913v2

Reserve No 16070 (Victoria Locations 6170 and 6215) "Water and Pipe Track" to exclude Location 6170 and of its area being reduced to 458.2710 hectares accordingly.

Public Plan: Bowgada (50). Local Authority—Shire of Morawa.

DOLA File 4544/965

Reserve No 28737 (Cockburn Sound Location 2094 and 2941) "Public Recreation" to include Cockburn Sound Location 4150 and 4151 and of its area being increased to 5.4990 accordingly.

Public Plan: BG33 (2) 6.02 and 6.03. Ormsby Terrace Local Authority—City of Mandurah.

DOLA File 1439/966

Reserve No 29467 (Swan Location 8352) "Public Recreation" to include Swan Location 12304 (formerly Lot 551 on Diagram 77912) and of its area being increased to 6491 square metres accordingly.

Public Plan: BG34 (1) 31.49. Brighton Road Local Authority—City of Belmont.

DOLA File 717/969

Reserve No 30988 (Canning Locations 2338 and 2389) "Public Recreation" to include Canning Location 3954 (formerly Lot 70 on Plan 9324) and of its area being increased to 7062 square metres accordingly.

Public Plan: BG34 (1) 40.23. Blanche Street Local Authority—City of Gosnells.

DOLA File 3303/969

Reserve No 31184 (Canning Location 2369) "Public Recreation" to include Canning Location 3969 (formerly Lot 75 on Plan 11864) and of its area being increased to 2216 square metres accordingly.

Public Plan: BG34 (1) 42.19. Harry Street Local Authority—City of Gosnells.

DOLA File 4621/974

Reserve No 33181 (Swan Location 9220) "Public Recreation" to include Swan Location 12340 (formerly Lot 61 on Plan 8762) and of its area being increased to 4.1804 hectares accordingly.

Public Plan: BG34 (2) 19.24. Epsom Avenue Local Authority—City of Belmont.

DOLA File 2386/971

Reserve No 33193 (Swan Locations 9222, 10377 and 10416) "Public Recreation" to include Swan Location 12142 (formerly Lot 34 on Diagram 63158) and of its area being increased to 31.8189 hectares accordingly.

Public Plan: BG35 (5) 05.03. Hawkins Road Local Authority—City of Wanneroo.

DOLA File 3242/972

Reserve No 33369 (Swan Location 9284) "Public Recreation" to include Swan Location 12146 (formerly Lot 54 on Plan 11338) and of its area being increased to 1.3669 accordingly.

Public Plan: BG34 (1) 18.77. Madrona Crescent Local Authority—City of Wanneroo.

DOLA File 2509/1973

Reserve No 33410 (Canning Location 2675) "Public Recreation" to include Canning Location 3957 (formerly Lot 653 on Plan 11885) and of its area being increased to 4232 square metres accordingly.

Public Plan: BG34 (1) 36.29. Cortis Way Local Authority—City of Gosnells.

DOLA File 2666/973

Reserve No 33763 (Swan Location 9400 and 9451) "Public Recreation" to include Swan Location 12305 (formerly Lot 85 on Diagram 58060) and its area being increased to 1505 square metres accordingly.

Public Plan: BG34 (1) 20.61. Litton Close Local Authority—City of Stirling.

*John Peter Ryan*

DOLA File 527/984

Reserve No 38819 (Swan Location 10581) "Public Recreation" to include Swan Location 12335 (formerly Lot 628 on Plan 14496) and its area being increased to 6885 square metres accordingly.

Public Plan: BG34 (1) 28.77. Illawarra Crescent Local Authority—Shire of Swan.

DOLA File 2916/984

Reserve No 39725 (Canning Location 3541) "Public Recreation" to include Canning Location 3956 (formerly Lot 274 on Diagram 67443) and of its area being increased to 8071 square metres accordingly.

Public Plan: BG34 (1) 39.21. Shamrock Way Local Authority—City of Gosnells.

DOLA File 1334/985

Reserve No 39915 (Wellington Locations 5507 and 5508) "Public Recreation" to include Wellington Location 5712 (formerly Lot 337 on Diagram 68058) and of its area being increased to 4165 square metres accordingly.

Public Plan: BG31 (2) 06.01. Australind Road Local Authority—Shire of Harvey.

DOLA File 2182/986

Reserve No 39950 (Wellington Locations 5518, 5564, 5599, 5648) "Public Recreation" to include Wellington Location 5709 (formerly Lot 60 on Diagram 76623) and of its area being increased to 5.7014 hectares accordingly.

Public Plan: BG30 (2) 06.39. Cathedral Avenue Local Authority—Shire of Harvey.

DOLA File 1717/987

Reserve No 40293 (Margaret River Lot 206) "Public Recreation" to include Sussex Location 5007 (formerly Lot 14 on Plan 14932) and of its area being increased to 4.4291 hectares accordingly.

Public Plan: BF29 (2) 08.02 Local Authority—Shire of Augusta-Margaret River.

DOLA File 2648/987

Reserve No 40339 (Cockburn Sound Location 2954) "Public Recreation" to include Cockburn Sound Location 4149 (formerly Lot 203 on Diagram 62767) and of its area being increased to 6.3533 accordingly.

Public Plan: BG32 (2) 10.36. Yunderup Road Local Authority—Shire of Murray.

DOLA File 1855/987

Reserve No 40439 (Wellington Location 5527) "Public Recreation" to include Wellington Location 5710 (formerly Lot 55 on Plan 17081) and its area being increased to 84 square metres accordingly.

Public Plan: BG30 (2) 06.39. Old Coast Road Local Authority—Shire of Harvey.

DOLA File 805/989

Reserve No 41223 (Cockburn Sound Location 3020) "Public Recreation" to include Cockburn Sound Location 4120 (formerly Lot 1 on Plan 17556) and of its area being increased to 6.7568 hectares accordingly.

Public Plan: BG33 (2) 08.10. Singleton Beach Road Local Authority—City of Rockingham.

DOLA File 3757/990

Reserve No 41669 (Wellington Location 5596) "Public Recreation" to include Wellington Location 5723 (formerly Lot 411 on Diagram 77357) and of its area being increased to 2579 square metres accordingly.

Public Plan: BG30 (2) 06.39. Morgan Court Local Authority—Shire of Harvey.

DOLA File 1601/992

Reserve No 42352 (Sussex Location 4947) "Public Recreation" to include Sussex Location 5003 (formerly Lot 1000 on Plan 17369) and of its area being increased to 9.9910 hectares accordingly.

Public Plan: BF29 (10) 2.1. Mansfield Avenue Local Authority—Shire of Augusta-Margaret River.

DOLA File 1471/993

Reserve No 42866 (Canning Location 3842) "Public Recreation" to include Canning Location 3936 (formerly Lot 900 on Diagram 87239), Location 3910 (formerly Lot 221 on Diagram 6852) and Location 3907 (formerly Lot 135 on Diagram 83063) and of its area being increased to 2.0240 hectares accordingly.

Public Plan: BG34 (2) 21.21 and 21.20. Pumice Court Local Authority—Shire of Kalamunda

A. A. SKINNER, Chief Executive.

LA901

**LAND ACT 1933**  
**CHANGE OF PURPOSE OF RESERVE**

Made by His Excellency the Governor under Section 37.

The purpose of the following reserve has been changed.

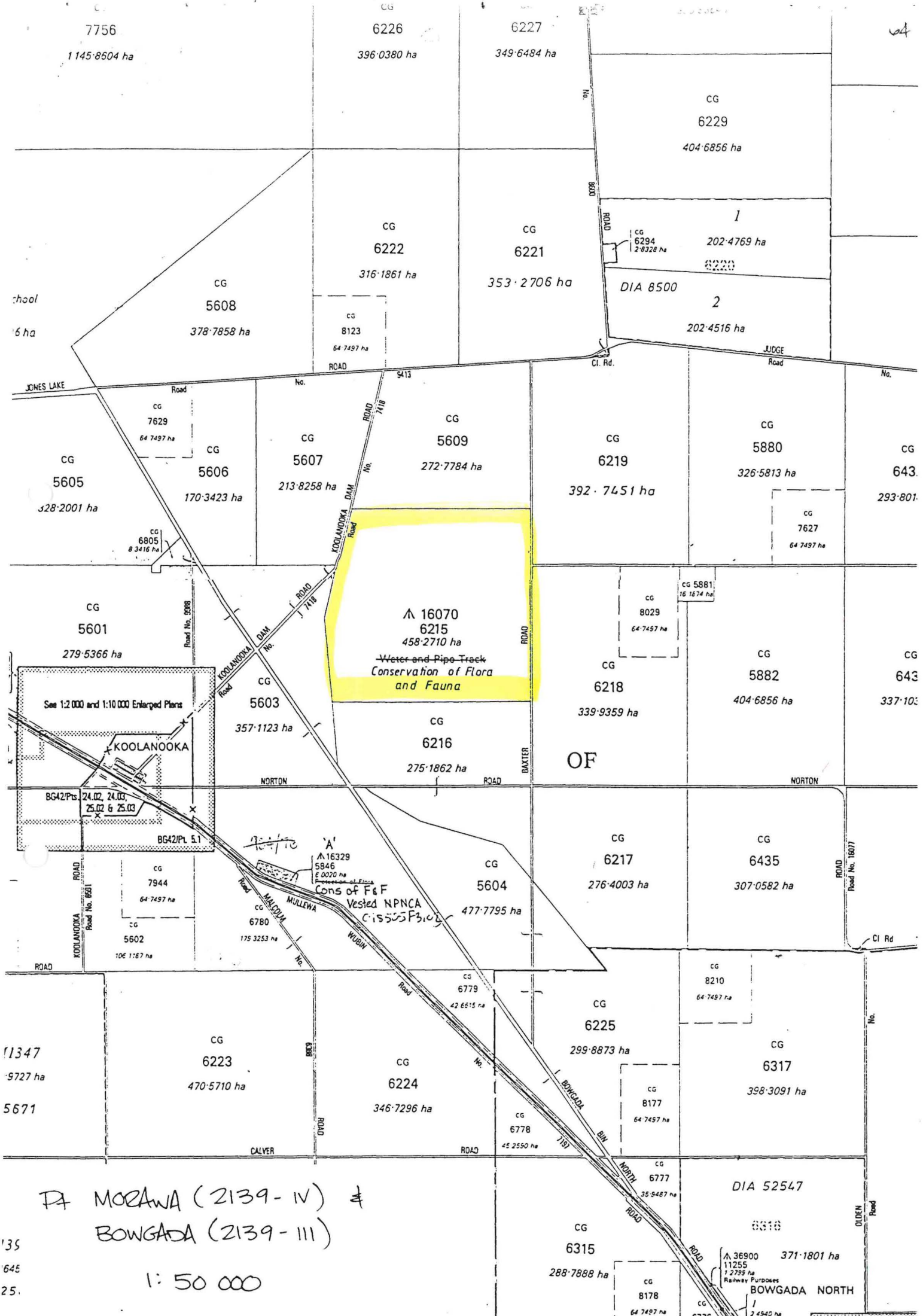
DOLA File 8584/913V2

Reserve No 16070 (Victoria Location 6215) being changed from "Water and Pipe Track" to "Conservation of Flora and Fauna"

Public Plan: Bowgada (50). Local Authority—Shire of Morawa.

Reserve 16070 is automatically vested in the National Parks and Nature Conservation Authority pursuant to Section 7 of CALM Act 1984.

*1. Site 2. N. Brown*



chool  
6 ha

11347  
9727 ha  
5671

135  
645  
25.

PA MORAWA (2139-IV) &  
BOWGADA (2139-III)  
1:50 000

▲ 16070  
6215  
458-2710 ha  
Water and Pipe Track  
Conservation of Flora  
and Fauna

A 16329  
5846  
E 0020 ha  
Cons of F & F  
Vested NPNCA  
C15505F310

See 1:2000 and 1:10000 Enlarged Plans  
Koolanooka  
BG42/Pls 24.02, 24.03,  
25.02 & 25.03  
BG42/Pl 5.1

OF

DIA 52547

6316

▲ 36900  
11255  
12799 ha  
Railway Purposes  
BOWGADA NORTH

CG 8178  
CG 6776