

RESERVE ACTION SHEET: CONSERVATION RESERVES

RESERVE No. 16196

LOCAL GOVERNMENT: Shire of Corrigin

NAME : "Corrigin Water Reserve"

PURPOSE: Conservation of Fauna and Fauna **VESTING:** Conservation Commission

ACTION

In 2009 the Department of Regional Development and Lands advised that Water Corporation had decided to relinquish management of the reserve. On 28 November 2009 the reserve was transferred to the Conservation Commission of WA as a nature reserve. The boundaries of the reserve have been amended to include Lot 302 on Deposited Plan 40432 in lieu of Lots 8885, 8914, 11596, 11597, 23262, 23264 and 28449 – on Deposited Plan 240305; with a consequential decrease in area.

Total Area: 995.91 to 883.67ha

REASON FOR ACTION

The reserves contains one declared rare and four priority flora species. The surrounding area, including the reserve, provides habitat for four declared rare flora species.

Date of amendment: 28/11/2009


Maps: 33 & 37

Customer advice: 46

Proposal Summary: 28

IUCN classification: 1a

Native Title: Extinguished due to gazettal in 1922

1	LAND UNIT LEADER	To note	<i>BL</i>
2	LAND UNIT	Send copies of advice and maps to: <ul style="list-style-type: none"> • Lisa Wright (Woodvale) • District Manager • Regional Manager Attach TENIS gazettal history to file Delete from District Proposals spreadsheets Create Conservation Commission summary	
3	DIRECTOR, NATURE CONSERVATION	To note	
4	C.I.S.	Please rename file/create new file Keyword: Activity: Subject: Free text:	



Department of
Environment and Conservation

Your ref: 06613-1914 Job No 031838
Our ref: 2005F004487V01
Enquiries: Chris Marmion
Phone: 9334 0258
Fax: 9334 0253
Email: chris.marmion@dec.wa.gov.au

28

Manager State Lands - South East
State Land Services
Department for Planning and Infrastructure
1 Midland Square
MIDLAND

Attn: Eileen Delalande

PROPOSED EXCISION FROM RESERVE 16196 (WATER SUPPLY) AND RESERVE 28131 (AERODROME) FOR CREATION OF NEW RESERVE (RIFLE AND GUN RANGES)

I refer to your letter of 4 April 2007.

There is no change to this Department's previous recommendation as advised in our letter of 5 August 2004 regarding the proposed rifle range reserve ie we support the creation of the reserve and suggest that the term of the reserve be initially limited to 10 years. After this period the future of the reserve should be reviewed on the basis of whether the Western Australian Rifle Association is still active in the Corrigin area.

In terms of the area required for the reserve we are happy for the excision to be in accordance with the sketch provided with your original letter of 14 November 2003 (copy attached).

Our recommendation in respect to the proposed nature reserve is also unchanged ie we will seek a vesting of Reserve 16196 (less the area excised for the rifle range reserve if it proceeds) in the Conservation Commission as a nature reserve. The Department of Environment and Conservation will be negotiating with the Water Corporation on this matter.

Please advise in due course the outcome of the application for the rifle range reserve.

for Keiran McNamara
DIRECTOR GENERAL

16 May 2007

Att

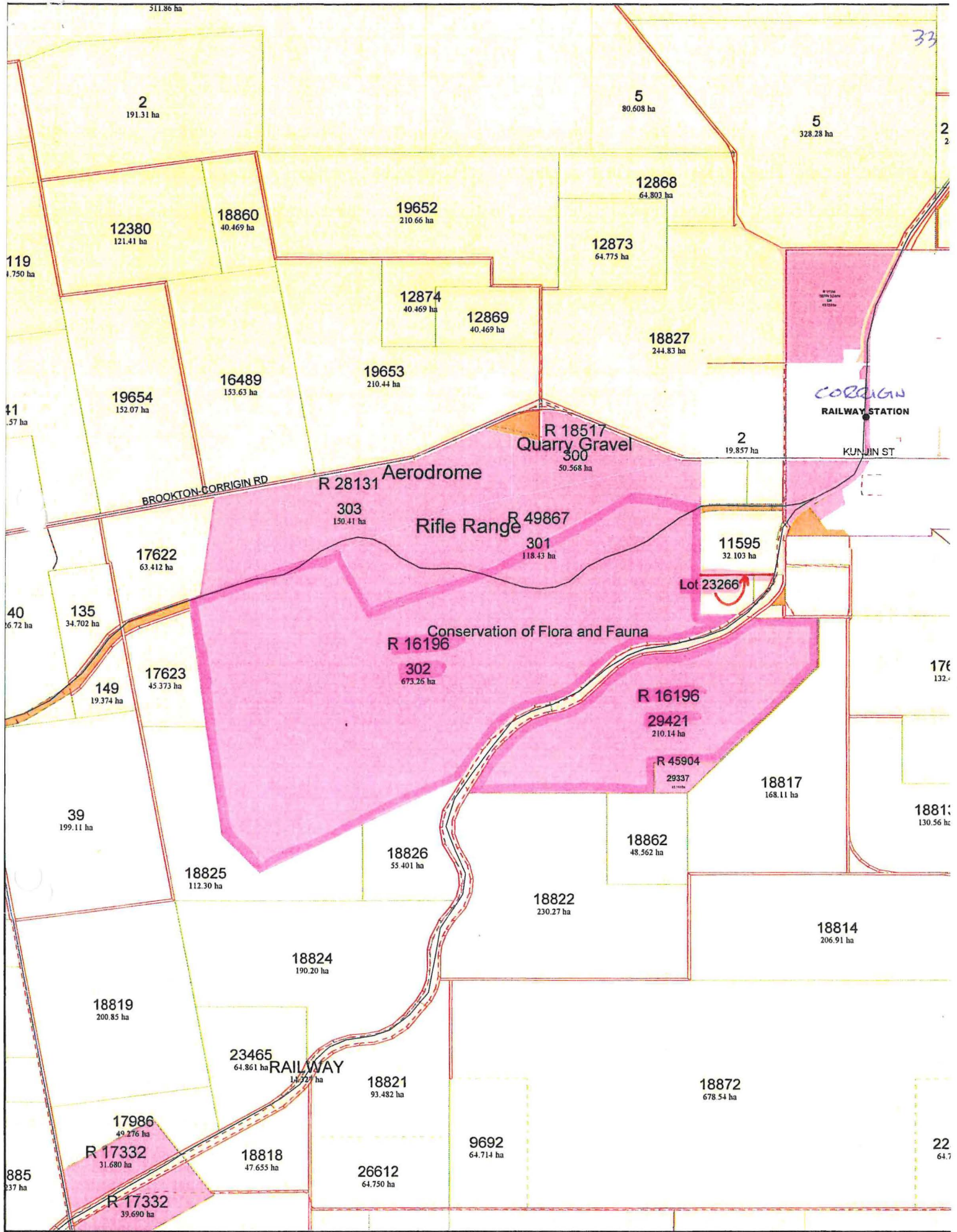
Customer Advices for Reserve Actions
1/03/2010 - 31/03/2010

Shire of Corrigin 1/03/2010 - 31/03/2010

Reserve No.	Land Description	DPI File No.	Volume/Folio	Action	Document No.	Registered	Street Name	Area	Public Plans
16196	Lot 29421 on Deposited Plan 220545 Lot 302 on Deposited Plan 40432 Lot 23266 on Deposited Plan 147309 <i>240305</i> <i>DP 147309</i>	06613-1914-03RO	3115-441 0000-000 3127-160	Change of Purpose to "Conservation of Flora and Fauna"	L154094	28/11/2009	Off Brookton-Corrigin Rd	883.6721 Ha	Smart Plan
16196	Lot 8885 on Deposited Plan 240305 Lot 8914 on Deposited Plan 240305 Lot 11596 on Deposited Plan 240305 Lot 11597 on Deposited Plan 240305 Lot 23262 on Deposited Plan 240305 Lot 23264 on Deposited Plan 240305 Lot 28449 on Deposited Plan 240305 Lot 28974 on Deposited Plan 240305 Lot 28975 on Deposited Plan 240305	06613-1914-03RO	3127-154 3127-155 3127-156 3127-157 3127-158 3127-159 3127-161 3127-162 3127-163	Amendment of Reserve to To include Lot 302 on Deposited Plan 40432 in lieu of Lots 8885, 8914, 11596, 11597, 23262, 23264 and 28449 on Deposited Plan 240305, and its area being decreased to 883.6715 hectares.	L154093	28/11/2009	Off Brookton Corrigin Rd	883.6715 Ha	Smart Plan
16196; 16196; 16196; 16196; 16196; 16196; 16196; 16196; 16196; 16196; 16196	Lot 302 on Deposited Plan 40432	06613-1914-03RO	3115-441 3127-154 3127-155 3127-156 3127-157 3127-158 3127-159 3127-160 3127-161 3127-162 3127-163	?	L154095	28/11/2009	Off Brookton Corrigin Rd	673.2632 Ha	Smart Plan
18517	Lot 24601 on Deposited Plan 84620	07389-1923-02RO	0000-000	Amendment of Reserve to To now comprise Lot 300 on Deposited Plan 40432 in lieu of Lot 24601 on Deposited Plan 84620, and its area being increased to 50.5676 ha accordingly.	L154098	28/11/2009	Brookton-Corrigin Rd	50.5676 Ha	Smart Plan
28131	Lot 29055 on Deposited Plan 92002	01414-1966-02RO	3096-472	Amendment of Reserve to To now comprise Lot 303 on Deposited Plan 40432 in lieu of Lot 29055 on Deposited Plan 92002 and its area being reduced to 150.4074 ha accordingly	L154097	28/11/2009	Brookton-Corrigin Rd	150.4074 Ha	Smart Plan
49867		06613-1914-03RO	0000-000	Management Order to Shire of Corrigin of PO Box 221 Corrigin, WA 6375. 1. To be utilised for designated purpose of "Rifle and Gun Range" only. 2. The reserve purpose will be reviewed in 2020 for the designated purpose of "Rifle and Gun Range"	L154100	28/11/2009	Brookton Corrigin Rd	118.4346 Ha	Smart Plan

OK, Please amend TENNIS & corporate data - Thanks Bok

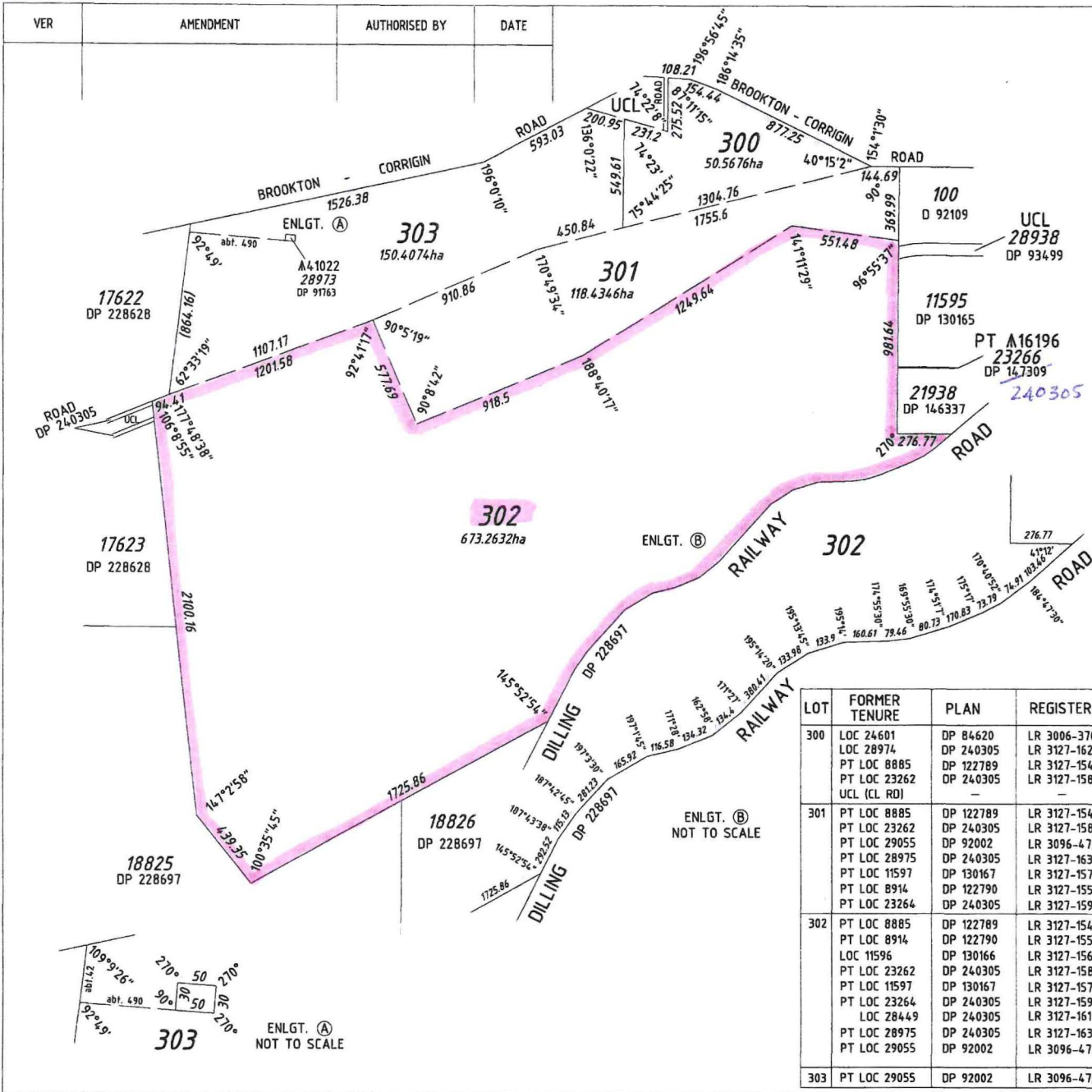
Bok, ALL DATABASES AMENDED R.Dominic 14/6/10.



Scale : 1:35000 (Geographical)
 MGA : SW=575656.5E,6415422.5N Zone 50 / NE=582792.0E,6426199.0N Zone 50
 Lat/Long : 117°48'15.979", -32°23'44.374" / 117°52'45.698", -32°17'52.605" H 263mm by W 202mm

Printed : 16:11 Fri 12/Mar/2010
 © Western Australian Land Information Authority 2010

This product is for information purposes only and is not guaranteed. The information may be out of date and should not be relied upon without further verification from the original documents. Where the information is being used for legal purposes then the original documents must be searched for all legal requirements.



TYPE		CROWN	
PURPOSE		SUBDIVISION	
PLAN OF		LOTS 300-303	
DISTRICT		AVON	
TOWNSITE		6613/1914 V3	
FILE		SHIRE OF CORRIGIN	
LOCAL AUTHORITY		CORRIGIN	
LOCALITY		CORRIGIN	
FORMER TENURE		SEE TABLE	
REFERENCE		INDEX	
FILE 6613/1914 V3 p. 144 & AERIAL PHOTOGRAPHY CORRIGIN 2005			
SCALE @A3: ALL DISTANCES ARE IN METRES		1:20000	
		0 200 400 600 800 1000	
SUBJECT TO SURVEY NOT FOR ALIENATION PURPOSES			
LOGGED	TYPE OF VALIDATION	SURVEY FIRM	
DATE: 2.7.2008	FULL AUDIT	LANDGATE - Z. KRYSKIEWICZ	
	PWK	DATE 24.6.2008	
FEE PAID	LEGAL COMPONENT		
N/A			
ASSESS No.	CERTIFIED CORRECT		
N/A	GMarshall 2.7.2008 Manager Boundary Definition		
IN ORDER FOR DEALINGS			
SUBJECT TO			
RESERVE ACTION			
FOR AUTHORISED LAND OFFICER		DATE	
APPROVED			
		3/7/2008	
		27-11-2009	
AUTHORISED LAND OFFICER		DATE	
LOT	FORMER TENURE	PLAN	REGISTER
300	LOC 24601	DP 84620	LR 3006-370
	LOC 28974	DP 240305	LR 3127-162
	PT LOC 8885	DP 122789	LR 3127-154
	PT LOC 23262	DP 240305	LR 3127-158
	UCL (CL RD)	-	-
301	PT LOC 8885	DP 122789	LR 3127-154
	PT LOC 23262	DP 240305	LR 3127-158
	PT LOC 29055	DP 92002	LR 3096-472
	PT LOC 28975	DP 240305	LR 3127-163
	PT LOC 11597	DP 130167	LR 3127-157
302	PT LOC 8885	DP 122789	LR 3127-154
	PT LOC 8914	DP 122790	LR 3127-155
	LOC 11596	DP 130166	LR 3127-156
	PT LOC 23262	DP 240305	LR 3127-158
	PT LOC 11597	DP 130167	LR 3127-157
303	PT LOC 23264	DP 240305	LR 3127-159
	LOC 28449	DP 240305	LR 3127-161
	PT LOC 28975	DP 240305	LR 3127-163
	PT LOC 29055	DP 92002	LR 3096-472
	303	PT LOC 29055	DP 92002

HELD BY LANDGATE
IN DIGITAL FORM ONLY