

NATURE RESERVE

RESERVE NO: 16331

GOVERNMENT GAZETTE  
Date Page No.

FILE NUMBER: 985/76

PURPOSE: Water & Cons. of  
Flora 8.12.67 3385

NAME:

CLASS (Land Act):

AREA: 63.6595 ha 20.4.56 1090

VESTING:


LOCATION NO(S): Vic. 6770, 6771, 4688

CLASSIFICATION:  
(Wildlife Act  
Section 12A)

LITHO: 191/80 B3,4

LOCAL AUTHORITY: NORTHAMPTON SHIRE


Notes:



DOLA

Department of LAND ADMINISTRATION

MIDLAND SQUARE, MIDLAND  
WESTERN AUSTRALIA  
Postal Address: PO Box 2222  
Midland, Western Australia 6056



Your Ref: 018506F3102  
Our Ref : 1188/915  
  
Telephone: 273 7286  
Enquires: Mr N.BUKHARY

EXECUTIVE DIRECTOR  
DEPARTMENT OF CONSERVATION  
AND LAND MANAGEMENT  
PO BOX 104  
COMO 6152.

Dear Sir

**RE RESERVE 16331**

I advise for your information that Executive Council has approved the amendment of Reserve No 16331 (Victoria District) "Water and Conservation of Flora" to comprise Location 11989 as shown on Plan 1853 (enclosed) in lieu of Locations 4688, 6770 and 6771 and of its area being increased accordingly.

Notice to this effect was published in the Government Gazette dated 1 October 1996, and I enclose a print of the said Reserve .

Yours faithfully,

*T. Ramsden*  
for T. RAMSDEN  
A / MANAGER

ACQUISITIONS, ROADS AND RESERVES  
LAND OPERATIONS DIVISION  
C C SHIRE OF NORTHAMPTON  
21 October 1996  
Encl  
10NBR125

1. *File 5.1196*  
2. *Reserves Clerk*


*P. Ms S. Colliss. - p28*

010506 F 3102

28  
43

LAND

**LAND ACT 1933**  
**AMENDMENT OF RESERVES**



Made by His Excellency the Governor under Section 37.

The following reserves have been amended.

DOLA File 2463/976.

Reserve No. 1200 (Thadoona District) "Water and Stopping Place" to comprise Location 16 as surveyed on Crown Survey Diagram 55/1 and of its area being established at 404.6856 hectares accordingly.

Public Plan: Peak Hill (250).

Local Authority—Shire of Meekatharra.

DOLA File 1188/915.

Reserve No. 16331 (Victoria District) "Water and Conservation of Flora" to comprise Location 11989 shown bordered red on Land Administration Plan 18530 in lieu of Locations 4688, 6770 and 6771 and of its area being increased to 67.9 hectares accordingly.

Public Plan: Ajana (50). Ajana Road East.

Local Authority—Shire of Northampton.

DOLA File 2214/955

Reserve No. 24283 (Kwinana Lots C198, C199, C201 and C202) "Housing" to include Lot C697 as shown surveyed on Land Administration Diagram 92658 in lieu of Lots C198 and C199 and of its area remaining unaltered.

Public Plan: BG33 (2) 10.32. Kenton Way.

Local Authority—Town of Kwinana.

DOLA File 736/981.

Reserve No. 37525 (Dampier Location 156) "Arboretum" to exclude that portion now comprising Location 360 on Land Administration Diagram 92222 and of its area being reduced to 19.2713 hectares accordingly.

Public Plan: Roebuck Plains N.W. (25). Great northern Highway near Broome.

Local Authority—Shire of Broome.

DOLA File 716/981.

Reserve No. 37696 (Plantagenet Locations 7509 and 7782) "Public Recreation" to include Location 7775 (formerly Lot 32 on Diagram 75439) and of its area being increased to 15.9228 hectares accordingly.

Public Plan: Oyster Harbour SE (25). near Nanarup Road.

Local Authority—Shire of Albany.

A. A. SKINNER, Chief Executive.

CLERK, WOODVALE - FYE

LA901

**LAND ACT 1933**

**Change of Purpose of Reserves**

Made by His Excellency the Governor under Section 37.

The purpose of the following reserves have been changed.

DOLA File 2648/946

Reserve No. 22584 (Morawa Lots 173 and 180) being changed "Railways" to "Use and Requirements of the Minister for Works".

Public Plan: BG 42 (2) 20.08. Gill Street.

Local Authority—Shire of Morawa.

DOLA File 2214/955

Reserve No. 24283 (Kwinana Lots C697, C201 and C202) being changed from "Housing" to "Use and Requirements of the Minister for Works".

Public Plan: BG 33 (2) 10.32. Kenton Way.

Local Authority—Town of Kwinana.

Handwritten notes: 4.10.96, 3, 175 collin - for your, 2.4.1, A.A. SKINNER, Chief Executive.



6948  
DIA 43393

AJANA

ROAD


EAST

A 16331  
11989  
67.9 ha.

4687  
O.P. VICTORIA 967

4689  
O.P. VICTORIA 967

Includes lots 4688, 6710, & 6711  
Supercedes Pt. Dia. 6907 &  
O.P. VICTORIA 967



LAND DISTRICT VICTORIA		LOCATION 11989	
SURVEYOR'S CERTIFICATE			
I hereby certify that— (a) This plan of survey is a correct and accurate representation of the survey carried out by me personally under my own supervision and recorded in Fieldbooks lodged for the purpose of this plan of survey; (b) The measurements are in strict accordance with the Licensed Surveyors Act and the regulations made thereunder and in particular regulations 23 and 34 of those regulations; and (c) This survey and this plan of survey are in strict accordance with the requirements of the Licensed Surveyors Act and the relevant law in relation to which it is lodged.		SCALE 1:3 000 measurements in metres	FILE 1188/915
Licensed Surveyor <u>P. D. Heyhoe</u> Date <u>22/6/90</u>		SURVEYOR P.D. HEYHOE FIELD BOOK 66 Pages 1-4 Date of Marking 6-4-94	PUBLIC PLAN AJANA 1842-111 1:50 000 INDEX PLAN AJANA 1842-111 1:50 000

PLAN 18520