

RESERVE ACTION SHEET - CONSERVATION RESERVES

RESERVE No. 16787

SHIRE: Boyup Brook

REASON FOR ACTION

Vesting of Reserve 16787 in the Conservation Commission of Western Australia for the purpose of "Conservation of Flora and Fauna". The reserve was previously vested in the Minister for Water Resources for the purpose of "Water Supply". The Reserve is comprised of Nelson Location 13132.

The Reserve was previously used for a railway siding with several freshwater dams installed. The vegetation on the Reserve, and the adjoining Reserve 11404, is representative of the transition from jarrah/marri woodland to wandoo woodland.

Area: 113.7461 hectares

Date of amendment: 23 November 2001

Customer Advice: p. 41

Plans at folios: pp. 39-40, 42

Folio: pp. 43

Native title clearance: Ward High Court decision (previously vested in 1975, Minister for Water Resources)

Recommended IUCN classification: Ia

OFFICER	ACTION	
1 LAND UNIT	Send copies of advice & maps to: - Lisa Wright, Woodvale - Manager, Blackwood District - Manager, Southwest Region	<div style="text-align: right; margin-right: 20px;"> <u>✓ 22/12/03</u> _____ _____ </div>
2 A/LAND COORDINATOR	to note & approve IUCN classification:	_____
3 SENIOR POLICY OFFICER, PVS	to note native title clearance:	_____
4 A/DIRECTOR, NATURE CONSERVATION	to note: prepare media release:	<div style="text-align: right; margin-right: 20px;"> _____ yes / no </div>
5 CIS	please create new file:	_____
6 LAND UNIT	reserve details to inside cover:	_____


CONSERVATION ESTATE OFFICER
LAND ADMINISTRATION SECTION
PARK POLICY AND TOURISM BRANCH

Reserve 16787 within SOUTHWEST/BLACKWOOD Region/District, was
created/amended, effective from 23-11-2001.

Copies of notification of this action and amended plans have been placed at
folios 35, 40-43 incl..

Would you please advise the relevant offices of this amendment through your
Reserve Action Sheet.

Recommended IUCN classification 1a



Program Leader
Tenure Group, GIS
Information Management Branch

20-11-03

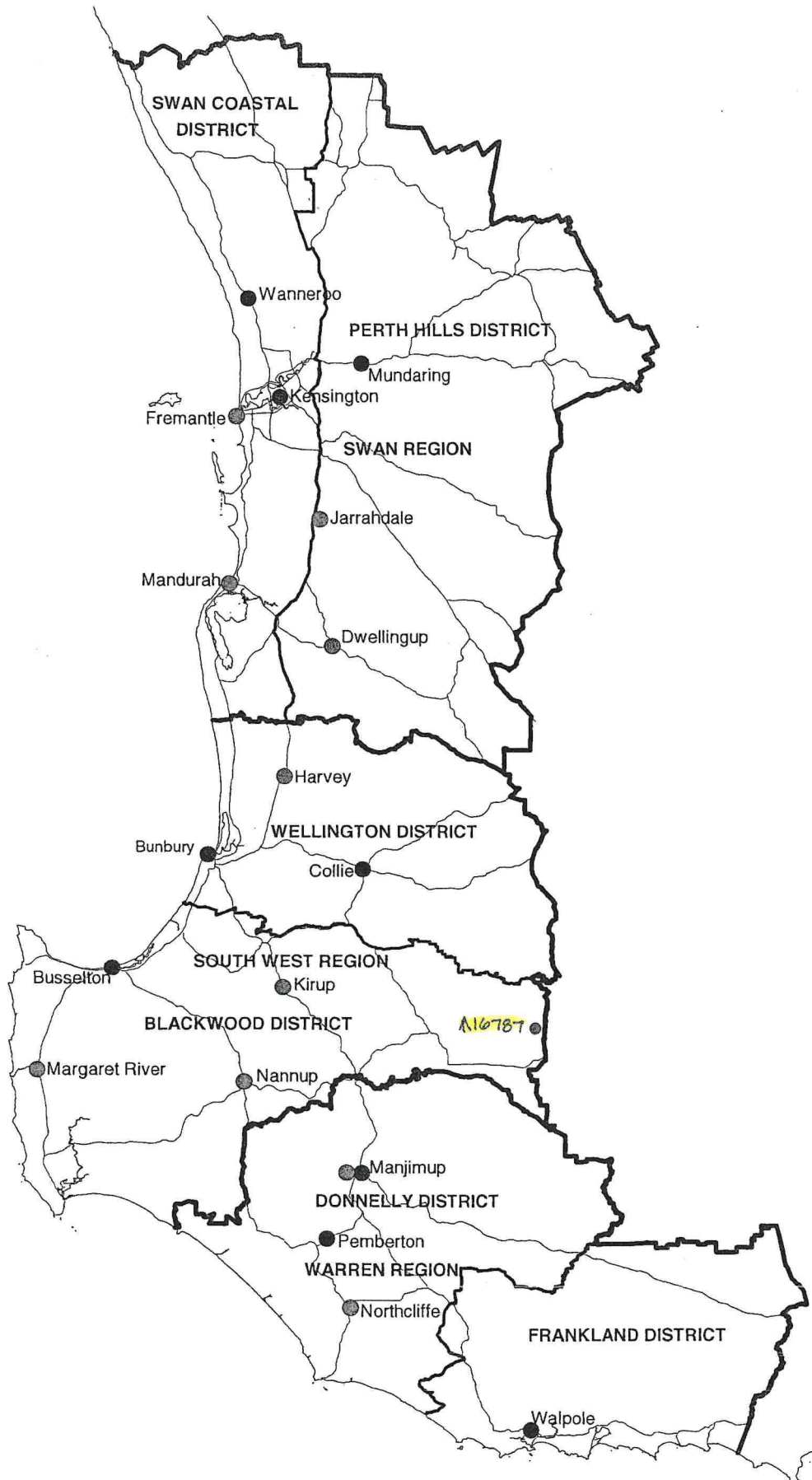
**Customer Advices for Reserve Actions
1/07/2002 - 31/07/2002**

Shire of Boyup Brook 1/07/2002 - 31/07/2002

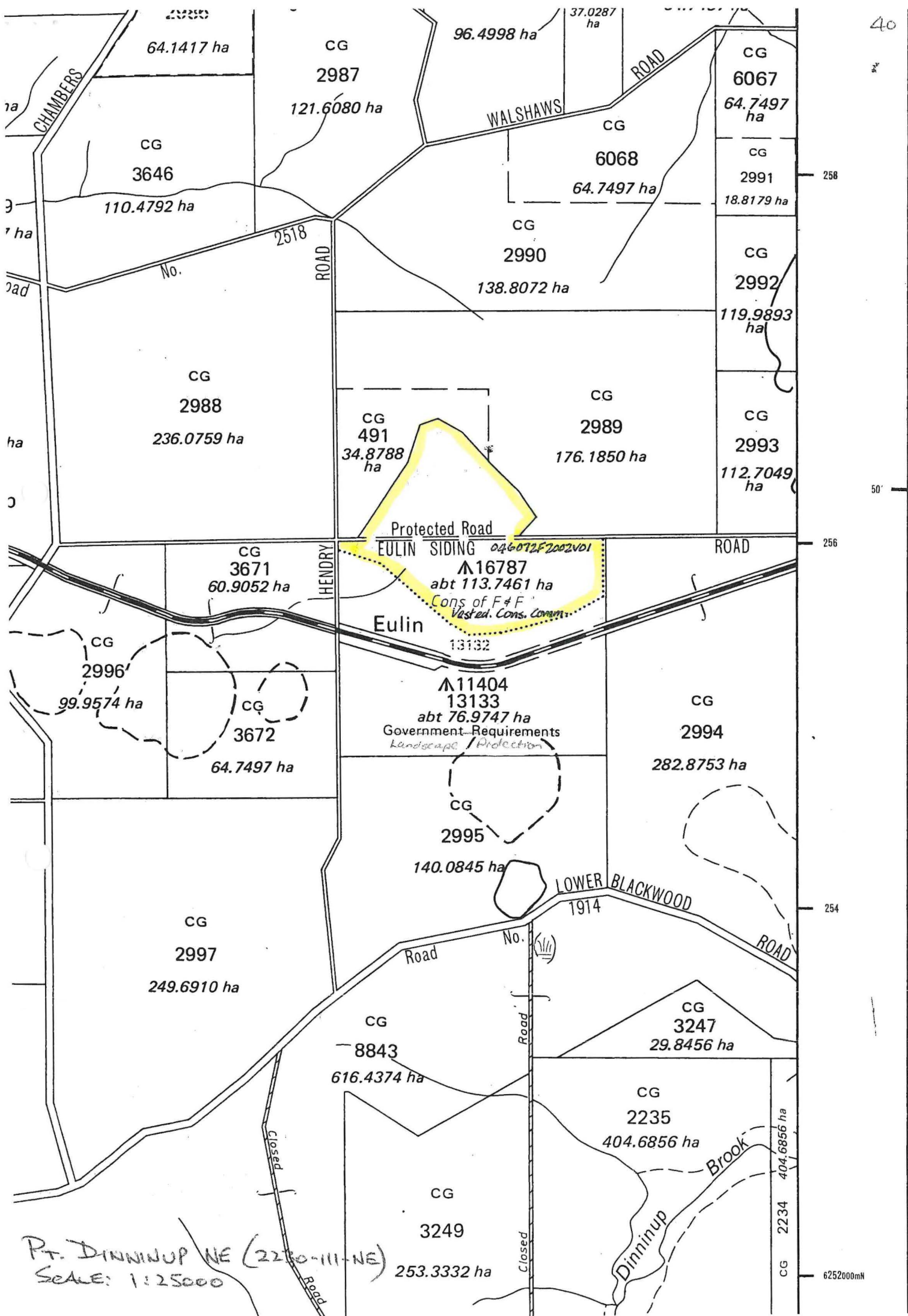
Reserve No.	Land Description	DOLA File No.	Volume/Folio	Action	Document No.	Registered	Street Name	Area	Public Plans
16787	Nelson Location 13132 on Land Administration Reserve Diagram 8.	00479-1907-03RO	3087-910	Change of Purpose to "Conservation of Flora and Fauna"	H936480	23/11/2001	Eulin Siding Road	113.7461 Ha	Dinninup NE (25)
16787		00479-1907-03RO	0000-000	Revocation of Management Order () for the designated purpose of "Water Supply".	H936479	23/11/2001	Eulin Siding Road	113.7461 Ha	Dinninup NE (25)

- Entered into T&SIS d/bare
- white folder amended 9/11/19

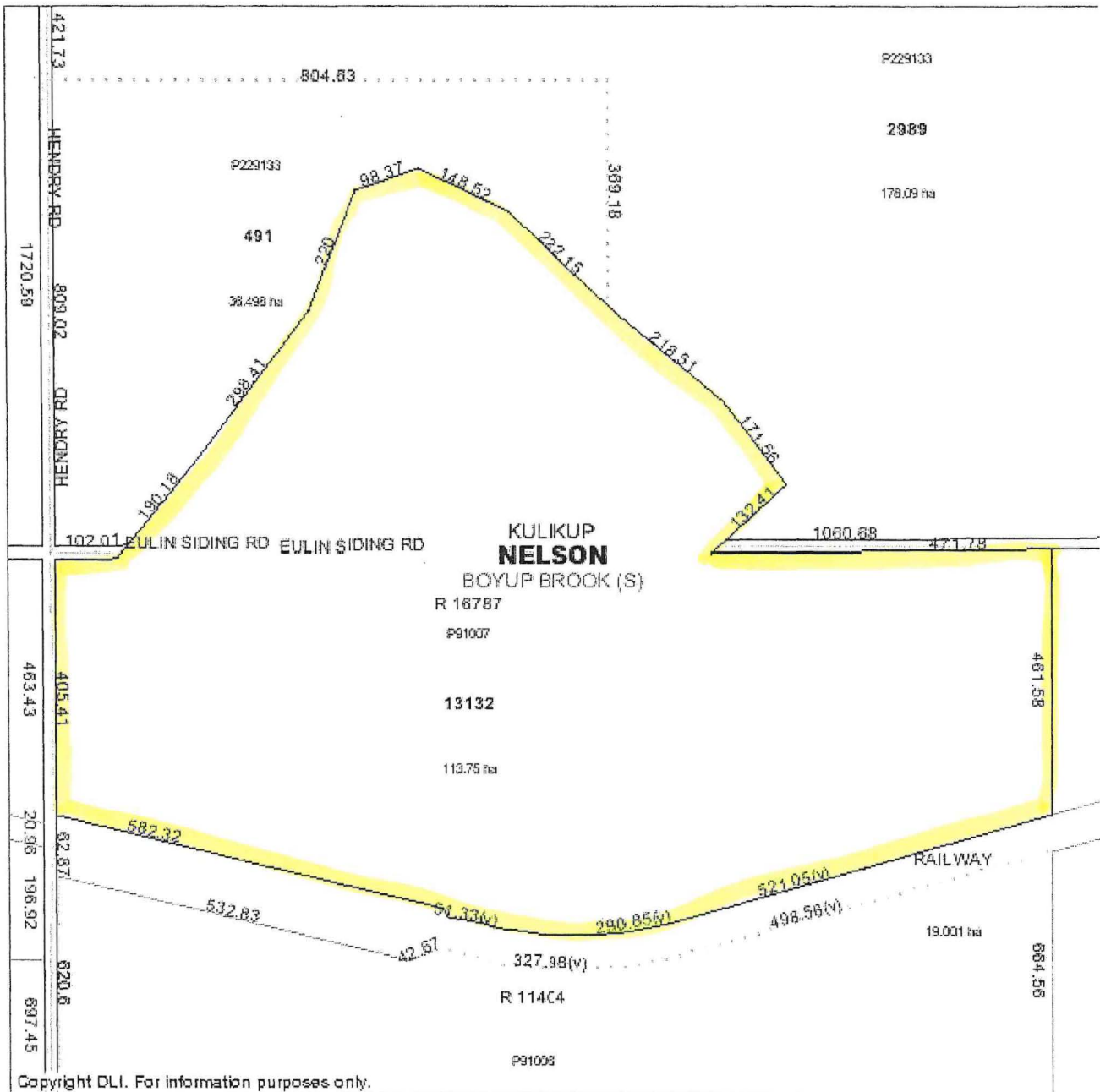
046072F2002V01.



**DEPARTMENT OF CONSERVATION AND LAND MANAGEMENT
REGION AND DISTRICT BOUNDARIES - SOUTH WEST W A
OCTOBER 2001**



Pt. DINNINUP NE (2230-III-NE)
 SCALE: 1:25000



Scale 1:11214

Comment:

WARNING

This product is supplied for information only and is not guaranteed. The information may be out of date and some measurements are digitized. The information should not be relied upon without further verification from the original documents. Where the information is being used for legal purposes the original documents must be searched.