

NATURE RESERVE

RESERVE NO: 16901

GOVERNMENT GAZETTE
Date Page No.

FILE NUMBER: FWD 545/83

PURPOSE: Cons. of Flora & Fauna

20/9/84 3164

NAME:

CLASS (Land Act):

AREA: 17.3313 ha

20/9/84 3155

VESTING: Western Australian Wildlife Authority

LOCATION NO(S): Kojonup Location 9256

CLASSIFICATION:
(Wildlife Act
Section 12A)

LITHO: Plan Mortinup SE 1.25000

LOCAL AUTHORITY: Gnowangerup

Notes:

Customer Advice

Customer Advices for Reserve Actions 1/12/2000 - 31/12/2000

Shire of Gnowangerup 1/12/2000 - 31/12/2000


Reserve No.	Land Description	DOLA File No.	Volume/Folio	Action	Document No.	Registered	Street Name	Area	Public Plans
16395	Plantagenet Location 2828	13991-1905-02RO	0000-00	Reserve Cancellation "Water and Conservation of Flora and Fauna"	H561285	27/09/2000	Gnowangerup - Jerramungup Road	6.1184 Ha	Gnowangerup (25) SW
16395		13991-1905-02RO	0000-000	Revocation of Management Order (Water and Rivers Commission) for the designated purpose of "Water and Conservation of Flora and Fauna".	H561284	27/09/2000	Gnowangerup - Jerramungup Road	6.1184 Ha	Gnowangerup (25) SW
16901 ✓		01702-1890-01RO	3062-485	Revocation of Management Order (NPNCA) for the designated purpose of "Conservation of Flora and Fauna".	H563847	29/09/2000	Broomehill-Gnowangerup Road	26.6779 Ha	Martinup (25) SE
Included in A12901 ✓ 1716	Kojonup Location 9257 on Land Administration Reserve Diagram 529	01702-1890-01RO	3062-487	Reserve Cancellation "Stopping Place for Travellers and Stock"	H563846	29/09/2000	Broomehill - Gnowangerup Road	9.3466 Ha	Martinup (25) SE
CLASS A 12590 ✓		13991-1905-02RO	0000-000	Revocation of Management Order (WA Wildlife Authority) for the designated purpose of "Conservation of Flora and Fauna".	H561287	27/09/2000	Gnowangerup - Jerramungup Road	63.7101 Ha	Gnowangerup (25) SW
CLASS A RESERVE 12590 ✓	Plantagenet Location 6087	13991-1905-02RO	0000-000	Amendment of Reserve to To now comprise of Plantagenet Location 8068 on Land Administration Diagram 94876 (Crown Land Title Volume 3118 Folio 214) in lieu of Plantagenet Location 6087, and its area being increased to 63.7101 hectares accordingly.	H561286	27/09/2000	Gnowangerup - Jerramungup Road	63.7101 Ha	Gnowangerup (25) SW
CLASS A RESERVE 16901 ✓	Kojonup Location 9256 on Land Administration Reserve Diagram 530	01702-1890-01RO	3062-485	Amendment of Reserve to To now include Kojonup Location 9257 as depicted on Land Administration Reserve Diagram 529 and its area being increased to 26.6779 hectares accordingly	H563848	29/09/2000	Broomehill-Gnowangerup Road	26.6779 Ha	Martinup (25) SE
18457	Gnowangerup Lot 192 on Land Administration District Plan A1582 Gnowangerup Lot 193 on Land Administration District Plan A1582	05233-1923-01RO	3038-351	Reserve Cancellation "Shire Purposes"	H539225	31/08/2000	Corbett Street	2023 sqm	BK29 (2) 18.05
18457		05233-1923-01RO	3038-351	Revocation of Management Order (Shire of Gnowangerup) for the designated purpose of "Shire Purposes".	H539223	31/08/2000	Corbett Street	2023 sqm	BK29 (2) 18.05
22718	Gnowangerup Lot 190 on Land Administration District Plan A1582 Gnowangerup Lot 191 on Land Administration District Plan A1582	03379-1988-01RO	3038-349	Reserve Cancellation "Shire Purposes"	H539224	31/08/2000	Corbett Street	2023 sqm	BK29 (2) 18.05
22718		03379-1988-01RO	3038-349	Revocation of Management Order (Shire of Gnowangerup) for the designated purpose of "Shire Purposes".	H539222	31/08/2000	Corbett Street	2023 sqm	BK29 (2) 18.05

Vesting in LIA = 6.10.2000 (Doc completed 5.12.00. TENIS amended)

Vesting in LIA = 4.12.2000 (Should be Cons Comm of WA) Doc completed 5.12.00 but TENIS shire NFA *Need to change to Cons Comm

WBR/ Katarung
TENIS - while fold amended
sc
22.1.01

- 21/8
 1. ~~LAND TENURE CLERK~~
 2. ~~ASST RESERVES CLERK~~ MR
 3. RESERVES CLERK
 4. SENIOR CLERK RESRVES
 5. MAN. W & L



6. TIMBER PRODUCTION
 7. REGISTRAR
 8. SC FLORA
 9. SC FAUNA
 10. ASST RESERVES CLERK

Government Gazette

OF

WESTERN AUSTRALIA

(Published by Authority at 3.30 pm)

No. 82]

PERTH: FRIDAY, 18 AUGUST

[1989

Local Courts Amendment Act (No. 2) 1987

PROCLAMATION

WESTERN AUSTRALIA } His Excellency the Honourable Sir Francis
 FRANCIS BURT, } Theodore Page Burt, Companion of the Order of
 Lieutenant-Governor, } Australia, Knight Commander of the Most Dis-
 and Administrator, } tinguished Order of Saint Michael and Saint
 [L.S.] } George, Queen's Counsel, Lieutenant-Governor
 and Administrator of the State of Western
 Australia.

UNDER section 2 of the Local Courts Amendment Act (No. 2) 1987, I, the Lieutenant-Governor and Administrator, acting with the advice and consent of the Executive Council, do hereby fix 1 October 1989 as the day on which the Local Courts Amendment Act (No. 2) 1987 shall come into operation.

Given under my hand and the Seal of the State on 8th August 1989.

By His Excellency's Command,
 J. M. BERINSON,
 Attorney General.

GOD SAVE THE QUEEN !

Land Act 1933

PROCLAMATION

WESTERN AUSTRALIA } His Excellency the Honourable Sir Francis
 FRANCIS BURT, } Theodore Page Burt, Companion of the Order of
 Lieutenant-Governor, } Australia, Knight Commander of the Most Dis-
 and Administrator, } tinguished Order of Saint Michael and Saint
 [L.S.] } George, Queen's Counsel, Lieutenant-Governor
 and Administrator of the State of Western
 Australia.

File No. 1900/984.

WHEREAS by section 31 (1) (a) of the Land Act 1933, the Governor may by Proclamation and subject to such conditions as may be expressed therein classify as of Class "A" any such lands of the Crown reserved to Her Majesty for any purpose and whereas it is deemed expedient that the Reserves listed on the attached schedule for the designated purpose of "Conservation of Flora and Fauna" as described, should be classified as of Class "A": Now, therefore, I, the Lieutenant-Governor and Administrator, with the advice and consent of Executive Council do by this my Proclamation classify as of Class "A" the reserves described in the schedule.

Notice to Subscribers

As *Government Gazette* (No. 81) pages 2745 to 2746 contained only a determination of the restricted publications and as the issue is not covered by the Annual Subscription it was not issued to subscribers in the usual manner. Copies may be purchased from—

State Printing Division,
 Publication Sales,
 22 Station Street,
 Wembley.

Parliamentary Papers,
 Ground Floor, Alexander Library Building,
 Perth Cultural Centre.

GARRY L. DUFFIELD,
 Government Printer.

18 August 1989.

Schedule

File No.; Reserve No.; Land Description; Area Hectares; Plan.

2766/89; 798; Plantagenet Locations 5070, 5071 and 4420; 50.5073; Mt Barker, S.W. 1:25 000.

799/18; 4070; Swan Location 2302; 17.4138; Jumperkine, N.W. 1:25 000.

10120/05; 9920; Kojonup Location 3824; 12.5251; Woodanilling, S.W. 1:25 000.

2799/17; 16901; Kojonup Location 9256; 17.3313; Martinup, S.E. 1:25 000.

2884/17; 16907; Murray Locations 1285, 1294 and 1558; 113.0597; Pinjarra, S.W. 1:25 000.

1272/63; 33192; Nelson Location 13134; 18.0605; 442B/40.

2452/74; 34772; Meenaar Lot 71; 29.5585; Meenaar Townsite.

2015/82; 38303; Pootenup Lots 54 and 56; 47.0300; Pootenup Townsite.

Given under my hand and the Public Seal of Western Australia, at Perth, this 8th day of August 1989.

By His Excellency's Command,

E. K. HALLAHAN,
Minister for Lands.

GOD SAVE THE QUEEN !

2821/33; 21180; Ningham Location 4247.; 89.1428; Wialki 1:50 000.

6208/51; 23339; Yilgarn Location 1233; 465.9905; Walyahmoning 1:50 000.

1922/36; 24465; Yilgarn Locations 1166 and 14043.; 531.7443; Walyahmoning 1:50 000.

1548/58; 25126; Yilgarn Location 365; 79.8850; Coorancooping 1:50 000.

4157/67; 29249; Roe Locations 223 and 2963.; 317.1124; Mt. Walker and Borayukkin 1:50 000.

3252/78; 36448; Ninghan Location 4223.; 12.0883; 89/80.

1472/84; 38796; Victoria Location abt 11544.; 32.6500; 156/80.

2023/85; 39186; Ninghan Location 3000.; 102.6308; Mollerin 1:50 000.

1180/84; 39621; Kojonup Location 9267.; 369.2109; Lake Clabburn N.E. 1:25 000.

Given under my hand and the Public Seal of Western Australia, at Perth, this 8th day of August, 1989.

By His Excellency's Command,

E. K. HALLAHAN,
Minister for Lands.

GOD SAVE THE QUEEN !

Land Act 1933

PROCLAMATION

WESTERN AUSTRALIA } His Excellency the Honourable Sir Francis
FRANCIS BURT, } Theodore Page Burt, Companion of the Order of
Lieutenant-Governor, } Australia, Knight Commander of the Most Distinguished Order of Saint Michael and Saint George, Queen's Counsel, Lieutenant-Governor and Administrator of the State of Western Australia.
and Administrator. }
[L.S.]

File No. 1900/984.

WHEREAS by section 31 (1) (a) of the Land Act 1933, the Governor may by Proclamation and subject to such conditions as may be expressed therein classify as of Class "A" any such lands of the Crown reserved to Her Majesty for any purpose and whereas it is deemed expedient that the Reserves listed on the attached schedule for the designated purpose of "Water and Conservation of Flora and Fauna" as described, should be classified as of Class "A"; Now, therefore, I, the Lieutenant-Governor and Administrator, with the advice and consent of Executive Council do by this my Proclamation classify as of Class "A" the reserves described in the schedule.

Schedule

File No.; Reserve No.; Land Description; Area (Hectares); Plan.

2747/83; 641; Victoria Location 7252.; 40.4200; 192/80.

2018/00; 7128; Kojonup Location 122.; 40.4686; Carlecatup S.W. 1:25 000.

12033/03; 10753; Avon Location 5513.; 54.2279; Mears S.W. 1:25 000.

6001/07; 11717; Jennaberring Agricultural Area Lot 31.; 36.4217; Pantapin S.W. 1:25 000.

3576/04; 11776; Avon Location 6097.; 40.4686; Youndequin N.E. 1:25 000.

12235/09; 12712; Avon Locations 10102, 21305 and 21628.; 45.3097; Babakin N.E. 1:25 000.

18280/10; 15702; Avon Locations 6418 and 17381.; 301.4908; Mt. Dillon N.W. 1:25 000.

13061/08; 15794; Avon Location 20683.; 40.4686; Cadoux N.E. 1:25 000.

54/16; 16479; Williams Location 8999.; 77.1837; Sewell S.E. 1:25 000.

164/17; 16896; Pintharuka Lot 33.; 4.2567; Pintharuka Townsite.

306/21; 17648; Roe Locations 30 and 1005.; 348.0297; Burrup 1:50 000.

4702/24; 18735; Roe Location 821.; 121.4057; Lake O'Connor 1:50 000.

1899/82; 18773; Jilbadji Location 241.; 450.8198; Moorine Rock 1:50 000.

52/26; 19327; Avon Location 23857.; 6.0703; Pikaring S.W. 1:25 000.

Residential Tenancies Act 1987

PROCLAMATION

WESTERN AUSTRALIA } His Excellency the Honourable Sir Francis
FRANCIS BURT, } Theodore Page Burt, Companion of the Order of
Lieutenant-Governor, } Australia, Knight Commander of the Most Distinguished Order of Saint Michael and Saint George, Queen's Counsel, Lieutenant-Governor and Administrator of the State of Western Australia.
and Administrator. }
[L.S.]

UNDER section 2 of the Residential Tenancies Act 1987, I, the Lieutenant-Governor and Administrator, acting with the advice and consent of the Executive Council, do hereby fix 1 October 1989 as the day on which the Residential Tenancies Act 1987 shall come into operation.

Given under my hand and the Seal of the State on 8th August 1989.

By His Excellency's Command,

YVONNE HENDERSON,
Minister for Consumer Affairs.

GOD SAVE THE QUEEN !

AT a meeting of the Executive Council held in the Executive Council Chambers, at Perth, on 8 August 1989 the following Orders in Council were authorised to be issued.

Child Welfare Act 1947

ORDER IN COUNCIL

WHEREAS by section 19(2)(a) of the Child Welfare Act 1947, it is provided that the Lieutenant-Governor and Administrator may appoint such persons, male or female, as he may think fit, to be members of any particular Children's Court and may determine the respective seniorities of such members and whereas by section 19(1)(b)(ii) of the said Act, the Lieutenant-Governor and Administrator may amend, vary or revoke any such appointment: Now therefore His Excellency the Lieutenant-Governor and Administrator by and with the advice and consent of the Executive Council doth hereby appoint the person named in the First Schedule hereto to be a member of the Children's Court at the place mentioned and doth hereby revoke the appointment of the person named in the Second Schedule hereto to be a member of the Children's Court at the place mentioned.

First Schedule

Kununurra—Dennis Barr O'Brien.

Second Schedule

Kununurra—Arthur Donald Gray.

G. PEARCE,
Clerk of the Council.

Land Act 1933
ORDERS IN COUNCIL

WHEREAS by section 33 of the Land Act 1933, it is made lawful for the Governor to direct that any reserve shall vest in and be held by any person or persons to be named in the Order, in trust for any designated purpose specified in such Order and with power of leasing; and whereas it is deemed expedient as follows—

File No. 4625/04—That Reserve No. 11625 (Swan Location 2442) should vest in and be held by the Shire of Mundaring in trust for the designated purpose of "Recreation".

File No. 639/91V2—That Reserve No. 23432 (Northampton Lots 317 and 469) should vest in and be held by the Shire of Northampton in trust for the designated purpose of "Showground and Recreation".

Now, therefore, His Excellency the Lieutenant-Governor and Administrator, by and with the advice and consent of the Executive Council, does hereby direct that the beforementioned Reserves shall vest in and be held by the bodies mentioned previously in trust for the previously named reasons with power to those bodies subject to the approval in writing of the Minister for Lands to each and every lease or assignment of lease being first obtained, to lease the whole or any portion thereof for any term not exceeding 21 years from the date of the lease, subject nevertheless to the powers reserved to him by section 37 of the said Act; provided that no such lease or assignment of lease shall be valid or operative until the approval of the Minister for Lands or an officer authorised in that behalf by the Minister, has been endorsed on the Lease Instrument, or Deed of Assignment, as the case may be.

G. PEARCE,
Clerk of the Council.

Land Act 1933
ORDERS IN COUNCIL

WHEREAS by section 33 of the Land Act 1933, it is made lawful for the Governor to direct that any reserve shall vest in and be held by any person or persons to be named in the order in trust for any designated purpose specified in such order: And whereas it is deemed expedient as follows—

File No. 3659/78—That Reserve No. 36201 (Canning Location 3159) should vest in and be held by the Water Authority of Western Australia in trust for the designated purpose of "Drainage".

File No. 4266/968—That Reserve No. 30288 (Port Hedland Lot 2047) should vest in and be held by the Shire of Port Hedland in trust for the designated purpose of "Drainage".

File No. 1990/75—That Reserve No. 34970 (Port Hedland Lots 3266, 3726, 3746 and 3825) should vest in and be held by the Shire of Port Hedland in trust for the designated purpose of "Drain".

File No. 1594/32—That Reserve No. 9809 (Nelson Location 12849) should vest in and be held by the Shire of Manjimup in trust for the designated purpose of "Parkland Rehabilitation Gravel and Water".

File No. 1900/984—That Reserve Nos. as listed in the Schedule should vest in and be held by the National Parks and Nature Conservation Authority in trust for the designated purpose of "Conservation of Flora and Fauna".

Schedule

Reserve Number;	Land Description.
798;	Plantagenet Locations 5070, 5071 and 4420.
4070;	Swan Location 2302.
9920;	Kojonup Location 3824.
16901;	Kojonup Location 9256.
16907;	Murray Locations 1285, 1294 and 1558.
33192;	Nelson Location 13134.

File No. 1685/95—That Reserve No. 11081 (Nelson Location 13282) should vest in and be held by the Shire of Manjimup in trust for the designated purpose of "Parkland Rehabilitation, Gravel and Water".

File No. 3754/06—That Reserve No. 10391 (Nelson Location 12884) should vest in and be held by the Shire of Manjimup in trust for the designated purpose of "Parkland Rehabilitation, Gravel and Water".

File No. 518/897—That Reserve No. 4510 (Nelson Location 12817) should vest in and be held by the Shire of Manjimup in trust for the designated purpose of "Parkland Rehabilitation and Water".

File No. 644/33—That Reserve No. 21040 (Esperance Location 1755) should vest in and be held by the Shire of Esperance in trust for the designated purpose of "Historical Site".

File No. 1313/988—That Reserve No. 13499 (Nelson Location 13319) should vest in and be held by the Shire of Manjimup in trust for the designated purpose of "Gravel and Parkland Rehabilitation".

File No. 854/963—That Reserve No. 27045 (Canning Location 1938) should vest in and be held by the Water Authority of Western Australia in trust for the designated purpose of "Drainage Purposes".

File No. 817/966—That Reserve No. 28357 (Swan Location 8157) should vest in and be held by the City of Bayswater in trust for the designated purpose of "Drainage".

File No. 1549/966—That Reserve No. 28425 (Canning Locations 2048 and 2854) should vest in and be held by the Water Authority of Western Australia in trust for the designated purpose of "Drainage".

File No. 2153/968—That Reserve No. 31009 (Canning Location 2372) should vest in and be held by the Water Authority of Western Australia in trust for the designated purpose of "Drain".

File No. 1851/71—That Reserve No. 34133 (Port Hedland Lot 2525) should vest in and be held by the Shire of Port Hedland in trust for the designated purpose of "Drainage Sump".

File No. 3288/977—That Reserve No. 35885 (Victoria Location 11778) should vest in and be held by the Shire of Dandaragan in trust for the designated purpose of "Rubbish Disposal Site".

File No. 2796/77—That Reserve No. 36025 (Port Hedland Lot 5435) should vest in and be held by the Shire of Port Hedland in trust for the designated purpose of "Drain".

File No. 1923/987—That Reserve No. 40153 (Port Hedland Lot 5757) should vest in and be held by the Shire of Port Hedland in trust for the designated purpose of "Drainage".

File No. 2144/988—That Reserve No. 40978 (King Location 698) should vest in and be held by the Australian Telecommunications Commission in trust for the designated purpose of "Repeater Station Site".

Now, therefore, His Excellency the Lieutenant-Governor and Administrator, by and with the advice and consent of the Executive Council, hereby directs that the beforementioned Reserves shall vest in and be held by the bodies which were mentioned in trust for the purposes aforesaid, subject nevertheless to the powers reserved to him by section 37 of the said Act.

G. PEARCE,
Clerk of the Council.

Land Act 1933
ORDERS IN COUNCIL

WHEREAS by section 34B (2) of the Land Act 1933, it is made lawful for the Governor to revoke an Order in Council issued pursuant to section 34 of that Act.

File No. 1594/32—And whereas by portion of Order in Council dated 28 April 1909 Reserve No. 9809 was placed under the control of the Warren Road Board as a Board of Management for the purpose of "Water".

File No. 1313/988—And whereas by portion of Order in Council dated 9 September 1914 Reserve No. 13499 was placed under the control of the Warren Road Board as a Board of Management for the purpose of "Water".

Now therefore, His Excellency the Lieutenant-Governor and Administrator, by and with the advice and consent of the Executive Council, hereby directs that the beforementioned portions of Orders in Council be revoked and the appointment of the body previously mentioned as a Board of Management cancelled accordingly.

G. PEARCE,
Clerk of the Council.

Land Act 1933

ORDERS IN COUNCIL

WHEREAS by section 34B (1) of the Land Act 1933, it is made lawful for the Governor to revoke an Order in Council issued pursuant to section 33 of that Act.

File No. 639/91V2—And whereas by Order in Council dated 30 August 1988, Reserve No. 23432 was vested in the Shire of Northampton in trust for the designated purpose of "Showground and Recreation" with power, subject to the approval in writing of the Minister for Lands being first obtained, to lease the whole or any portion thereof for any term not exceeding 21 years from the date of the lease.

File No. 2551/981—And whereas by Order in Council dated 15 September 1982 Reserve No. 37932 was vested in the Commissioner of Main Roads in trust for the designated purpose of "Quarry (Sand)".

File No. 1900/984—And whereas by Orders in Council issued on dates specified in the schedule the respective listed Reserves were vested in the Western Australian Wildlife Authority in trust for the designated purpose of "Conservation of Flora and Fauna".

Schedule

Reserve Number; Order in Council dated.

798; 30 September 1983.

4070; 20 February 1980.

9920; 17 December 1969.

16901; 18 September 1984.

16907; 14 November 1980.

33192; 5 July 1983.

File No. 3288/977—And whereas by Order in Council dated 21 February 1979 Reserve No. 35885 was vested in the Shire of Dandaragan in trust for the designated purpose of "Rubbish Disposal Site".

File No. 1231/47—And whereas by Order in Council dated 7 May 1985 Reserve No. 22698 (Albany Lot 1366) was vested in the Town of Albany in trust for the designated purpose of "Recreation and Associated Business Purposes" with power, subject to the approval in writing of the Minister for Lands being first obtained, to lease the whole or any portion thereof for any term not exceeding 50 years from the date of the lease.

File No. 4625/04—And whereas by Order in Council dated 14 August 1911 Reserve No. 11625 was vested in the Greenmount Road Board in trust for the designated purpose of "Recreation".

File No. 644/33—And whereas by Order in Council dated 25 July 1933 Reserve No. 21040 was vested in William Henry Grigg, Walter John Charles Daniel, William Arthur Craze, Arthur Dryland Tranter and C. T. Flinthum in trust for the designated purpose of "Hall Site and Recreation Ground".

File No. 884/58—And whereas by Order in Council dated 1 April 1959 Reserve No. 25308 was vested in the Perth Road Board in trust for the designated purpose of "Recreation and Drainage".

File No. 2963/15—And whereas by Order in Council dated 15 May 1984 Reserve No. 16201 was vested in the Minister for Water Resources in trust for the designated purpose of "Water and Timber".

Now therefore, His Excellency the Lieutenant-Governor and Administrator, by and with the advice and consent of the Executive Council, hereby directs that the beforementioned Orders in Council be revoked and the Vesting Orders cancelled accordingly.

G. PEARCE,
Clerk of the Council.

Land Act 1933

ORDER IN COUNCIL

File No. 1231/47.

WHEREAS by section 33 of the Land Act 1933, it is made lawful for the Governor to direct that any Reserve shall vest in and be held by any person or persons to be named in the Order, in trust for any designated purpose specified in such Order and with power of leasing; and whereas it is deemed expedient that Reserve No. 22698 (Albany Lots 1366 and 976) should vest in and be held by the Town of Albany in trust for the designated purpose of "Recreation and Associated Business Purposes".

Now, therefore, His Excellency the Lieutenant-Governor and Administrator, by and with the advice and consent of the Executive Council, does hereby direct that the beforementioned Reserve shall vest in and be held by the Town of Albany in trust for "Recreation and Associated Business Purposes" with power to the said the Town of Albany subject to the approval in writing of the Minister for Lands to each and every lease or assignment of lease being first obtained, to lease the whole or any portion thereof for any term not exceeding 50 years from the date of the lease, subject nevertheless to the powers reserved to him by section 37 of the said Act; provided that no such lease or assignment of lease shall be valid or operative until the approval of the Minister for Lands or an officer authorised in that behalf by the Minister, has been endorsed on the Lease Instrument, or Deed of Assignment, as the case may be.

G. PEARCE,
Clerk of the Council.

Land Act 1933

ORDER IN COUNCIL

File No. 2239/989.

WHEREAS by section 33 of the Land Act 1933, it is made lawful for the Governor to direct that any Reserve shall vest in and be held by any person or persons to be named in the Order, in trust for any designated purpose specified in such Order and with power of leasing; and whereas it is deemed expedient that Reserve No. 41026 (Ravensthorpe Lot 780) should vest in and be held by the Honourable Keith James Wilson M.L.A. Minister for Health for the time being and his successors in Office in trust for the designated purpose of "Housing (Health Department)".

Now, therefore, His Excellency the Lieutenant-Governor and Administrator, by and with the advice and consent of the Executive Council, does hereby direct that the above-mentioned Reserve shall vest in and be held by the Honourable Keith James Wilson M.L.A. Minister for Health for the time being and his successors in Office in trust for "Housing (Health Department)" with power to the said the Honourable Keith James Wilson M.L.A. Minister for Health for the time being and his successors in Office to lease the whole or any portion thereof for any term, subject nevertheless to the powers reserved to him by section 37 of the said Act.

G. PEARCE,
Clerk of the Council.

Conservation and Land Management Act 1984

ORDER IN COUNCIL

CALM 001607F3001; LA 1879/934.

WHEREAS by the Conservation and Land Management Act 1984, it is provided that the Governor may by Order in Council declare any Crown Lands as Timber Reserves within the meaning and for the purposes of that Act; Now therefore, His Excellency the Lieutenant-Governor and Administrator with the advice and consent of the Executive Council hereby declares the area described in the schedule hereto as an addition to Timber Reserve No. 51 within the meaning and for the purposes of the said Act.

Schedule

All that portion of land formerly comprised in Reserve 16202 (Williams Locations 15713 and 15729) containing as area of 1279.8172 hectares as bordered red on Reserve Plan No. 241.

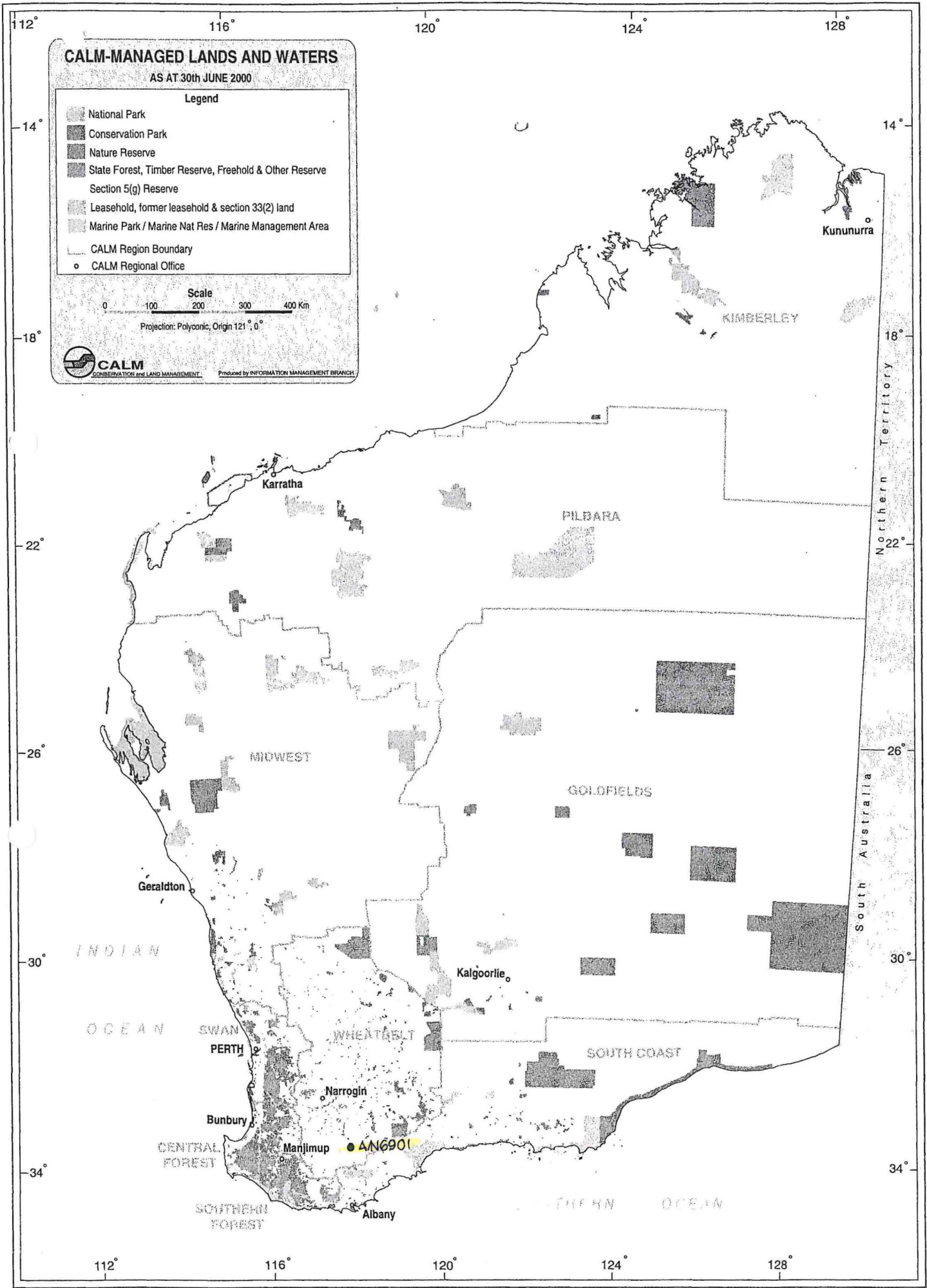
(Public Plan Congelin N.E. 1:25 000.)

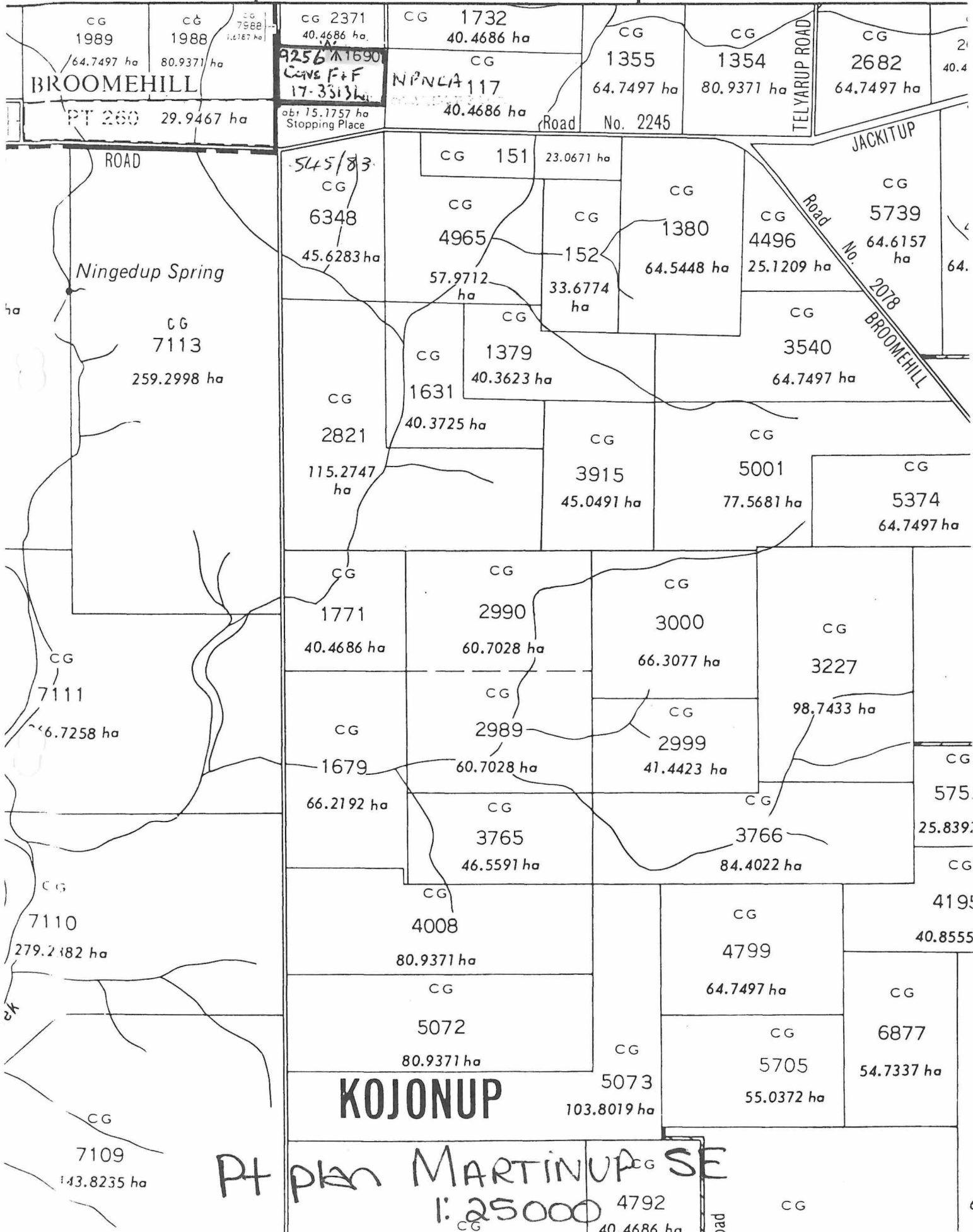
G. PEARCE,
Clerk of the Council.

JUSTICES ACT 1902

IT is hereby notified for public information that the Lieutenant-Governor and Administrator in Executive Council has approved of the appointment of Gavan Raymond Jones of 53 Portree Way, Duncraig and 109 St. George's Terrace, Perth to the Commission of the Peace for the State of Western Australia.

D. G. DOIG,
Under Secretary for Law.





BROOMEHILL

CG 2371
40.4686 ha
CG 1732
40.4686 ha
CG 1355
64.7497 ha
CG 1354
80.9371 ha
CG 2682
64.7497 ha

CG 151
23.0671 ha
CG 4965
45.6283 ha
CG 1380
64.5448 ha
CG 4496
25.1209 ha
CG 5739
64.6157 ha

TELARUP ROAD

JACKITUP ROAD

Ningedup Spring

CG 7113
259.2998 ha

CG 6348
45.6283 ha
CG 152
33.6774 ha
CG 1379
40.3623 ha
CG 1631
40.3725 ha
CG 3915
45.0491 ha
CG 5001
77.5681 ha
CG 5374
64.7497 ha

CG 5739
64.6157 ha
CG 3540
64.7497 ha
CG 5374
64.7497 ha

CG 1771
40.4686 ha
CG 2990
60.7028 ha
CG 2989
60.7028 ha
CG 3765
46.5591 ha
CG 4008
80.9371 ha
CG 5072
80.9371 ha
CG 5073
103.8019 ha

CG 2990
60.7028 ha
CG 2989
60.7028 ha
CG 3765
46.5591 ha
CG 4008
80.9371 ha
CG 5072
80.9371 ha
CG 5073
103.8019 ha

CG 3000
66.3077 ha
CG 2999
41.4423 ha
CG 3766
84.4022 ha
CG 4799
64.7497 ha
CG 5705
55.0372 ha

CG 3227
98.7433 ha
CG 575
25.839 ha
CG 4195
40.8555 ha
CG 6877
54.7337 ha

CG 7111
66.7258 ha

CG 7110
279.2482 ha

CG 7109
143.8235 ha

KOJONUP

Pt plan MARTINUP SE
1:25000
CG 4792
40.4686 ha

PART OF A
PLAN

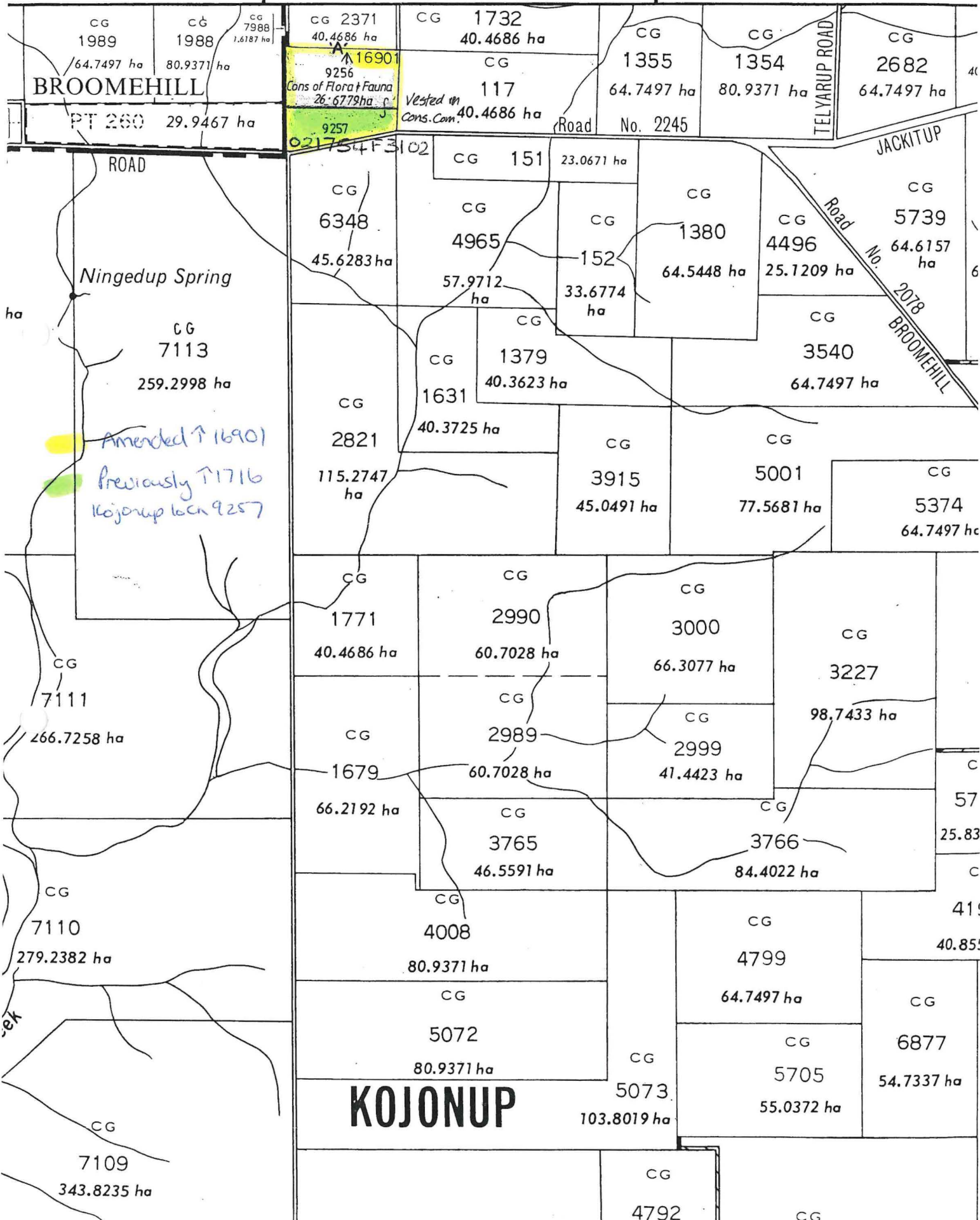
MARTINUP S.E. WESTERN AUSTRALIA 106

SCALE 1:25 000.

55'

586

584



7988

2371
DIA. 16382

1732
DIA. 7929

1988
DIA. 9576

ROAD


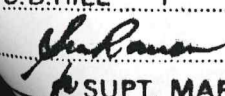
↑ 16901
9256

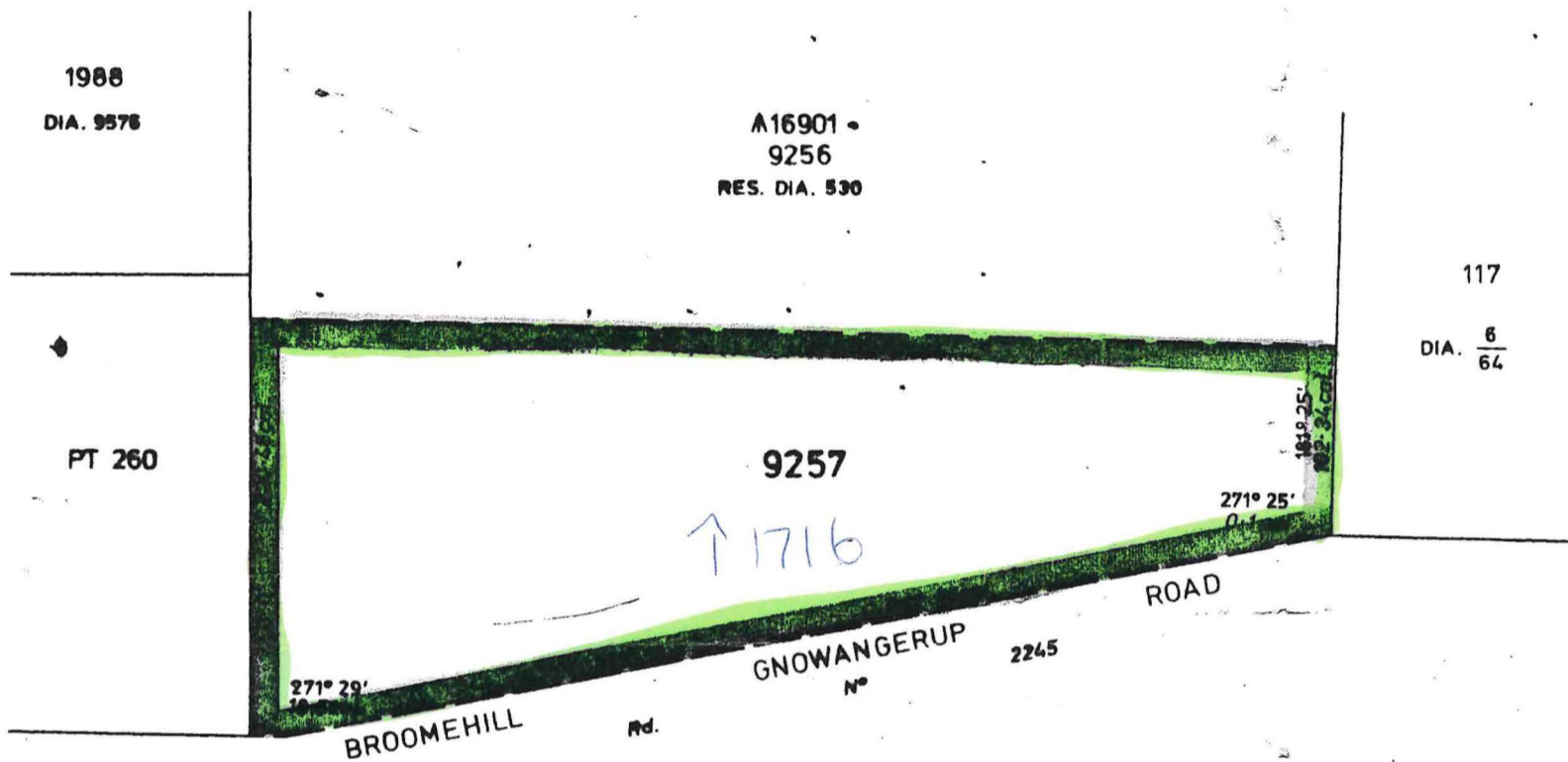
117
DIA. $\frac{6}{64}$

PT. 260

A 1716
9257
RES. DIA. 529

LANDS IN RESERVE OF A 1716

RESERVE No. 16901		Purpose CONSERVATION OF FLORA AND FAUNA				Area 17.3313 ha.																																																													
CORR. No. 2799/17		<table border="1"> <thead> <tr> <th colspan="6">AMENDMENTS</th> </tr> <tr> <th>Gaz</th> <th>Page</th> <th>Intls</th> <th>Gaz</th> <th>Page</th> <th>Intls</th> </tr> </thead> <tbody> <tr><td> </td><td> </td><td> </td><td> </td><td> </td><td> </td></tr> <tr><td> </td><td> </td><td> </td><td> </td><td> </td><td> </td></tr> <tr><td> </td><td> </td><td> </td><td> </td><td> </td><td> </td></tr> <tr><td> </td><td> </td><td> </td><td> </td><td> </td><td> </td></tr> <tr><td> </td><td> </td><td> </td><td> </td><td> </td><td> </td></tr> <tr><td> </td><td> </td><td> </td><td> </td><td> </td><td> </td></tr> <tr><td> </td><td> </td><td> </td><td> </td><td> </td><td> </td></tr> <tr><td> </td><td> </td><td> </td><td> </td><td> </td><td> </td></tr> </tbody> </table>				AMENDMENTS						Gaz	Page	Intls	Gaz	Page	Intls																																																	SCALE 1:4000	
AMENDMENTS																																																																			
Gaz	Page	Intls	Gaz	Page	Intls																																																														
DISTRICT KOJONUP		All measurements in metres				GAZETTED PAGE																																																													
PUBLIC PLAN		Recorded on Public Plan				Registered 23.7.76																																																													
MARTINUP S.E. 1:25000		On Key Plan MARTINUP 1:50000				Custodian of Plans																																																													
DRAWN BY D.B.HILL		Date 10.7.84																																																																	
REF. D.B.HILL 1		Page 1																																																																	
Supt. Mapping Branch		SUBJECT TO SURVEY				RESERVE DIAGRAM No. 530																																																													



RESERVE No. 1716		Purpose STOPPING PLACE				Area 9.3466ha.																																																													
CORR. No. 2640/68 DISTRICT KOJONUP PUBLIC PLAN MARTINUP S.E. 1:25000						SCALE All measurements in metres																																																													
PREPARED BY D.B.HILL Date 11.7.84 CAL. BOOK REF. D.B.HILL 1 Page 1 CHECKED <i>[Signature]</i> 13.7.84 Supt. Mapping Branch		AMENDMENTS				GAZETTED PAGE Recorded on Public Plan Registered 23.7.84 On Key Plan MARTINUP 1:50000 <i>[Signature]</i> Custodian of Plans																																																													
		<table border="1" style="width: 100%; border-collapse: collapse;"> <thead> <tr> <th>Gaz</th> <th>Page</th> <th>Intls</th> <th>Gaz</th> <th>Page</th> <th>Intls</th> </tr> </thead> <tbody> <tr><td> </td><td> </td><td> </td><td> </td><td> </td><td> </td></tr> <tr><td> </td><td> </td><td> </td><td> </td><td> </td><td> </td></tr> <tr><td> </td><td> </td><td> </td><td> </td><td> </td><td> </td></tr> <tr><td> </td><td> </td><td> </td><td> </td><td> </td><td> </td></tr> <tr><td> </td><td> </td><td> </td><td> </td><td> </td><td> </td></tr> <tr><td> </td><td> </td><td> </td><td> </td><td> </td><td> </td></tr> <tr><td> </td><td> </td><td> </td><td> </td><td> </td><td> </td></tr> <tr><td> </td><td> </td><td> </td><td> </td><td> </td><td> </td></tr> <tr><td> </td><td> </td><td> </td><td> </td><td> </td><td> </td></tr> </tbody> </table>				Gaz	Page	Intls	Gaz	Page	Intls																																																							RESERVE DIAGRAM No. 529	
Gaz	Page	Intls	Gaz	Page	Intls																																																														
		SUBJECT TO SURVEY																																																																	