

NATURE RESERVE

RESERVE NO: 16904

GOVERNMENT GAZETTE  
Date Page No.

FILE NUMBER: 780/79

PURPOSE: Water & Conservation of  
Flora and Fauna

15.2.80 470

NAME:

CLASS (Land Act):

AREA: 247.7865 ha

VESTING: Minister for Water Supply

15.2.80 457

LOCATION NO(S): Wellington Locs 2594,  
3909, 4018

CLASSIFICATION:  
(Wildlife Act  
Section 12A)

LITHO: Hillman N.W. 1:25 000

LOCAL AUTHORITY: WEST ARTHUR

Notes:



Department of  
**LAND ADMINISTRATION**


019664F3102  
Clerk, Woodvale

151  
MZA

Your Ref: 019644F3102

Our Ref: 3332/17 HJ:VG

Telephone: 323 1614  
Enquiries: H JOHNSON



EXECUTIVE DIRECTOR  
DEPARTMENT OF CONSERVATION AND  
LAND MANAGEMENT

RESERVE NO. 16904

I advise for your information that Executive Council has:-

1. Issued an Order in Council revoking the Order in Council dated February 7, 1980 whereby Reserve No. 16904 was vested in the Minister of Water Supply, Sewerage and Drainage in trust for the purpose of "Water and Conservation of Flora and Fauna" and approve the cancellation of the relevant Vesting Order accordingly.
2. Approved of the purpose of Reserve No. 16904 (Wellington Locations 2594, 3909 and 4018) being changed from "Water and Conservation of Flora and Fauna" to "Conservation of Flora and Fauna".
3. Issued an Order in Council directing that Reserve No. 16904 (Wellington Locations 2594, 3909 and 4018) shall vest in and be held by the National Parks and Nature Conservation Authority in trust for the purpose of "Conservation of Flora and Fauna".

Notice to this effect will be published in the Government Gazette dated November 11, 1988 and I enclose a print showing the said reserve together with the relevant Vesting Order.

*Johnson*

*for* S BURGESS  
ACTING MANAGER  
PROPERTY MANAGEMENT BRANCH  
LAND OPERATIONS DIVISION

November 10, 1988

Enc:

*17-11-88*  
*241.89*  
*Lands p 146, 147, 148*

*- 2 St Reserves* *MRR*  
*8.12.88*

## NAMING OF RESERVES

Department of Land Administration,  
Perth, 19 December 1986.

Corres. No. 3583/981.

IT is hereby notified for general information that the Reserves listed in the Schedule hereunder are by this Notice, named in accordance with the said Schedule.

Reserve No; Reserve Name; Public Plan  
22262; Wundowlin Nature Reserve; Mukinbudin 1:50 000.  
31715; Barbalin Nature Reserve; Mukinbudin 1:50 000.  
13051; Calcaling Nature Reserve; Calcaling 1:50 000.  
30705; South Wilgoyne Nature Reserve; Calcaling 1:50 000.  
31629; Cookinbin Nature Reserve; Nungarin 1:50 000.  
23835; Karloning Nature Reserve; Karloning 1:50 000.  
29303; North Bonnie Rock Nature Reserve; Blain 1:50 000.  
20530; Portion of Joverdine Nature Reserve; Bonnie Rock 1:50 000.  
37034; Portion of Joverdine Nature Reserve; Bonnie Rock 1:50 000.  
36526; Lake Cronin Nature Reserve; Lake Cronin 1:50 000.  
A17186; Walyormouring Nature Reserve; Botherling S.W. & S.E.  
A4313; Eaton Nature Reserve; Quelagetting 1:50 000.  
14510; Hindmarsh Nature Reserve; Quelagetting 1:50 000.  
A9228; Moonijin Nature Reserve; Cadoux S.E.  
15794; Cullimbin Nature Reserve; Cadoux N.E.  
10991; Carrimbin Rock Nature Reserve; 33/80.  
21719; Wallambin Nature Reserve; Yelbeni 1:50 000.  
10992; Elashgin Nature Reserve; Bulagin 1:50 000.  
23887; Wyalkatchem Nature Reserve; Wyalkatchem 1:10 000 5.6 & 5.7.  
34385; Nembudding Nature Reserve; Yelbeni 1:50 000.  
15386; Yelbeni Nature Reserve; Yelbeni Townsite.  
35413; Walcancobbing Nature Reserve; Trayning 1:50 000.  
15570; East Wallambin Nature Reserve; Lake Wallambin S.E.  
20986; Marindo Nature Reserve; Beacon 1:50 000.  
22457; North Beacon Nature Reserve; Beacon 1:50 000.  
26911; Beebeegnying Nature Reserve; Gabbing 1:50 000.  
17923; Mungarri Nature Reserve; Beacon 1:50 000.  
24539; Herndermuning Nature Reserve; Beacon 1:50 000.  
35679; Danjinning Nature Reserve; Karloning 1:50 000.  
12689; Wiacubbing Nature Reserve; Bencubin 1:50 000.  
26687; North Wallambin Nature Reserve; Lake Wallambin S.E.  
24789; Lake Campion Nature Reserve; 35/80.  
23339; Elachbutting Nature Reserve; 67/80.  
23338; Geeraning Nature Reserve; 67/80.  
16235; Carrabin Nature Reserve; Carrabin Townsite.  
1431; Baladjie Nature Reserve; 53/80, 54/80.  
A35732; Walyahmoning Nature Reserve; Waroona Townsite.  
24465; Yanneymooning Nature Reserve; 54/80.  
25194; Anderson Lake Nature Reserve; Toolbrunup S.E.  
26162; Three Swamps Nature Reserve; Toolbrunup S.E.,  
30526; East Balicup Nature Reserve; Toolbrunup S.W.  
26381; McDougall Nature Reserve; Merilup S.E.  
9237; Portion of Snake Gully Nature Reserve; 88/80, 89/80.  
10351; Portion of Snake Gully Nature Reserve; 88/80, 89/80.  
36448; Portion of Snake Gully Nature Reserve; 89/80.  
27283; Goodlands Nature Reserve; Kalannie 1:50 000.  
26259; Carlyarn Nature Reserve; Karrakutta 1:50 000.  
18381; Sawyers Nature Reserve; Kalannie 1:50 000.  
19650; Old Store Nature Reserve; Kalannie 1:50 000.  
33803; Milyu Nature Reserve; Perth 1:2 000 12.21, 12.22, 13.21, 13.22.  
16867; Dukin Nature Reserve; Koorda S.E.  
24838; Walk Walkin Nature Reserve; Koorda S.W.  
9281; Portion of Warramuggan Nature Reserve; Koorda S.E.  
16040; Portion of Warramuggan Nature Reserve; Koorda S.E.  
4670; Nembudding South Nature Reserve; Yelbeni S.W.  
12398; Lake Mears Nature Reserve; Quairading S.W.

36063; Strange Road Nature Reserve; Luptons S.W., S.E.  
19740; Bartram Nature Reserve; Luptons S.E.  
36519; Pingeculling Nature Reserve; Brookton S.W.  
36742; Brookton Highway Nature Reserve; Luptons S.E.  
8830; Bulgin Nature Reserve; Cunderdin 1:50 000.  
10313; Noonying Nature Reserve; 26C/40.  
23566; Tammin Nature Reserve; 26C/40.  
17732; North Bungulla Nature Reserve; Kellerberrin 1:50 000.  
4667; Lundy Nature Reserve; 26B/40.  
24831; Wyola Nature Reserve; 26C/40.  
28289; Moulien Nature Reserve; 3B/40.  
33990; Bungulla Nature Reserve; Bungulla Townsite.  
21153; Morranoppin Nature Reserve; Doodlakine 1:50 000.  
22921; Durokoppin Nature Reserve; Kodjikooin 1:50 000.  
12329; North Bandee Nature Reserve; Kodjikooin 1:50 000.  
24897; Mournucking Nature Reserve; Kellerberrin 1:50 000.  
25112; Portion of Glenluce Nature Reserve; Pantapin 1:50 000.  
26266; Portion of Glenluce Nature Reserve; Pantapin 1:50 000.  
30903; Craig Nature Reserve; Pantapin 1:50 000.  
5456; Dead Mans Swamp Nature Reserve; Hillman S.E. Moodiarup N.E.  
25904; Boolading Nature Reserve; Boolading Townsite.  
16904; Hillman Nature Reserve; Hillman N.W.  
21521; Williams Nature Reserve; Williams N.E.  
29313; Borgey Nature Reserve; Highbury N.W. Williams N.E.  
32448; Moorapulling Nature Reserve; Dwarda S.W.  
30563; Moomagal Nature Reserve; Dattening N.W.  
19784; Haddleton Springs Nature Reserve; Blackwood River N.W., S.W.  
29322; Weam Nature Reserve; Brookton S.W., N.W.  
31913; Haddleton Nature Reserve; Blackwood River N.W., N.E.  
13373; Benjabbering Nature Reserve; Benjabbering Townsite.  
15895; Folly Nature Reserve; Yorkrakine 1:50 000.  
14920; Dingo Well Nature Reserve; Wyalkatchem 1:50 000.  
13242; Gabwotting Nature Reserve; Wyalkatchem 1:50 000.  
A23756; Portion of Kooljerrenup Nature Reserve; Lake Clifton N.E.  
36126; Portion of Kooljerrenup Nature Reserve; Lake Clifton N.E.  
B4990; Portion of Austin Bay Nature Reserve; Mandurah 1:10 000, 2.7.  
B24036; Portion of Austin Bay Nature Reserve; Pinjarra N.W.  
28087; Portion of Austin Bay Nature Reserve; Mandurah S.E., N.E. Pinjarra S.W., N.W.  
24739; McLarty Nature Reserve; Mandurah 1:10 000, 1.5.  
33749; Boodalan Nature Reserve; Mandurah 1:10 000, 2.7.  
16907; Nine Mile Lake Nature Reserve; Pinjarra S.W.  
22199; Buller Nature Reserve; Hamel N.W., S.W.  
12049; Harvey Flats Nature Reserve; Hamel S.W.  
12632; Riverdale Nature Reserve; Hamel S.W.  
24472; Crampton Nature Reserve; Lake Preston N.E., N.W.  
22797; Falls Brook Nature Reserve; Harvey N.E. Tallanalla N.W.  
34811; Benger Swamp Nature Reserve; Harvey S.W.  
1740; Wild Horse Swamp Nature Reserve; Blackwood River S.E.  
24917; Towingring Nature Reserve; Moddiarup N.W.  
30668; Arthur River Nature Reserve; East Arthur N.W. Hillman N.E.  
7349; Jandabup Nature Reserve; Swan 1:10 000, 3.2.  
A31048; Portion of Lake Joondalup Nature Reserve; Swan 1:10 000, 2.2.  
A21708; Portion of Lake Joondalup Nature Reserve; Swan 1:10 000, 2.2.  
30809; Woodvale Nature Reserve; Swan 1:2 000, 8.03, 8.04, 9.04.  
25919; Copley Dale Nature Reserve; Swan 1:10 000, 6.3.  
30667; Beechina Nature Reserve; 3B/40.

2 HAND CLERK

CLERK - WOODVALE

Please ensure that title of list is correct

## Schedule

Reserve No. 40786 comprising Wanman Location 4 as delineated and shown bordered red on Land Administration Reserve Diagram 732 and containing an area of about 46 200 hectares.

(Plan: Carnegie 1:500 000.)

Given under my hand and the Public Seal of Western Australia, at Perth, this 8th day of November 1988.

By His Excellency's Command,  
Y. HENDERSON,  
Minister for Lands.

GOD SAVE THE QUEEN !

## Land Act 1933

## PROCLAMATION

WESTERN AUSTRALIA } By His Excellency Professor Gordon Reid, Com-  
GORDON REID, } panion of the Order of Australia, Governor of the  
Governor. } State of Western Australia.  
[L.S.] }

File No. 2861/988.

WHEREAS by Section 31 (1) (a) of the Land Act 1933, the Governor may by Proclamation and subject to such conditions as may be expressed therein classify as of Class "A" any such lands of the Crown reserved to Her Majesty for any purpose and whereas it is deemed expedient that Reserve No. 40787 for the purpose of "Use and Benefit of Aboriginal Inhabitants" as described, should be classified as of Class "A": Now, therefore I, the Governor, with the advice and consent of Executive Council do by this my Proclamation classify as of Class "A" the reserve described hereunder.

## Schedule

Reserve No. 40787 comprising Milyuga Location 12 and Yowalga Location 2 as delineated and shown bordered red on Land Administration Reserve Diagram 735 and containing an area of about 174 000 hectares.

(Plan: Rawlinson and Wells 1:500 000's.)

Given under my hand and the Public Seal of Western Australia, at Perth, this 8th day of November 1988.

By His Excellency's Command,  
Y. HENDERSON,  
Minister for Lands.

GOD SAVE THE QUEEN !

## Agriculture Act 1988

## PROCLAMATION

WESTERN AUSTRALIA } By His Excellency Professor Gordon Reid, Com-  
GORDON REID, } panion of the Order of Australia, Governor of the  
Governor. } State of Western Australia.  
[L.S.] }

UNDER section 2 of the Agriculture Act 1988, I, the Governor, acting with the advice and consent of the Executive Council, hereby fix the day that this proclamation is published in the *Government Gazette* as the day on which the Agriculture Act 1988 shall come into operation.

Given under my hand and the Seal of the State on the 8th day of November 1988.

By His Excellency's Command,  
JULIAN GRILL,  
Minister for Agriculture.

GOD SAVE THE QUEEN !

## ERRATUM

## Poisons Act 1964

## PROCLAMATION

WHEREAS an error occurred in the notice published under the above heading on page 4273 of *Government Gazette* (No. 102) dated 28 October 1988 it is corrected as follows.

In line 32 of the second column delete "debenzo[b, d] pyran" and insert

" dibenzo[b, d]pyran "

At a Meeting of the Executive Council held in the Executive Council Chamber, at Perth, this 25th day of October 1988, the following Orders in Council were authorised to be issued—

## Land Act 1933

## ORDERS IN COUNCIL

WHEREAS by section 33 of the Land Act 1933, it is made lawful for the Governor to direct that any Reserve shall vest in and be held by any person or persons to be named in the order in trust for the like or other public purposes to be specified in such order: And whereas it is deemed expedient as follows—

File No. 2427/61.—That Reserve No. 528 (Murray Location 1850) should vest in and be held by the Shire of Boddington in trust for the purpose of "Water Supply".

File No. 7864/898.—That Reserve No. 6076 (Nelson Location 13300) should vest in and be held by the Shire of Manjimup in trust for the purpose of "Water Supply".

File No. 6709/913.—That Reserve No. 11245 (Kalgoorlie Lot 2887) should vest in and be held by the Shire of Boulder in trust for the purpose of "Recreation and Park".

File No. 3332/17.—That Reserve No. 16904 (Wellington Locations 2594, 3909 and 4018) should vest in and be held by the National Parks and Nature Conservation Authority in trust for the purpose of "Conservation of Flora and Fauna".

File No. 915/22.—That Reserve No. 17980 (Bruce Rock Lot 43) should vest in and be held by the Shire of Bruce Rock in trust for the purpose of "Aged Persons Homes".

File No. 3330/21.—That Reserve No. 18523 (Badgebup Lot 56) should vest in and be held by Messrs J. E. Clegg, M. C. Harris, T. C. Kiddie, J. G. Richardson, I. D. Smith and B. J. Waldhuter in trust for the purpose of "Recreation".

File No. 123/36V2.—That Reserve No. 22355 (Kent Locations 98 and 2115) should vest in and be held by the Shire of Jerramungup in trust for the purpose of "Recreation and Camping".

File No. 1856/61.—That Reserve No. 26110 (Victoria Location 10630) should vest in and be held by The State Housing Commission in trust for the purpose of "Native Housing".

File No. 1238/61.—That Reserve No. 26359 (Peel Estate Lot 1300) should vest in and be held by the Shire of Rockingham in trust for the purpose of "Public Recreation".

File No. 3322/59.—That Reserve No. 26470 (Cockburn Sound Location 1990) should vest in and be held by the Shire of Rockingham in trust for the purpose of "Public Recreation".

File No. 320/60.—That Reserve No. 26472 (Cockburn Sound Location 1988) should vest in and be held by the Shire of Rockingham in trust for the purpose of "Public Recreation".

File No. 2466/959.—That Reserve No. 26477 (Cockburn Sound Location 1989) should vest in and be held by the Shire of Rockingham in trust for the purpose of "Public Recreation".

File No. 825/962.—That Reserve No. 27066 (Cockburn Sound Locations 2030, 2031 and 2077) should vest in and be held by the Shire of Rockingham in trust for the purpose of "Public Recreation".

File No. 847/67.—That Reserve No. 28924 (Edel Locations 39 and 70 and Denham Lot 226) should vest in and be held by the Water Authority of Western Australia in trust for the purpose of "Water Supply".

File No. 1073/980.—That Reserve No. 30235 (Canning Location 2294) should vest in and be held by the Water Authority of Western Australia in trust for the purpose of "Water Supply".

File No. 2194/60V3.—That Reserve No. 31196 (Swan Locations 8154, 8684, 8943, 9351, 10647, 10779 and 10690) should vest in and be held by the Shire of Mundaring in trust for the purpose of "Parklands".

File No. 1248/71.—That Reserve No. 31851 (Swan Location 8824) should vest in and be held by the City of Belmont in trust for the purpose of "Public Recreation".

File No. 1303/73.—That Reserve No. 32124 (Forrestdale Lot 458) should vest in and be held by the City of Armadale in trust for the purpose of "Recreation".

File No. 1840/75.—That Reserve No. 34102 (Leonora Lot 972) should vest in and be held by the State Energy Commission of Western Australia in trust for the purpose of "Power Station Site".

Conservation  
Management  
JV 38  
MO, W.A.

1. Records - please file 2. Asst. Reserves

Land Act 1933  
ORDER IN COUNCIL

File No. 2096/983V2.

WHEREAS by section 33 of the Land Act 1933 it is made lawful for the Governor to direct that any Reserve shall vest in and be held by any person or persons to be named in the order in trust for the like or other public purposes to be specified in such order: And whereas it is deemed expedient that Reserve No. 39386 (Swan Locations 10733, 10878 and 11129) should vest in and be held by the City of Wanneroo in trust for the purpose of "Cycleway and Public Utility Services".

Now therefore, His Excellency the Governor, by and with the advice and consent of the Executive Council, does hereby direct that the beforementioned Reserve shall vest in and be held by the City of Wanneroo in trust for the purpose aforesaid, subject nevertheless to the powers reserved to him by section 37 of the said Act subject to the condition that unrestricted access is to be guaranteed to the service authorities.

G. PEARCE,  
Clerk of the Council.

File No. 2204/988.—That Reserve No. 40720 (Swan Location 11172) should vest in and be held by the City of Wanneroo in trust for the purpose of "Emergency Services Centre".

Now, therefore, His Excellency the Governor, by and with the advice and consent of the Executive Council, does hereby direct that the beforementioned Reserves shall vest in and be held by the abovenamed bodies in trust for the aforementioned purposes with power to the said bodies subject to the approval in writing of the Minister for Lands to each and every lease or assignment of lease being first obtained, to lease the whole or any portion thereof for any term not exceeding twenty one (21) years from the date of the lease, subject nevertheless to the powers reserved to me by Section 37 of the said Act; provided that no such lease or assignment of lease shall be valid or operative until the approval of the Minister for Lands or an officer authorised in that behalf by the Minister, has been endorsed on the Lease Instrument, or Deed to Assignment, as the case may be.

G. PEARCE,  
Clerk of the Council.

Land Act 1933  
ORDER IN COUNCIL

File No. 2095/988.

WHEREAS by section 33 of the Land Act 1933, it is, *inter alia*, made lawful for the Governor by Order in Council to direct that any land reserved pursuant to the provisions of this Act shall be granted in fee simple to any person (as defined in the said section) subject to the condition that the person shall not lease or mortgage the whole or any part of the land without the consent of the Governor and subject to such other conditions and limitations as the Governor shall deem necessary to ensure that the land is used for the purpose for which the land is reserved as aforesaid: And whereas it is deemed expedient that Reserve No. 40738 (Canning Location 3624) should be granted in fee simple to Swan Cottage Homes Inc. to be held in trust for the purpose of "Aged Persons Homes".

Now, therefore, His Excellency the Governor by and with the advice and consent of the Executive Council, does hereby direct that the beforementioned reserve shall be granted in fee simple to Swan Cottage Homes Inc. to be held in trust for the purpose aforesaid subject to the condition that the land shall not be leased or mortgaged in whole or in part without the consent of the Governor.

G. PEARCE,  
Clerk of the Council.

Land Act 1933  
ORDERS IN COUNCIL

WHEREAS by Section 33 of the Land Act, 1933, it is made lawful for the Governor to direct that any Reserve shall vest in and be held by any person or person to be named in the Order, in trust for any purpose specified in such Order and with power of leasing; and whereas it is deemed expedient as follows—


File No. 6772/01 V3.—That Reserve No. 121 (York Lots 606, 607, 608 and 609) should vest in and be held by the Shire of York in trust for the purpose of "Municipal Endowment".

File No. 13107/02.—That Reserve No. 8588 (Melbourne Location 4110) should vest in and be held by the Shire of Victoria Plains in trust for the purpose of "Recreation Racecourse and Hallsite".

File No. 2635/33.—That Reserve No. 21272 (Nelson Locations 11334 and 12236) should vest in and be held by the Shire of Bridgetown-Greenbushes in trust for the purpose of "Recreation".

File No. 3263/69.—That Reserve No. 26795 (Sussex Location 4856) should vest in and be held by the Western Australian Federation of Rural Youth (Incorporated) in trust for the purpose of "Hallsite".

File No. 3801/77.—That Reserve No. 35071 (Fitzroy Locations 21 and 24) should vest in and be held by the Shire of Derby-West Kimberley in trust for "Community Purposes".



ORDERS IN COUNCIL

WHEREAS by section 34B (1) of the Land Act 1933, it is made lawful for the Governor to revoke an Order in Council issued pursuant to section 33 of that Act.

File No. 2594/897.—And whereas by Order in Council dated 10 February 1960 Reserve 4134 was vested in the Victoria Plains Road Board in trust for the purpose of "Recreation, Racecourse and Hall Site" with power, subject to the approval in writing of the Minister for Lands being first obtained, to lease the whole or any portion thereof for any term not exceeding twenty one (21) years from the date of the lease.

File No. 13107/02.—And whereas by Order in Council dated 3 November 1954 Reserve 8588 was vested in the Victoria Plains Road Board in trust for the purpose of "Recreation and Racecourse".

File No. 3332/17.—And whereas by Order in Council dated 7 February 1980 Reserve 16904 was vested in the Minister of Water Supply, Sewerage and Drainage in trust for the purpose of "Water and Conservation of Flora and Fauna".

File No. 3330/21.—And whereas by Order in Council dated 11 June 1947 Reserve 18523 was vested in Mesdames A. N. Caldwell and C. B. Robertson and Messrs W. A. Beeck, E. A. Clegg, W. Longmire, E. Finenley and M. O. Beeck in trust for the purpose of "Recreation".

File No. 6587/26.—And whereas by Order in Council dated 3 February 1927 Reserve No. 19431 was vested in the Meekatharra Road Board in trust for the purpose of "Recreation".

File No. 123/36V2.—And whereas by Order in Council dated 29 February 1960 Reserve 22355 was vested in the Gnowangerup Road Board in trust for the purpose of "Recreation and Camping".

File No. 825/962.—And whereas by Order in Council dated 5 February 1985 Reserve 27066 was vested in the Shire of Rockingham in trust for the purpose of "Public Recreation".

File No. 847/67.—And whereas by Order in Council dated 7 October 1986 Reserve No. 28924 was vested in the Water Authority of Western Australia in trust for the purpose of "Water Supply".

File No. 679/56.—And whereas by Order in Council dated 19 July 1983 Reserve 28967 was vested in the Minister of Public Health in trust for the purpose of "Government Requirements (Mental Health Services)" with power, to lease the whole or any portion thereof for any term.

File No. 1303/73.—And whereas by Order in Council dated 26 June 1973 Reserve No. 32124 was vested in the Shire of Armadale-Kelmscott in trust for the purpose of "Recreation".

019644F 3102

File No. 7864/898—No. 6076 (Nelson Location 13300) being changed from "Water" to "Water Supply". (Public Plan: Yerramunup S.E. 1:25 000 (Ashley Street).)

File No. 13107/02—No. 8588 (Melbourne Location 4110) being changed from "Recreation and Racecourse" to "Recreation Racecourse and Hallsite". (Public Plan: Wannamal N.W. 1:25 000 (Mogumber-Yarawindah Road).)

File No. 6709/913—No. 11245 (Kalgoorlie Lot 2887) being changed from "Government Requirements" to "Recreation and Park". (Public Plan: Kalgoorlie Boulder 1:2 000 30.36 (Lane Street).)

File No. 7765/13—No. 15865 (Jandakot Agricultural Area Lot 529) being changed from "Government Requirements" to "Use and Requirements of the Western Australian Development Corporation". (Plan Perth 2 000 18.03 Forrest Road).

File No. 3332/17—No. 16904 (Wellington Locations 2594, 3909 and 4018) being changed from "Water and Conservation of Flora and Fauna" to "Conservation of Flora and Fauna". (Public Plan: Hillman N.W. 1:25 000).

File No. 915/22—No. 17980 (Bruce Rock Lot 43) being changed from "Salvation Army" to "Aged Persons Homes". (Public Plan: Bruce Rock Townsite (Butcher Street).)

File No. 1238/61—No. 26359 (Peel Estate Lot 1300) being changed from "Recreation" to "Public Recreation". (Public Plan: Peel 1:10 000 2.4 and pt 1.4 (Stakehill Road).)

File No. 3322/59—No. 26470 (Cockburn Sound Location 1990) being changed from "Recreation" to "Public Recreation". (Public Plan: Peel 1:2000 07.09 (Fanning Way).)

File No. 320/60—No. 26472 (Cockburn Sound Location 1988) being changed from "Recreation" to "Public Recreation". (Public Plan: Peel 1:2000 7.10 (Whitehead Street).)

File No. 2466/959—No. 26477 (Cockburn Sound Location 1989) being changed from "Recreation" to "Public Recreation". (Public Plan: Peel 1:2000 07.10 (Brownrigg Street).)

File No. 3263/69—No. 26795 (Sussex Location 4856) being changed from "Club Site (West Australian Federation of Junior Farmers Clubs)" to "Hallsite". (Public Plan: Gwaramup N.W. 1:25 000 (Bussell Highway near Gwaramup).)

File No. 679/56—No. 28967 (Canning Location 3625) being changed from "Government Requirements (Mental Health Services)" to "Clinic (Health Department)". (Public Plan: Perth 1:2000 15.19 (Jarrah Road).)

File No. 3239/70—No. 31500 (Port Hedland Lot 2456) being changed from "School Site—South Hedland" to "School Site and Theatre". (Public Plan: South Hedland 1:2000 25.24 (Roberts Street).)

File No. 1248/71—No. 31851 (Swan Location 8824) being changed from "Recreation" to "Public Recreation". (Public Plan: Perth 1:2000 17.25 and 17.26 (Elmsfield Street).)

File No. 1684/58—No. 33089 (Marble Bar Lot 264) being changed from "Caravan Park" to "Use and Requirements of the Shire of East Pilbara". (Public Plan: Marble Bar Townsite (Contest Street).)

File No. 3801/77—No. 35071 (Fitzroy Locations 21 and 24) being changed from "Housing—National Parks Authority" to "Community Purposes". (Public Plan: Fitzroy Crossing Regional 1:10 000).

Department of Conservation and Land Management  
N. J. SMYTH, Executive Director.  
24 JV 3  
COMO, W.A.  
HESTER TOWNSITE

Amendment of Boundaries  
Department of Land Administration,  
Perth, 11 November 1988.

File No. 5614/897.

HIS Excellency the Governor in Executive Council has been pleased to approve, under section 10 of the Land Act 1933 of the amendment of the boundaries of Hester Townsite to include the area described in the Schedule hereunder.

Schedule

All that land being the subject of Land Administration Diagram 87798. (Public Plan: Hester Townsite.)

N. J. SMYTH,  
Executive Director.

1 Records - please file

2. Asst / Reserves

LEONORA TOWNSITE  
Amendment of Boundaries  
Department of Land Administration,  
Perth, 11 November 1988.

File No. 4653/897.

HIS Excellency the Governor in Executive Council has been pleased to approve, under section 10 of the Land Act 1933 of the amendment of the boundaries of Leonora Townsite to exclude Leonora Lot 934. (Public Plan Leonora Townsite Sheet 5.)

N. J. SMYTH,  
Executive Director.

MARVEL LOCH TOWNSITE  
Amendment of Boundaries  
Department of Land Administration,  
Perth, 11 November 1988.

File No. 8654/09.

HIS Excellency the Governor in Executive Council has been pleased to approve, under Section 10 of the Land Act 1933 of the amendment of the boundaries of Marvel Loch Townsite to include the area described in the Schedule hereunder.

Schedule

Portion of Marvel Loch Lot 201 as surveyed and shown on Department of Land Administration Diagram 88614. (Public Plan: Marvel Loch Townsite.)

N. J. SMYTH,  
Executive Director.

LAND ACT 1933

Reserves

Department of Land Administration,  
Perth, 11 November, 1988.

HIS Excellency the Governor in Executive Council has been pleased to set apart as Public Reserves the land described below for the purpose therein set forth.

File No. 2606/986.

SWAN—No. 40757 (2024 square metres) (Use and Requirements of the Western Australian Development Corporation). Loc. No. 6965 and 6966, Diagram 68439, Public Plan Perth 1:2 000 15.32 (Chelsea Court)

File No. 2555/79.

SWAN—No. 40758 (4 322 square metres) (Use and Requirements of the Western Australian Development Corporation). Loc No. 4827, 4850, 4877, 5623 and 10737, Diagrams 63853 and 88111, Public Plan Perth 2000 14.30, 14.31, 16.28, 17.28 and 18.29.

File No. 2419/988.

SWAN VIEW—No. 40760 (3875 square metres) (Use and Requirements of the Western Australian Development Corporation). Suburban Area Lot No's 108 and 109, Diagrams 80658 and 87530, Public Plan Perth 2000 25.32 (View Way)

File No. 1555/75.

KALAMUNDA—No. 40762 (6004 square metres) (Use and Requirements of the Western Australian Development Corporation). Lot No. 232, 237 and 247. Original Plan Perth 2000 25.23 and 25.24 (Public Plan Burns Road)

File No. 1929/980.

BREMER BAY—No. 40776 (1005 square metres) (Bush Fire Brigade Depot). Lot No. 194, Diagram 83342, Public Plan Bremer Bay Townsite (John Street)

File No. 1257/51.

ROCKINGHAM—No. 40777 (1012 square metres) (Use and Requirements of the Western Australian Development Corporation). Lot No. 519, Original Plan 5802, Public Plan Peel 1:2 000 06.29 (Smyth Street)

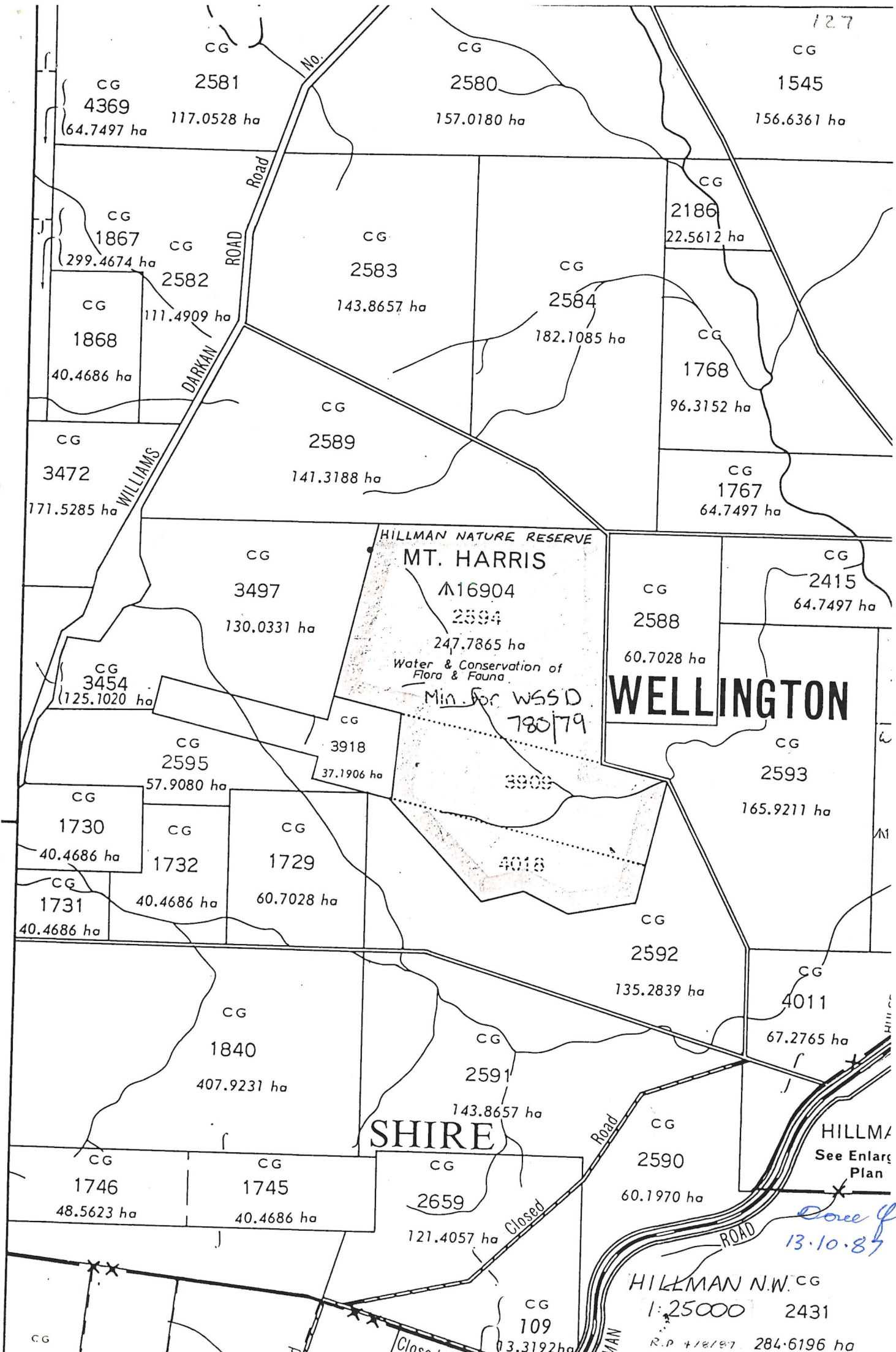
File No. 2257/987.

PORT HEDLAND—No. 40779 (612 square metres) (Use and Requirements of the Shire of Port Hedland). Lot No. 5768, Diagram 88071, Public Plan South Hedland 1:2 000 25.24 (Logue Court)

File No. 1930/988.

SWAN—No. 40749 (808 square metres) (pumping station). Loc No. 10913 (portion formerly portion of Swan Location 7705), Original Plan 16841, Public Plan Perth 1:2 000 17.27 (Ascot Place)

24 187



127

CG  
4369  
64.7497 ha

2581  
117.0528 ha

CG  
2580  
157.0180 ha

CG  
1545  
156.6361 ha

CG  
1867  
299.4674 ha

CG  
2582  
111.4909 ha

CG  
2583  
143.8657 ha

CG  
2186  
22.5612 ha

CG  
1868  
40.4686 ha

CG  
2584  
182.1085 ha

CG  
1768  
96.3152 ha

CG  
3472  
171.5285 ha

CG  
2589  
141.3188 ha

CG  
1767  
64.7497 ha

CG  
3497  
130.0331 ha

HILLMAN NATURE RESERVE

MT. HARRIS

▲16904

2394

247.7865 ha

Water & Conservation of  
Flora & Fauna

Min for WSSD

780/79

CG  
2588  
60.7028 ha

CG  
2415  
64.7497 ha

CG  
3454  
125.1020 ha

CG  
2595  
57.9080 ha

CG  
3918  
37.1906 ha

**WELLINGTON**

CG  
2593  
165.9211 ha

CG  
1730  
40.4686 ha

CG  
1732  
40.4686 ha

CG  
1729  
60.7028 ha

3908  
4018

315

CG  
1731  
40.4686 ha

CG  
2592  
135.2839 ha

CG  
1840  
407.9231 ha

CG  
2591  
143.8657 ha

CG  
4011  
67.2765 ha

SHIRE

CG  
1746  
48.5623 ha

CG  
1745  
40.4686 ha

CG  
2659  
121.4057 ha

CG  
2590  
60.1970 ha

HILLMAN  
See Enlarged  
Plan

*Done by*  
13.10.87

HILLMAN N.W. CG

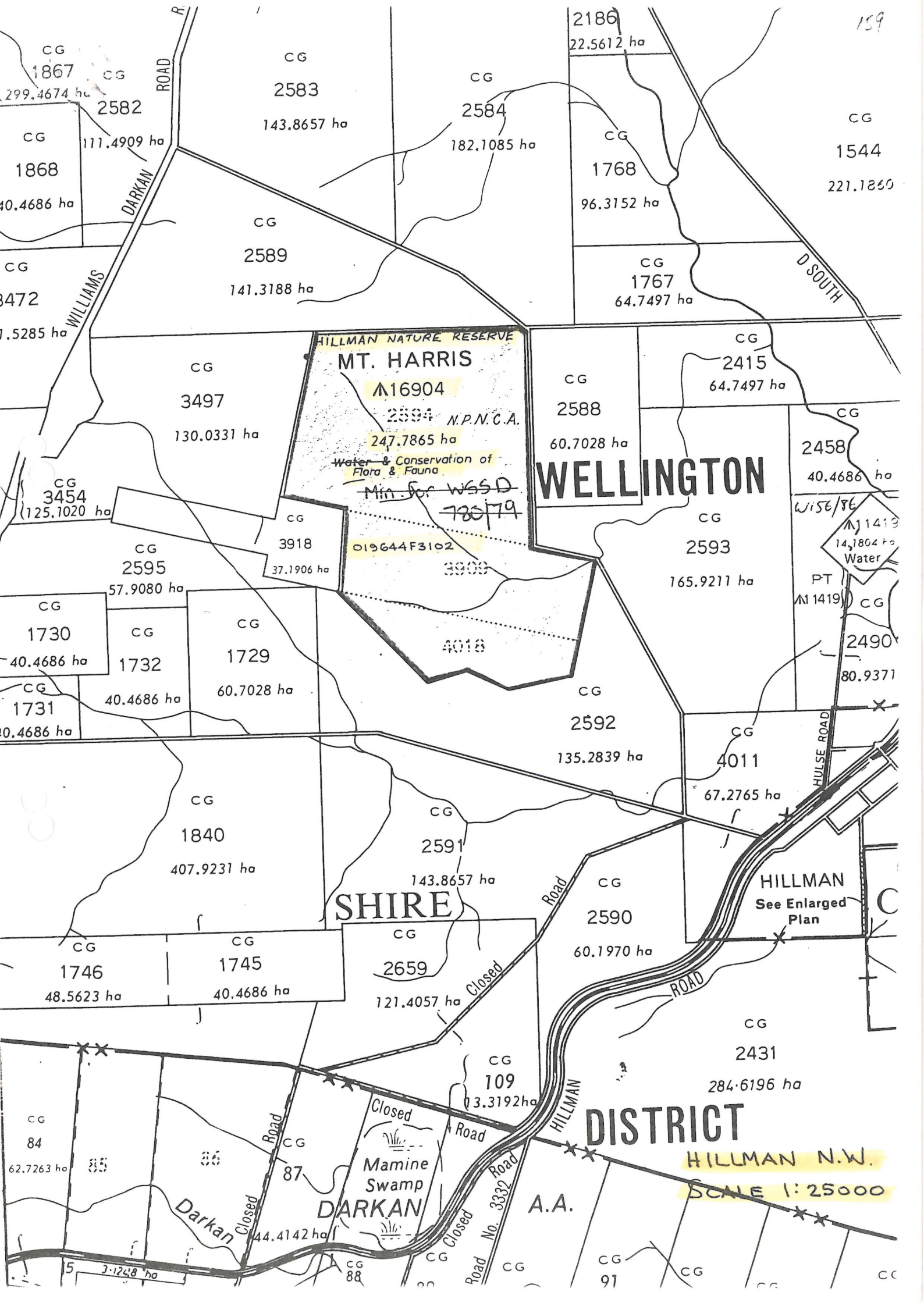
1:25000

2431

R.P. 1/2/87 284.6196 ha

CG  
109  
13.3192 ha

Closed



159

CG 1867 299.4674 ha  
 CG 2582 111.4909 ha  
 CG 1868 40.4686 ha  
 CG 3472 1.5285 ha  
 CG 2583 143.8657 ha  
 CG 2584 182.1085 ha  
 CG 1768 96.3152 ha  
 CG 1767 64.7497 ha  
 CG 2415 64.7497 ha

**HILLMAN NATURE RESERVE**  
**MT. HARRIS**  
 A16904  
 2594 N.P.N.C.A.  
 247.7865 ha  
 Water & Conservation of Flora & Fauna  
 Min. for WASD 780779  
 019644F3102  
 3908  
 4018

**WELLINGTON**

CG 3497 130.0331 ha  
 CG 3454 125.1020 ha  
 CG 2595 57.9080 ha  
 CG 1730 40.4686 ha  
 CG 1732 40.4686 ha  
 CG 1731 40.4686 ha  
 CG 3918 37.1906 ha  
 CG 1729 60.7028 ha

CG 2588 60.7028 ha  
 CG 2593 165.9211 ha  
 CG 2490 80.9371 ha  
 CG 2592 135.2839 ha  
 CG 4011 67.2765 ha  
 CG 4018 37.1906 ha  
 CG 2591 143.8657 ha  
 CG 2590 60.1970 ha  
 CG 2431 284.6196 ha

CG 1840 407.9231 ha  
 CG 1746 48.5623 ha  
 CG 1745 40.4686 ha

**SHIRE**

**HILLMAN**  
See Enlarged Plan

CG 84 62.7263 ha  
 CG 85  
 CG 86  
 CG 87 44.4142 ha  
 CG 88  
 CG 109 13.3192 ha  
 CG 91

**DISTRICT**  
**HILLMAN N.W.**  
 SCALE 1:25000  
 A.A.  
 Road No. 3332  
 DANKAN  
 Mamine Swamp  
 DANKAN

3-1248 ha