

RESERVE ACTION SHEET: CONSERVATION RESERVES

RESERVE No. 18705

LOCAL GOVERNMENT: Manjimup

NAME : Sir James Mitchell National Park

PURPOSE: National Park

VESTING: Conservation and Parks Commission

ACTION

Excision of Lot 512 on Deposited Plan 73514 (0.2756 hectares) from Sir James Mitchell National Park.

Total Area: 246.59 to 246.32 hectares

REASON FOR ACTION:

Main Roads requested the excision of 0.2756 from Sir James Mitchell National Park and 0.0825 hectares from from State Forest No. 39 to facilitate the upgrades to the intersection of the Vasse and South Western highways. The upgrades will involve the construction of a turning lane from Vasse Highway and are anticipated to improve the safety at this intersection.

The order to finalise the excision from State Forest No. 39 was published in the Government Gazette on 15 January 2016.

Documents were registered by the Department of Lands to finalise the excision from Sir James Mitchell National Park on 20 September 2017.

Date of amendment: 20/09/2017

Maps: pp.45-47, 57, 103-104

Customer advice: p. 102

Proposal Summary: see pp. **73**

IUCN classification: II

Native Title: South West Boojarah #2

1	LAND UNIT LEADER	To note	<i>Bob</i> 31/10/2017
2	LAND UNIT	Send scan of RAS, customer advice, Reserve Enquiry Detail and maps to: <ul style="list-style-type: none"> • Lisa Wright (Kensington) DIGITAL COPY • District Manager DIGITAL COPY • Regional Manager DIGITAL COPY • Geoffrey Banks GIS Branch DIGITAL COPY Attach Landgate RED to file Strikethrough from District Proposals spreadsheets Create Conservation and Parks Commission summary	
3	DIRECTOR, PARKS AND VISITOR SERVICES	To note	
4	C.I.S.	Please rename file/create new file Keyword: Activity: Subject: Free text:	

**Customer Advices for Reserve Actions
1/09/2017 - 30/09/2017**

Shire of Manjimup 1/09/2017 - 30/09/2017

Reserve No.	Land Description	DoL File No.	Volume/Folio	Action	Document No.	Registered	Street Name	Area	Public Plans
18708	Unnumbered Nelson Location (now described as Lot 507 on Deposited Plan 73514)	01851-1922	3168-582	Amendment of Reserve to include Lot 507 on Deposited Plan 73514 in lieu of unnumbered Nelson Location and its area being reduced to 246.3239 hectares, accordingly.	N724202	20/09/2017	Cnr Vasse & South Western Hwys, Collins	246.3239 sqm	Pemberton NE (25)

Comment [NM20]: Purpose checked: Conservation and Parks Commission 'National Park' = Sir James Mitchell National Park

Comment [NM21]: Nicola to address

Reserve Enquiry Detail [5100L]

Reserve	18705	Legal Area (ha)	246.3239
Name	SIR JAMES MITCHELL NATIONAL PARK	Status	Current
Type		Current Purpose	NATIONAL PAR
Notes			
File Number	1851/22 V4		
Additional Reserve Information	RESERVE COMPRISES LOTS 507, 4222, 4331, 4332, 4333, 5021, 9548, 10925, 11540, 130 LAND WITHOUT TITLE (N724202).		

Class	Responsible Agency	Date of Last C
A	DEPARTMENT OF BIODIVERSITY, CONSERVATION AND ATTRACTIONS (SCLM)	22/09/2017

Management Orders	Document	Land Use	Local Government Authc
NATIONAL PARKS AUTHORITY OF WESTERN AUSTRALIA		NATIONAL PARK	MANJIMUP, SHIRE OF

Add Item	CLT Number	Parcel Identifier	Street Address	Suburb	File Number	PIN	Area (sqm)	Map
<input type="checkbox"/>	LR3014-893	Lot 4222 On Plan 229254			01851-1922- 04RO	479754	141885.82	
<input type="checkbox"/>	LR3014-898	Lot 4331 On Plan 229250			01851-1922- 04RO	480265	51569.128	
<input type="checkbox"/>	LR3014-906	Lot 4332 On Plan 229250			01851-1922- 04RO	1059247	21664.143	
<input type="checkbox"/>	LR3014-910	Lot 4333 On Plan 229250			01851-1922- 04RO	480266	67332.372	
<input type="checkbox"/>	LR3014-911	Lot 5021 On Plan 229250			01851-1922- 04RO	480216	95755.689	
<input type="checkbox"/>	LR3014-912	Lot 9548 On Plan 203085			01851-1922- 04RO	479760	15688.524	
<input type="checkbox"/>	LR3014-913	Lot 10925 On Plan 203844			01851-1922- 04RO	479765	140756.788	
<input type="checkbox"/>	LR3014-914	Lot 11540 On Plan 203844			01851-1922- 04RO	479762	186079.0	
<input type="checkbox"/>	LR3014-915	Lot 13030 On Plan 211927			01851-1922- 04RO	479539	81135.0	
<input type="checkbox"/>	LR3168-582	Lot 507 On Plan 73514			01851-1922- 01RO	11993967	56351.0	
		Nelson Location 13028				479510	333140.094	

Reserve Number 18705

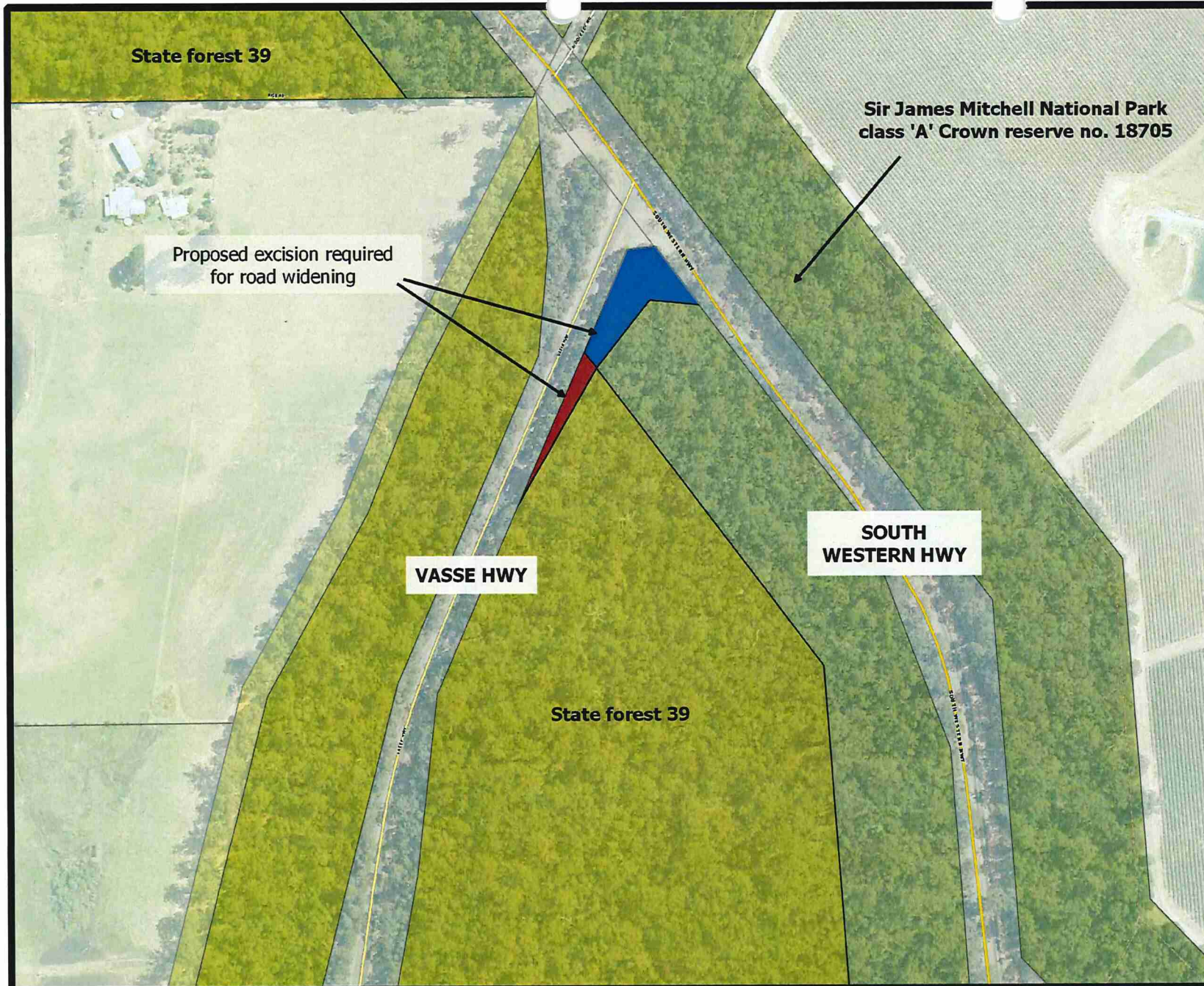
Previous Certificates of Title	Historic Crown Allotments
---------------------------------------	----------------------------------

Gaz Page/Document	Date	Type	Text
N724202	20/09/2017	Current Area	246.3239
	03/06/2010	Historical Vesting	MANAGEMENT ORDER NATIONAL PARKS AUTHO OF WESTERN AUSTRALIA
	03/06/2010	Current Vesting	MANAGEMENT ORDER NATIONAL PARKS AUTHO OF WESTERN AUSTRALIA
J198425	24/02/2005	Historical Area	246.5995
79	13/01/1989	Historical Area	496.5995
	13/01/1989	Public Plan	MANJIMUP 1:10000 7.1, DEESIDE SW, PEMBERTO SE,NE AND NW
3455	14/09/1973	Historical Area	ABT1086.5995 BY RD.898
242	26/01/1973	Area Reduced by	ABT1086.9184 BY RD.14815
4167	20/10/1972	Boards	

3420	01/09/1972 Area Reduced by	ABT1093.1399 BY RD.14727
2173	24/07/1970 Area Reduced by	ABT2702.0.0
823	13/03/1970 Current Name	SIR JAMES MITCHELL NATIONAL PARK
2488	29/08/1969 Class	A
2489	29/08/1969 Historical Vesting	VEST NATIONAL PARKS BOARD OF W A
1779	13/06/1969 Area Reduced by	ABT2717.0.0 BY RD.13976
3292	30/11/1951 Area Amend	
3026	02/11/1951 Area Amend	
1312	16/05/1930 Area Amend	
95	22/01/1926 Area Amend	
2786	27/11/1925 Area Amend	
1560	29/08/1924 Original Gazettal and page	ORIGINAL GAZETTE
	29/08/1924 Current Purpose	NATIONAL PARK
	29/08/1924 Correspondence File Number	1851/22 V4
	29/08/1924 Historical Vesting	VEST NATIONAL PARKS AUTHORITY OF W A A - 1976
	29/08/1924 Location	NELSON
	29/08/1924 Original Area	2680.0.0
	01/01/0002 Comment	PERMISSION GRANTED TO MR GRIFFITHS TO C 12'
	02/01/0001 Comment	FIREBREAK WITHIN RES, 1851/22V2,P125


This product is for information purposes only. A search of the original documentation is required for all legal purposes
Western Australian Land Information Authority (Landgate)

**State forest no. 39 and
Sir James Mitchell National
Park
Proposed excision for
upgrades to
Vasse and South Western
Highway intersection**



Legend

- State forest excision
- National Park excision
- DEC Estate (Statewide)
 - Conservation Park
 - National Park
 - Nature Reserve
 - State Forest
- Warren Cadastre (Land Parcels)
 - Freehold
 - Public Roads
 - Unallocated Crown Land
 - Water

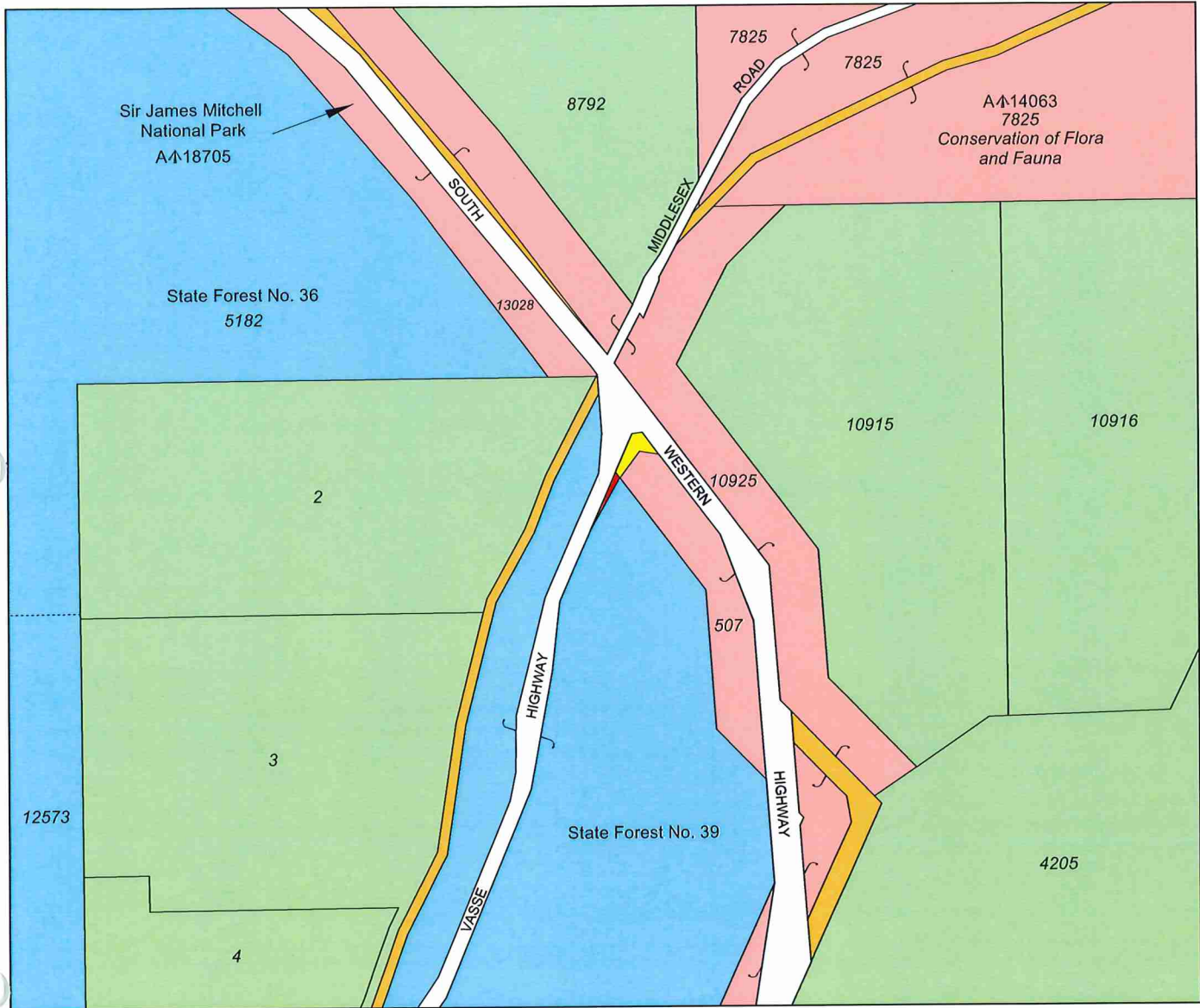


Projection: MGA Zone 50
Datum: GDA94

Produced by Nicola Mincham,
Department of Parks and
Wildlife




The Department of Parks and Wildlife does not guarantee that this map is without flaw of any kind and disclaims all liability for any errors, loss or other consequence which may arise from relying on any information depicted. Roads and tracks on land managed by DP&W may contain unmarked hazards and their surface condition is variable. Exercise caution and drive to conditions on all roads.



PROPOSED EXCISION OF PORTIONS OF 'A' CLASS RESERVE 18705 AND STATE FOREST NO. 39

LEGEND

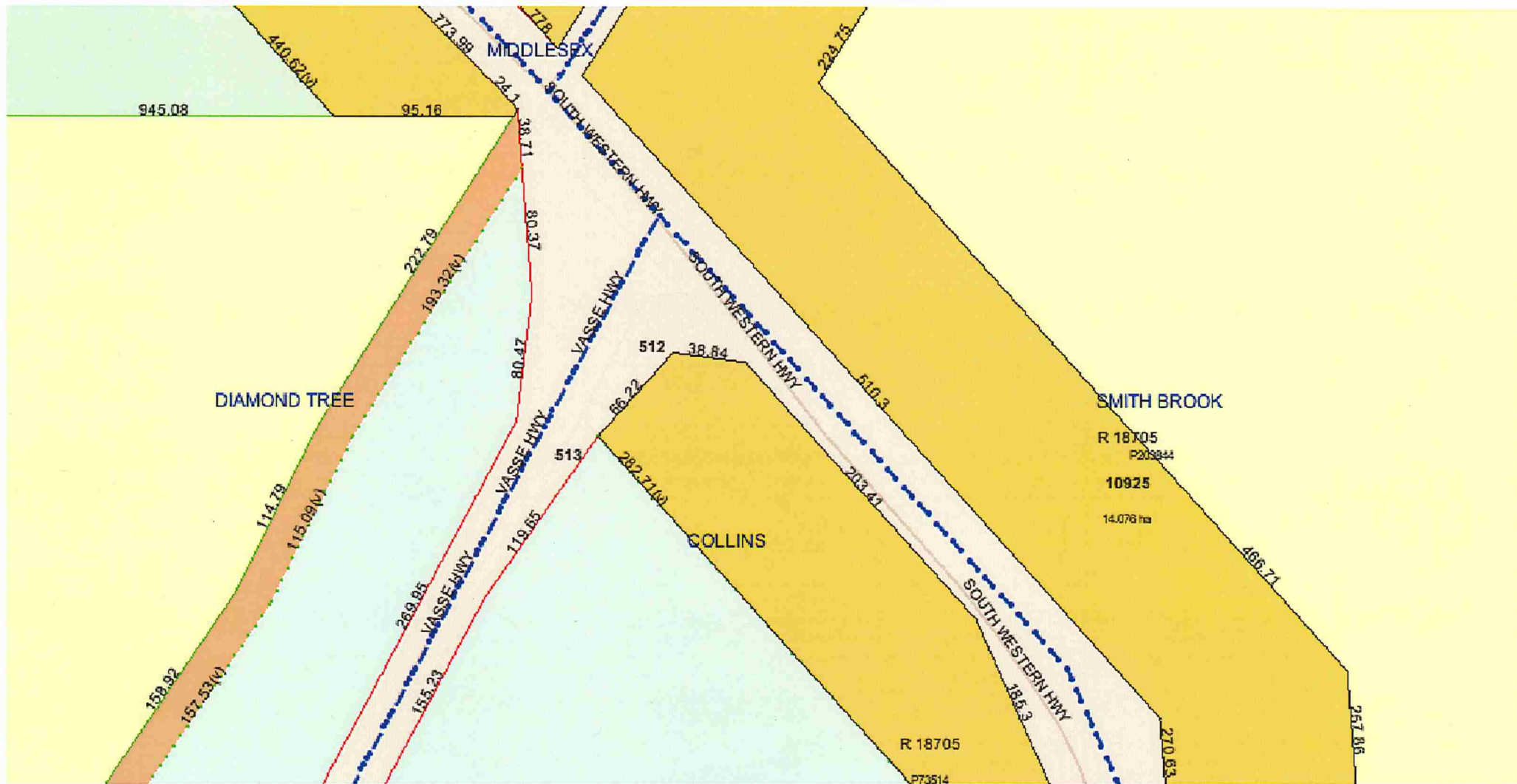
- 1. Area of land to be excised from 'A' class reserve 18705
- 2. Area of land to be excised from State Forest No. 39
- 3. Crown land adjoining area subject to excision
- 4. State forest adjoining area subject to excision
- 5. Freehold land
- 6. Unallocated Crown land



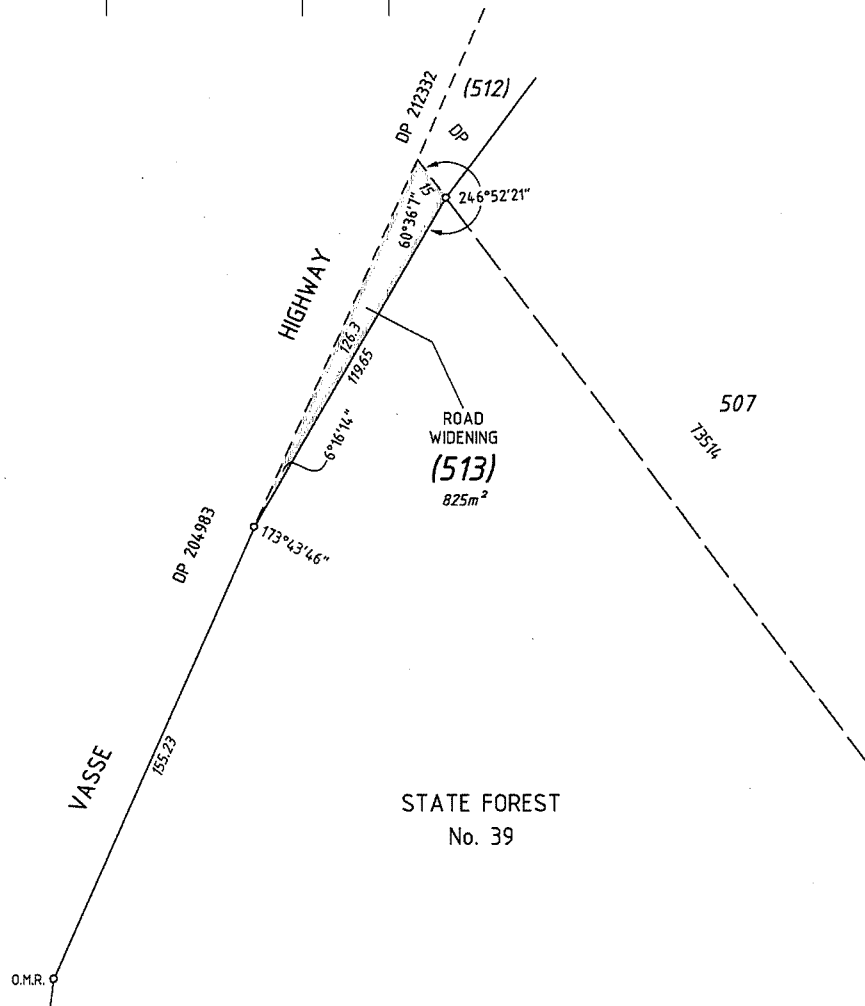
SCALE 1 : 12 500

On Landgate plan: Pemberton N.E. (2129-III NE)
 On Department of Parks and Wildlife plan: 2129 - 2 & 3





VER.	AMENDMENT	AUTHORISED BY	DATE
2	AUDIT REQUIREMENTS	H.N. FISHER	10-07-2012

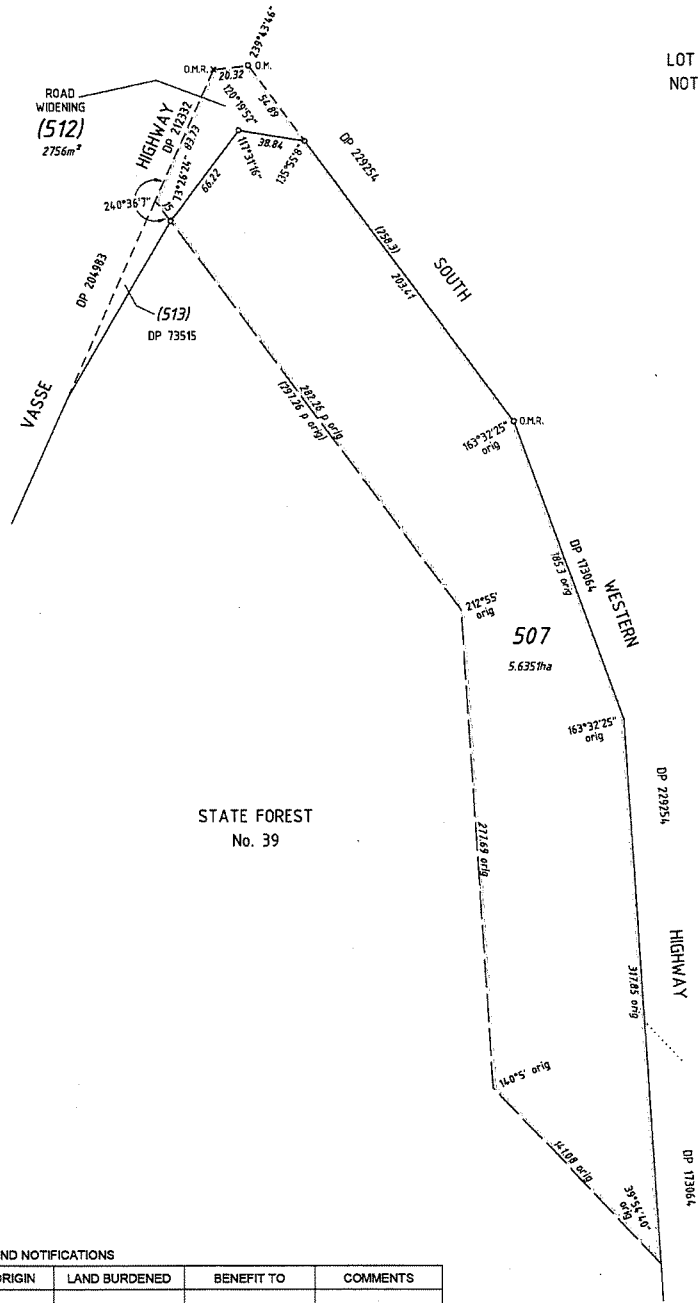


TYPE CROWN		HELD BY LANDGATE IN DIGITAL FORM ONLY.
PURPOSE SUBDIVISION		
PLAN OF ROAD WIDENING (LOT 513)		
DISTRICT NELSON FILE 04068-1969		S.S.A. NO
TOWNSITE		
LOCAL AUTHORITY SHIRE OF MANJIMUP LOCALITY COLLINS		
FORMER TENURE P† STATE FOREST No. 39	ON INDEX PEMBERTON (25) N.E.	FIELD BOOK 119136
SCALE 1 : 1500 (@A3) ALL DISTANCES ARE IN METRES		
SURVEYOR'S CERTIFICATE - Reg. 54 I, H.N. FISHER , hereby certify that this plan is accurate and is a correct representation of the- (a) "survey; and/or (b) "calculations from measurements, [*delete if inapplicable] undertaken for the purposes of this plan and that it complies with the relevant written law(s) in relation to which it is lodged. Digitally signed by H.N. Fisher Date: 2012.07.10 10:23:56 +0800 Licensed Surveyor Date		 A.C.N. 008 938 903 ABN 59 166 330 334 6/18 Casuarina Drive, Bunbury PO Box 1719 BUNBURY WA 6231 Ph (08) 9721 4000 Fax (08) 9721 2720 eMail info@thompsonsurveying.com.au DRAWN PLB 8 FEB. 2012 DWG13648v1DP4
LODGED DATE 8-Mar-12 FEE PAID \$0.00 ASSESS No. 10292925	TYPE OF VALIDATION FULL AUDIT LEGAL COMPONENT B. Francis DOCKET TRIM CERTIFIED <i>Bureau of Resources</i> CORRECT 11-July-2012 I.S.C. F.S.C.	APPROVED BY WESTERN AUSTRALIAN PLANNING COMMISSION FILE EXEMPT FROM W.A.P.C. APPROVAL DELEGATED UNDER SEC. 16 P. & D. ACT 2005 DATE
IN ORDER FOR DEALINGS SUBJECT TO S.F. 39 - Amendment Section 28(1) LAA-Auto Dedication <i>Bureau of Resources</i> 11-July-2012 FOR INSPECTOR OF PLANS & SURVEYS DATE AUTHORIZED LAND OFFICER APPROVED INSPECTOR OF PLANS & SURVEYS DATE AUTHORIZED LAND OFFICER		 Western Australian Land Information Authority DEPOSITED PLAN 73515 SHEET 1 OF 1 VERSION 2

INTERESTS AND NOTIFICATIONS

SUBJECT	PURPOSE	STATUTORY REFERENCE	ORIGIN	LAND BURDENED	BENEFIT TO	COMMENTS
LOT 513	NON-EXTINGUISHMENT OF NATIVE TITLE	SEC 24KA & 23B OF THE NATIVE TITLE ACT 1993		LOT 513		

VER.	AMENDMENT	AUTHORISED BY	DATE
2	AUDIT REQUIREMENTS	H.N. FISHER	10-07-2012



LOT 507 IS SUBJECT TO SURVEY
NOT FOR ALIENATION PURPOSES



TYPE CROWN		
PURPOSE SUBDIVISION		
PLAN OF		
LOT 507 AND ROAD WIDENING (LOT 512)		
DISTRICT NELSON	S.S.A. NO	
TOWNSITE	FORMER TENURE	
FILE 04068-1969	Pt A 18705	
LOCAL AUTHORITY SHIRE OF MANJIMUP	FIELD BOOK	
LOCALITY COLLINS	119136	
INDEX ON	PEMBERTON (25) N.E.	
SCALE 1 : 2000 ALL DISTANCES ARE IN METRES		
SURVEYOR'S CERTIFICATE - Reg. 54		
I, H.N. FISHER, hereby certify that this plan is accurate and is a correct representation of the: (a) survey; and/or (b) calculations from measurements. I declare if (b) is applicable, undertaken for the purpose of this plan and that it complies with the relevant written law(s) in relation to which it is lodged. Date: 10/07/2012 Licensed Surveyor		
A.C.N. 008 938 903 ABN 59 166 330 354 6/18 Casuarina Drive, Bunbury PO Box 1719 BUNBURY WA 6231 Ph (08) 9721 4000 Fax (08) 9721 3270 eMail info@thompsonsurveying.com.au DRAWN PLB 6 FEB. 2012 DWG13646V1DP3		
LODGED DATE 8-Mar-12	TYPE OF VALIDATION FULL AUDIT	APPROVED BY WESTERN AUSTRALIAN PLANNING COMMISSION
LEGAL COMPONENT B. Francis	DOCKET TRIM	FILE EXEMPT FROM
FFV FEE \$0.00	CERTIFIED TRUE COPY OF ORIGINAL CORRECT 11-July-2012	W.A.P.C. APPROVAL DELEGATED UNDER SEC. 16 P. & D. ACT 2005
ADDRESS 10222889	P.C. 10222889	DATE 11-July-2012
IN ORDER FOR DEALINGS		
SUBJECT TO		
- Reserve Action		
- Section 28(1) LAA - Auto Dedication		
Barbara J. Francis		
FOR INSPECTOR OF PLANS & SURVEYS/AUTHORIZED LAND OFFICER DATE		
APPROVED		
FOR INSPECTOR OF PLANS & SURVEYS/AUTHORIZED LAND OFFICER DATE		
Western Australian Land Information Authority		
DEPOSITED PLAN		
73514		
SHEET 1 OF 1		
VERSION 2		

HELD BY LANDGATE
IN DIGITAL FORM ONLY.

INTERESTS AND NOTIFICATIONS						
SUBJECT	PURPOSE	STATUTORY REFERENCE	ORIGIN	LAND BURDENED	BENEFIT TO	COMMENTS

LEGEND
 o Survey post
 x Spike in gravel