

DOLA

Department of LAND ADMINISTRATION

023446F3102

MIDLAND SQUARE, MIDLAND
WESTERN AUSTRALIA
Postal Address: PO Box 2222
Midland, Western Australia 6056


Your Ref: 023446F3102 BS:HF

Our Ref: 4672/952 NB:ND

Telephone: 273 7286

Enquiries: N. BUKHARY

EXECUTIVE DIRECTOR
DEPARTMENT OF CONSERVATION AND
LAND MANAGEMENT
PO BOX 104
COMO WA 6152




RESERVE NO. 19075

I advise for your information that Executive Council has:-

1. approved, under Section 37 of the Land Act 1933 of:-
 - (a) the amendment of Reserve No. 19075 (Williams District) "Timber (Mallet)" to comprise Locations 15827 and 15828 on Plan 18475 in lieu of Locations 14170 and 15584 and of its area being reduced accordingly.
 - (b) the purpose of Reserve No. 19075 (Williams Locations 15827 and 15828) being changed from "Timber (Mallet)" to "Conservation of Flora and Fauna".


Notice to this effect was published in the Government Gazette dated 22 July 1994 and I enclose a print showing the said reserve.

For 
T. THOMSON
A/MANAGER
ACQUISITIONS, ROADS AND RESERVES
LAND OPERATIONS DIVISION

August 9, 1994

Enc

08NDLP24



Records - please file
N. ADAN

BC
26-8-94

114
BC

DOLA File 1728/994.

Reserve No. 43131 comprising Swan Location 11942 with an area of 7.969 9 hectares on Land Administration Plan 18524 for the designated purpose of "Use and Benefit of Aboriginal Inhabitants".

Public Plans: BG34 (2) 19.32 and 19.33. Lord Street.

Local Authority—Shire of Swan.

DOLA File 1727/994.

Reserve No. 43132 comprising Swan Location 11943 with an area of 1.573 0 hectares on and Administration Plan 18524 for the designated purpose of "Residential and Administrative Centre".

Public Plans BG34 (2) 19.32 and 19.33. Lord Street.

Local Authority—Shire of Swan.

DOLA File 1729/994.

Reserve No. 43133 comprising Swan Location 11966 with an area of 9 068 square metres on Land Administration Plan 18524 for the designated purpose of "Government Requirements".


Public Plans: BG34 (2) 19.32 and 19.33. Lord Street.

Local Authority—Shire of Swan.

A. A. SKINNER, Chief Executive.

LA801

LAND ACT 1933
AMENDMENT OF RESERVES



Made by His Excellency the Governor under Section 37.

The following reserves have been amended.

DOLA File: 4672/952.

Reserve No. 19075 (Williams District) "Timber (Mallet)" to comprise Locations 15827 and 15828 as surveyed and shown bordered red on Land Administration Plan 18475 in lieu of Locations 14170 and 15584 and of its area being reduced to 135.8920 hectares accordingly.

Public Plan: Datatine SW (25). Fairclough Road.

Local Authority—Shire of Dumbleyung.

DOLA File: 2267/935V2.

Reserve No. 26566 (Murray District) "Government Requirements" to comprise Boddington Lots 156, 171, 172, 173, Murray Location 1920 in lieu of Location 1688, Avon Location 29098 and Williams Location 15829 as shown delineated and bordered red on Land Administration Miscellaneous Plan 1842 and of its area being increased to about 38.1086 hectares accordingly.

Public Plans: BH32 (2) 09.11, 10.11, 10.12, 11.12, (10) 2.3 and 3.3.

Local Authority—Shire of Boddington.

DOLA File: 5149/954V3.

Reserve No. 25363 (Swan Location 6813) "Mental Hospital Site" to exclude those portions now comprised in Locations 11942, 11943 and 11966 as surveyed and shown bordered red and the area shown coloured mid brown on Land Administration Plan 18524 and of its area being reduced to 122.0726 hectares accordingly.

Public Plans: BG34 (2) 19.32 and 19.33. Lord Street.

Local Authority—Shire of Swan.

A. A. SKINNER, Chief Executive.

CLERK, WOODVILLE

LA901

- F.I.I.

LAND ACT 1933
CHANGE OF PURPOSE OF RESERVES

Made by His Excellency the Governor under Section 37.

The purpose of the following reserves have been changed.

DOLA File: 3213/895V3.

Reserve No. 3839 (Swan Location 10926) being changed from "Recreation" to "Recreation and Child Care Centre".

Public Plans: BG34 (2) 12.26 and 12.27. Vincent Street.

Local Authority—City of Perth.

1. Records please file 2. Reserves Clerk. 13.9.94

DOLA File: 4672/952.

Reserve No. 19075 (Williams Locations 15827 and 15828) being changed from "Timber (Mallet)" to "Conservation of Flora and Fauna".

Public Plan: Datatine SW (25). Fairclough Road.

Local Authority—Shire of Dumbleyung.

Reserve 19075 is automatically vested in the National Parks and Nature Conservation Authority pursuant to Section 7 of CALM Act 1984.

DOLA File: 1661/963.

Reserve No. 27248 (Swan Location 7785) being changed from "Gravel" to "Parkland and Recreation".

Public Plan: BG34 (10) 8.8.

Local Authority—Shire of Mundaring.

DOLA File: 2267/935V2.

Reserve No. 26566 (Boddington Lots 156, 171, 172, 173, Murray Location 1920, Avon Location 29098 and Williams Location 15829) being changed from "Government Requirements" to "Foreshore Management and Recreation".

Public Plans: BH32 (2) 09.11, 10.11, 10.12, 11.12, (10) 2.3 and 3.3.

Local Authority—Shire of Boddington.

DOLA File: 1406/978.

Reserve No. 36824 (Fitzroy Crossing Lot 128) being changed from "Parks and Recreation" to "Civic Purposes".

Public Plans: CN72 (2) 10.26 and 10.27 Great Northern Highway.

Local Authority—Shire of Derby/West Kimberley.

A. A. SKINNER, Chief Executive.

LB201

LAND ACT 1933 CANCELLATION OF RESERVES

Made by His Excellency the Governor under Section 37.

The following reserves have been cancelled.

DOLA File: 1324/982.

Reserve No. 38033 (Boddington Lot 156) "Sewerage Treatment Plant Site".

Public Plan: BH32 (2) 10.11. Johnstone Street.

Local Authority—Shire of Boddington.

DOLA File: 511/926

Reserve No. 19516 (Avon Location 23917) "School Site".

Public Plan: Corrigin SE (25).

Local Authority—Shire of Corrigin.

DOLA File: 3109/896.

Reserve No. 3223 (Yalgoo Lot 42) "Use and Requirements of the Minister for Works".

Public Plan: Yalgoo Townsite Selwyn Street.

Local Authority—Shire of Yalgoo.

DOLA File: 3621/968.

Reserve No. 30276 (Kalannie Lot 70) "Use and Requirements of the Minister for Works".

Public Plan: Kalannie Townsite Prior Street.

Local Authority—Shire of Dalwallinu.

A. A. SKINNER, Chief Executive.

LB301

PUBLIC WORKS ACT 1902 SALE OF LAND

Notice is hereby given that His Excellency the Governor has authorised under Section 29 (7) (a) (ii) of the Public Works Act 1902, the sale by public auction or private contract of the land hereunder described, such land being no longer required for the work for which it was acquired.

Land

File No. 5149/954v3.

- (i) Reserve 43131 being Swan Location 11942 for "Use and Benefit of Aboriginal Inhabitants" with vesting in the Swan Valley Nyungah Community Aboriginal Corporation as is shown on DOLA Plan 18524.

DUMBLEYUNG

K.O.T.

CG
12595

DISTRICT SCHULTZ HILL

CG
12241

347m

15827
44.3177 ha

298

G
65
23 ha

CG
10479

CG
9585

15826
8.1560 ha

M43084
Gravel
Vested Shire

CG
9176
120.5963 ha

FAIRCLOUGH
CG

ROAD

CG

ROAD
6209
40.4686 ha

CG
6210
40.4686 ha

CG
6213
40.4686 ha

CG
6214
40.4686 ha

8732
121.4057 ha

ROAD
6211
40.4686 ha

CG
6212
40.4686 ha

CG
6551
40.4686 ha

CG
6551
40.4686 ha

f.023446

ROAD
STURGES

CG
12242

296

M19075
15828
91.5743 ha
Cons Flora &
Fauna
(135.8920 ha)
Vested NPWCA

198.7361 ha

CG
8729
121.4057 ha

ROAD No. 3966
SOUTH
CG 9177 339.9359 ha

CG
12313
107.8639 ha

CG
13133
77.9500 ha

CG
13330
64.7497 ha

CG
036
.5759 ha

Closed Road

CG
10440
41.4803 ha

CG
12577
190.2655 ha

ROAD No. 6294000M

CG
6600
80.9371 ha

CG
6644
64.7497 ha

CG
12937
21.5546 ha

KATANNING

G
8856
190.4299 ha

CG
10527
161.2293 ha

P 857
14833
781.2987 ha

.33° 30' 00"