

NATURE RESERVE

RESERVE NO: 19740

GOVERNMENT GAZETTE
Date Page No.

FILE NUMBER: 353/79

PURPOSE: Conservation of Flora & Fauna

22.6.79 1701

NAME:

CLASS (Land Act):

AREA: 58.0749 ha

VESTING: W.A.W.A.

22.6.79 1678

LOCATION NO(S): Avon Location 25740




CLASSIFICATION:
(Wildlife Act
Section 12A)

LITHO: 342/80

LOCAL AUTHORITY: BROOKTON

Notes:

RESERVE NO. 19740REASON FOR ACTION Name Gazetted

OFFICER	ACTION	ACTION TAKEN	DATE
LANDS CLERK	Fill in above details		
	Attach copies of gazettal notices to file (folios: pp)		10/6
	Enter relevant details on file cover		
SENIOR DRAFTSPERSON, LEGAL MAPPING	Amend Litho		3/7
	Attach copy of litho to file (mark litho name/number) (see p77)		3/7
LANDS CLERK	Send copies of gazettal notices (or Lands Dept. memo) and map to:		
	<u>Clerk, Woodvale</u>		
	<u>Regional Manager</u>		
	<u>District Manager</u>		
	<u>District Wildlife Officer</u>		
	<u>Admin. Assistant,</u> <u>Murdoch House</u>		
	Note: Information sent must include: (a) Dept's file number (b) Litho number/name		
SENIOR CLERK RESERVES	To note		
MANAGER, WILDLIFE AND LAND ADMIN.	To note		
OFFICER IN CHARGE - RECORDS	For new reserves: <u>Index Reserve's name</u> <u>Index Reserve's number</u>		
DIRECTOR NATURE CONSERVATION/NATIONAL PARKS	To note		

NAMING OF RESERVES

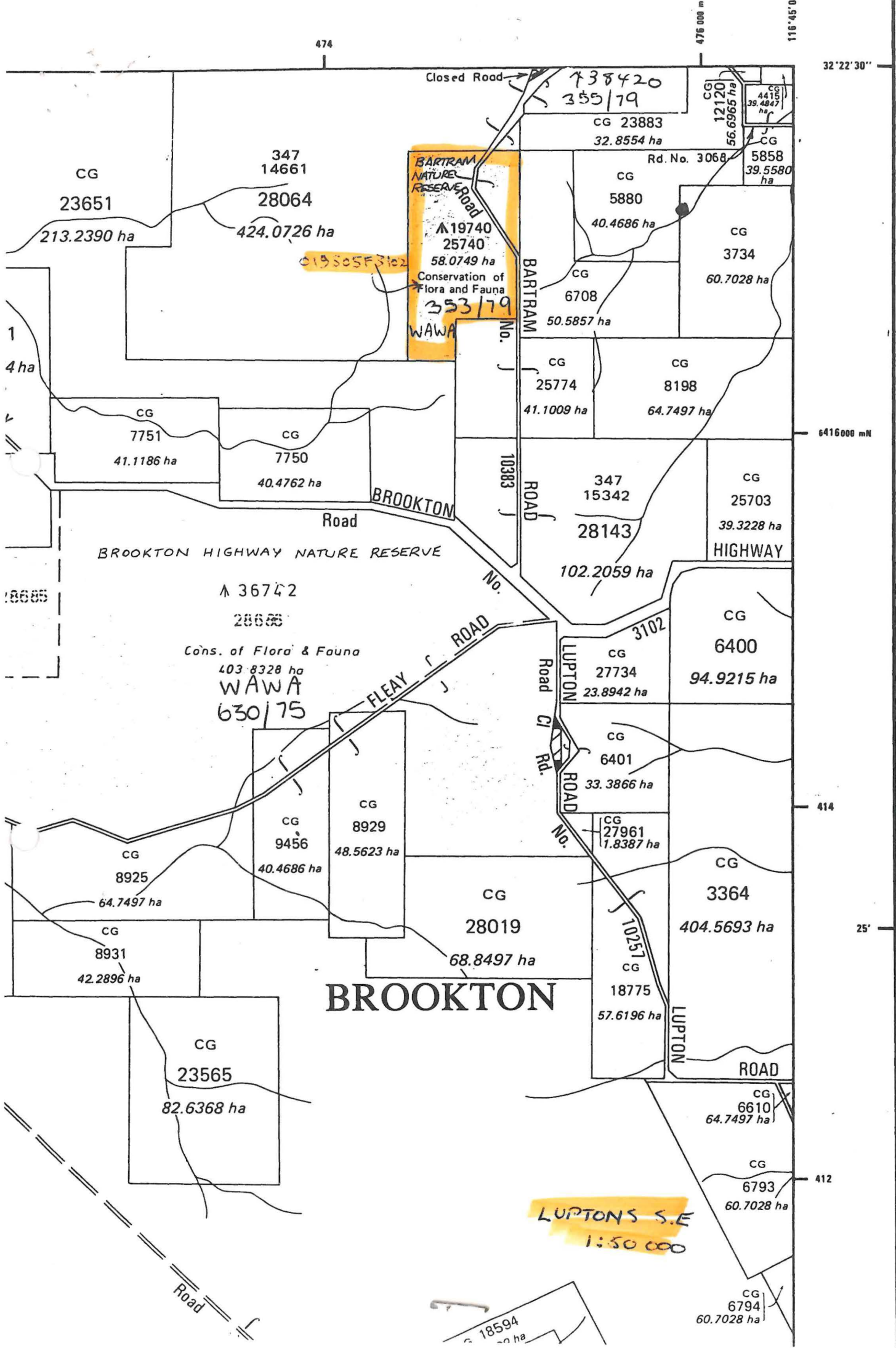
Department of Land Administration,
Perth, 19 December 1986.

Corres. No. 3583/981.

IT is hereby notified for general information that the Reserves listed in the Schedule hereunder are by this Notice, named in accordance with the said Schedule.

- | Reserve No; | Reserve Name; | Public Plan |
|-------------|---|---|
| 22262; | Wundowlin Nature Reserve; | Mukinbudin 1:50 000. |
| 31715; | Barbalin Nature Reserve; | Mukinbudin 1:50 000. |
| 13051; | Calcaling Nature Reserve; | Calcaling 1:50 000. |
| 30705; | South Wilgoyne Nature Reserve; | Calcaling 1:50 000. |
| 31629; | Cookinbin Nature Reserve; | Nungarin 1:50 000. |
| 23835; | Karloning Nature Reserve; | Karloning 1:50 000. |
| 29303; | North Bonnie Rock Nature Reserve; | Blain 1:50 000. |
| 20530; | Portion of Joverdine Nature Reserve; | Bonnie Rock 1:50 000. |
| 37034; | Portion of Joverdine Nature Reserve; | Bonnie Rock 1:50 000. |
| 36526; | Lake Cronin Nature Reserve; | Lake Cronin 1:50 000. |
| A17186; | Walyormouring Nature Reserve; | Botherling S.W. & S.E. |
| A4313; | Eaton Nature Reserve; | Quelagetting 1:50 000. |
| 14510; | Hindmarsh Nature Reserve; | Quelagetting 1:50 000. |
| A9228; | Moonijin Nature Reserve; | Cadoux S.E. |
| 15794; | Cullimbin Nature Reserve; | Cadoux N.E. |
| 10991; | Carrimbin Rock Nature Reserve; | 33/80. |
| 21719; | Wallambin Nature Reserve; | Yelbeni 1:50 000. |
| 10992; | Elashgin Nature Reserve; | Bulagin 1:50 000. |
| 23887; | Wyalkatchem Nature Reserve; | Wyalkatchem 1:10 000 5.6 & 5.7. |
| 34385; | Nembudding Nature Reserve; | Yelbeni 1:50 000. |
| 15386; | Yelbeni Nature Reserve; | Yelbeni Townsite. |
| 35413; | Walcanobbing Nature Reserve; | Trayning 1:50 000. |
| 15570; | East Wallambin Nature Reserve; | Lake Wallambin S.E. |
| 20986; | Marindo Nature Reserve; | Beacon 1:50 000. |
| 22457; | North Beacon Nature Reserve; | Beacon 1:50 000. |
| 26911; | Beebeegnying Nature Reserve; | Gabbing 1:50 000. |
| 17923; | Mungarri Nature Reserve; | Beacon 1:50 000. |
| 24539; | Herndermuning Nature Reserve; | Beacon 1:50 000. |
| 35679; | Danjinning Nature Reserve; | Karloning 1:50 000. |
| 12689; | Wiacubbing Nature Reserve; | Bencubin 1:50 000. |
| 26687; | North Wallambin Nature Reserve; | Lake Wallambin S.E. |
| 24789; | Lake Campion Nature Reserve; | 35/80. |
| 23339; | Elachbutting Nature Reserve; | 67/80. |
| 23338; | Geeraning Nature Reserve; | 67/80. |
| 16235; | Carrabin Nature Reserve; | Carrabin Townsite. |
| 1431; | Baladjie Nature Reserve; | 53/80, 54/80. |
| A35732; | Walyahmonging Nature Reserve; | Waroona Townsite. |
| 24465; | Yannemooning Nature Reserve; | 54/80. |
| 25194; | Anderson Lake Nature Reserve; | Toolbrunup S.E. |
| 26162; | Three Swamps Nature Reserve; | Toolbrunup S.E. |
| 30526; | East Balicup Nature Reserve; | Toolbrunup S.W. |
| 26381; | McDougall Nature Reserve; | Merilup S.E. |
| 9237; | Portion of Snake Gully Nature Reserve; | 88/80, 89/80. |
| 10351; | Portion of Snake Gully Nature Reserve; | 88/80, 89/80. |
| 36448; | Portion of Snake Gully Nature Reserve; | 89/80. |
| 27283; | Goodlands Nature Reserve; | Kalannie 1:50 000. |
| 26259; | Carlyarn Nature Reserve; | Karrakutta 1:50 000. |
| 18381; | Sawyers Nature Reserve; | Kalannie 1:50 000. |
| 19650; | Old Store Nature Reserve; | Kalannie 1:50 000. |
| 33803; | Milyu Nature Reserve; | Perth 1:2 000 12.21, 12.22, 13.21, 13.22. |
| 16867; | Dukin Nature Reserve; | Koorda S.E. |
| 24838; | Walk Walkin Nature Reserve; | Koorda S.W. |
| 9281; | Portion of Warramuggan Nature Reserve; | Koorda S.E. |
| 16040; | Portion of Warramuggan Nature Reserve; | Koorda S.E. |
| 4670; | Nembudding South Nature Reserve; | Yelbeni S.W. |
| 12398; | Lake Mears Nature Reserve; | Quairading S.W. |
| 36063; | Strange Road Nature Reserve; | Luptons S.W., S.E. |
| 19740; | Bartram Nature Reserve; | Luptons S.E. |
| 36519; | Pingeculling Nature Reserve; | Brookton S.W. |
| 36742; | Brookton Highway Nature Reserve; | Luptons S.E. |
| 8830; | Bulgin Nature Reserve; | Cunderdin 1:50 000. |
| 10313; | Noonying Nature Reserve; | 26C/40. |
| 23566; | Tammin Nature Reserve; | 26C/40. |
| 17732; | North Bungulla Nature Reserve; | Kellerberrin 1:50 000. |
| 4667; | Lundy Nature Reserve; | 26B/40. |
| 24831; | Wyola Nature Reserve; | 26C/40. |
| 28289; | Moulien Nature Reserve; | 3B/40. |
| 33990; | Bungulla Nature Reserve; | Bungulla Townsite. |
| 21153; | Morranoppin Nature Reserve; | Doodlakine 1:50 000. |
| 22921; | Durokoppin Nature Reserve; | Kodjikooin 1:50 000. |
| 12329; | North Bandee Nature Reserve; | Kodjikooin 1:50 000. |
| 24897; | Mournucking Nature Reserve; | Kellerberrin 1:50 000. |
| 25112; | Portion of Glenluce Nature Reserve; | Pantapin 1:50 000. |
| 26266; | Portion of Glenluce Nature Reserve; | Pantapin 1:50 000. |
| 30903; | Craig Nature Reserve; | Pantapin 1:50 000. |
| 5456; | Dead Mans Swamp Nature Reserve; | Hillman S.E. Moodiarup N.E. |
| 25904; | Boolading Nature Reserve; | Boolading Townsite. |
| 16904; | Hillman Nature Reserve; | Hillman N.W. |
| 21521; | Williams Nature Reserve; | Williams N.E. |
| 29313; | Borgey Nature Reserve; | Highbury N.W. Williams N.E. |
| 32448; | Moorapulling Nature Reserve; | Dwarda S.W. |
| 30563; | Moomagul Nature Reserve; | Dattening N.W. |
| 19784; | Haddleton Springs Nature Reserve; | Blackwood River N.W., S.W. |
| 29322; | Weam Nature Reserve; | Brookton S.W., N.W. |
| 31913; | Haddleton Nature Reserve; | Blackwood River N.W., N.E. |
| 13373; | Benjabbering Nature Reserve; | Benjabbering Townsite. |
| 15895; | Folly Nature Reserve; | Yorkrakine 1:50 000. |
| 14920; | Dingo Well Nature Reserve; | Wyalkatchem 1:50 000. |
| 13242; | Gabwotting Nature Reserve; | Wyalkatchem 1:50 000. |
| A23756; | Portion of Kooljerrenup Nature Reserve; | Lake Clifton N.E. |
| 36126; | Portion of Kooljerrenup Nature Reserve; | Lake Clifton N.E. |
| B4990; | Portion of Austin Bay Nature Reserve; | Mandurah 1:10 000, 2.7. |
| B24036; | Portion of Austin Bay Nature Reserve; | Pinjarra N.W. |
| 28087; | Portion of Austin Bay Nature Reserve; | Mandurah S.E., N.E. Pinjarra S.W., N.W. |
| 24739; | McLarty Nature Reserve; | Mandurah 1:10 000, 1.5. |
| 33749; | Boodalan Nature Reserve; | Mandurah 1:10 000, 2.7. |
| 16907; | Nine Mile Lake Nature Reserve; | Pinjarra S.W. |
| 22199; | Buller Nature Reserve; | Hamel N.W., S.W. |
| 12049; | Harvey Flats Nature Reserve; | Hamel S.W. |
| 12632; | Riverdale Nature Reserve; | Hamel S.W. |
| 24472; | Crampton Nature Reserve; | Lake Preston N.E., N.W. |
| 22797; | Falls Brook Nature Reserve; | Harvey N.E. Tallanalla N.W. |
| 34811; | Benger Swamp Nature Reserve; | Harvey S.W. |
| 1740; | Wild Horse Swamp Nature Reserve; | Blackwood River S.E. |
| 24917; | Towering Nature Reserve; | Moddiarup N.W. |
| 30668; | Arthur River Nature Reserve; | East Arthur N.W. Hillman N.E. |
| 7349; | Jandabup Nature Reserve; | Swan 1:10 000, 3.2. |
| A31048; | Portion of Lake Joondalup Nature Reserve; | Swan 1:10 000, 2.2. |
| A21708; | Portion of Lake Joondalup Nature Reserve; | Swan 1:10 000, 2.2. |
| 30809; | Woodvale Nature Reserve; | Swan 1:2 000, 8.03, 8.04, 9.04. |
| 25919; | Copley Dale Nature Reserve; | Swan 1:10 000, 6.3. |
| 30667; | Beechina Nature Reserve; | 3B/40. |

Records *2* LAND CLERK
Please ensure that title of list is correct
Done cf
17.11.87



BARTRAM NATURE RESERVE
 19740
 25740
 58.0749 ha
 Conservation of Flora and Fauna
 353179
 WAWA

36742
 28688
 Cons. of Flora & Fauna
 403.8328 ha
 WAWA
 630175

LUPTONS S.E
 1:50 000

BROOKTON

CG 23651 213.2390 ha
 CG 347 14661 28064 424.0726 ha
 CG 23883 32.8554 ha
 CG 5880 40.4686 ha
 CG 5858 39.5580 ha
 CG 3734 60.7028 ha
 CG 6708 50.5857 ha
 CG 25774 41.1009 ha
 CG 8198 64.7497 ha
 CG 7751 41.1186 ha
 CG 7750 40.4762 ha
 CG 347 15342 28143 102.2059 ha
 CG 25703 39.3228 ha
 CG 6400 94.9215 ha
 CG 27734 23.8942 ha
 CG 6401 33.3866 ha
 CG 27961 1.8387 ha
 CG 8925 64.7497 ha
 CG 9456 40.4686 ha
 CG 8929 48.5623 ha
 CG 28019 68.8497 ha
 CG 3364 404.5693 ha
 CG 8931 42.2896 ha
 CG 23565 82.6368 ha
 CG 18775 57.6196 ha
 CG 6610 64.7497 ha
 CG 6793 60.7028 ha
 CG 6794 60.7028 ha
 CG 18594 20 ha