

NATURE RESERVE

RESERVE NO: 19784

GOVERNMENT GAZETTE
Date Page No.

FILE NUMBER: 1012/76

PURPOSE: Cons. of Flora 16.6.67 1623

NAME:

CLASS (Land Act):

AREA: 40.4737 ha 25.5.28 1228

VESTING: West Arthur Shire 16.6.67 1613


LOCATION NO(S): Wellington 4003

CLASSIFICATION:
(Wildlife Act
Section 12A)

LITHO: 415A,B/40 C1, D1

LOCAL AUTHORITY: WEST ARTHUR SHIRE

Notes:



NAMING OF RESERVES

Department of Land Administration,
Perth, 19 December 1986.

Corres. No. 3583/981.

IT is hereby notified for general information that the Reserves listed in the Schedule hereunder are by this Notice, named in accordance with the said Schedule.

- Reserve No; Reserve Name; Public Plan
- 22262; Wundowlin Nature Reserve; Mukinbudin 1:50 000.
31715; Barbalin Nature Reserve; Mukinbudin 1:50 000.
13051; Calcing Nature Reserve; Calcing 1:50 000.
30705; South Wilgoyne Nature Reserve; Calcing 1:50 000.
31629; Cookinbin Nature Reserve; Nungarin 1:50 000.
23835; Karloning Nature Reserve; Karloning 1:50 000.
29303; North Bonnie Rock Nature Reserve; Blain 1:50 000.
20530; Portion of Joverdine Nature Reserve; Bonnie Rock 1:50 000.
37034; Portion of Joverdine Nature Reserve; Bonnie Rock 1:50 000.
36526; Lake Cronin Nature Reserve; Lake Cronin 1:50 000.
A17186; Walyormouring Nature Reserve; Botherling S.W. & S.E.
A4313; Eaton Nature Reserve; Quelagetting 1:50 000.
14510; Hindmarsh Nature Reserve; Quelagetting 1:50 000.
A9228; Moonijin Nature Reserve; Cadoux S.E.
15794; Cullimbin Nature Reserve; Cadoux N.E.
10991; Carrimbin Rock Nature Reserve; 33/80.
21719; Wallambin Nature Reserve; Yelbeni 1:50 000.
10992; Elashgin Nature Reserve; Bulagin 1:50 000.
23887; Wyalkatchem Nature Reserve; Wyalkatchem 1:10 000 5.6 & 5.7.
34385; Nembudding Nature Reserve; Yelbeni 1:50 000.
15386; Yelbeni Nature Reserve; Yelbeni Townsite.
35413; Walcancobbing Nature Reserve; Trayning 1:50 000.
15570; East Wallambin Nature Reserve; Lake Wallambin S.E.
20986; Marindo Nature Reserve; Beacon 1:50 000.
22457; North Beacon Nature Reserve; Beacon 1:50 000.
26911; Beebeegnying Nature Reserve; Gabbing 1:50 000.
17923; Mungarri Nature Reserve; Beacon 1:50 000.
24539; Herndermuning Nature Reserve; Beacon 1:50 000.
35679; Danjinning Nature Reserve; Karloning 1:50 000.
12689; Wiacubbing Nature Reserve; Bencubin 1:50 000.
26687; North Wallambin Nature Reserve; Lake Wallambin S.E.
24789; Lake Campion Nature Reserve; 35/80.
23339; Elachbutting Nature Reserve; 67/80.
23338; Geeraning Nature Reserve; 67/80.
16235; Carrabin Nature Reserve; Carrabin Townsite.
1431; Baladjie Nature Reserve; 53/80, 54/80.
A35732; Walyahmoning Nature Reserve; Waroona Townsite.
24465; Yanneymooning Nature Reserve; 54/80.
25194; Anderson Lake Nature Reserve; Toolbrunup S.E.
26162; Three Swamps Nature Reserve; Toolbrunup S.E.
30526; East Balicup Nature Reserve; Toolbrunup S.W.
26381; McDougall Nature Reserve; Merilup S.E.
9237; Portion of Snake Gully Nature Reserve; 88/80, 89/80.
10351; Portion of Snake Gully Nature Reserve; 88/80, 89/80.
36448; Portion of Snake Gully Nature Reserve; 89/80.
27283; Goodlands Nature Reserve; Kalannie 1:50 000.
26259; Carlyarn Nature Reserve; Karrakutta 1:50 000.
18381; Sawyers Nature Reserve; Kalannie 1:50 000.
19650; Old Store Nature Reserve; Kalannie 1:50 000.
33803; Milyu Nature Reserve; Perth 1:2 000 12.21, 12.22, 13.21, 13.22.
16867; Dukin Nature Reserve; Koorda S.E.
24838; Walk Walkin Nature Reserve; Koorda S.W.
9281; Portion of Warramuggan Nature Reserve; Koorda S.E.
16040; Portion of Warramuggan Nature Reserve; Koorda S.E.
4670; Nembudding South Nature Reserve; Yelbeni S.W.
12398; Lake Mears Nature Reserve; Quairading S.W.
36063; Strange Road Nature Reserve; Luptons S.W., S.E.
19740; Bartram Nature Reserve; Luptons S.E.
36519; Pingeculling Nature Reserve; Brookton S.W.
36742; Brookton Highway Nature Reserve; Luptons S.E.
8830; Bulgin Nature Reserve; Cunderdin 1:50 000.
10313; Noonying Nature Reserve; 26C/40.
23566; Tammin Nature Reserve; 26C/40.
17732; North Bungulla Nature Reserve; Kellerberrin 1:50 000.
4667; Lundy Nature Reserve; 26B/40.
24831; Wyola Nature Reserve; 26C/40.
28289; Moulieu Nature Reserve; 3B/40.
33990; Bungulla Nature Reserve; Bungulla Townsite.
21153; Morranoppin Nature Reserve; Doodlakine 1:50 000.
22921; Durokoppin Nature Reserve; Kodjikooin 1:50 000.
12329; North Bandee Nature Reserve; Kodjikooin 1:50 000.
24897; Mournucking Nature Reserve; Kellerberrin 1:50 000.
25112; Portion of Glenluce Nature Reserve; Pantapin 1:50 000.
26266; Portion of Glenluce Nature Reserve; Pantapin 1:50 000.
30903; Craig Nature Reserve; Pantapin 1:50 000.
5456; Dead Mans Swamp Nature Reserve; Hillman S.E. Moodiarup N.E.
25904; Boolading Nature Reserve; Boolading Townsite.
16904; Hillman Nature Reserve; Hillman N.W.
21521; Williams Nature Reserve; Williams N.E.
29313; Borgey Nature Reserve; Highbury N.W. Williams N.E.
32448; Moorapulling Nature Reserve; Dwarda S.W.
30563; Moomagul Nature Reserve; Dattening N.W.
19784; Haddleton Springs Nature Reserve; Blackwood River N.W., S.W.
29322; Weam Nature Reserve; Brookton S.W., N.W.
31913; Haddleton Nature Reserve; Blackwood River N.W., N.E.
13373; Benjabbering Nature Reserve; Benjabbering Townsite.
15895; Folly Nature Reserve; Yorkrakine 1:50 000.
14920; Dingo Well Nature Reserve; Wyalkatchem 1:50 000.
13242; Gabwotting Nature Reserve; Wyalkatchem 1:50 000.
A23756; Portion of Kooljerrenup Nature Reserve; Lake Clifton N.E.
36126; Portion of Kooljerrenup Nature Reserve; Lake Clifton N.E.
B4990; Portion of Austin Bay Nature Reserve; Mandurah 1:10 000, 2.7.
B24036; Portion of Austin Bay Nature Reserve; Pinjarra N.W.
28087; Portion of Austin Bay Nature Reserve; Mandurah S.E., N.E. Pinjarra S.W., N.W.
24739; McLarty Nature Reserve; Mandurah 1:10 000, 1.5.
33749; Boodalan Nature Reserve; Mandurah 1:10 000, 2.7.
16907; Nine Mile Lake Nature Reserve; Pinjarra S.W.
22199; Buller Nature Reserve; Hamel N.W., S.W.
12049; Harvey Flats Nature Reserve; Hamel S.W.
12632; Riverdale Nature Reserve; Hamel S.W.
24472; Crampton Nature Reserve; Lake Preston N.E., N.W.
22797; Falls Brook Nature Reserve; Harvey N.E. Tallanalla N.W.
34811; Bengier Swamp Nature Reserve; Harvey S.W.
1740; Wild Horse Swamp Nature Reserve; Blackwood River S.E.
24917; Towing Nature Reserve; Moddiarup N.W.
30668; Arthur River Nature Reserve; East Arthur N.W. Hillman N.E.
7349; Jandabup Nature Reserve; Swan 1:10 000, 3.2.
A31048; Portion of Lake Joondalup Nature Reserve; Swan 1:10 000, 2.2.
A21708; Portion of Lake Joondalup Nature Reserve; Swan 1:10 000, 2.2.
30809; Woodvale Nature Reserve; Swan 1:2 000, 8.03, 8.04, 9.04.
25919; Copley Dale Nature Reserve; Swan 1:10 000, 6.3.
30667; Beechina Nature Reserve; 3B/40.

Records *OK* 2 HANDS CLEAR
Please ensure that title of list is correct

66
EP

with the advice and consent of Executive Council do by this my Proclamation classify as of Class "A" the reserve described in the schedule.

Schedule

File Number; Reserve Number; Land Description; Area (hectares); Plan.

- 2106/66—33113; Fitzgerald Locations 1589, 1622 and 1623; 8859.5543; 392/80.
- 100/73—33828; Charlie Island; Indeterminable; Edel 1:250 000.
- 3270/06—33842; All those portions of land delineated and bordered red on Lands and Surveys Reserve Plan No. 35 including Hay Locations 788, 158, 216, 113, 110, 111, 142, 692 and 1724 to 1734 (inclusive) together with Plantagenet Locations 1598, 1209, 4367 and 3123 and excluding roads; 3825.4123; Parry Inlet NW & NE and Owingup SW 1:25 000.
- 2361/70—33854; Ninghan Location 4189; 19.5084; 65/80.
- 4281/74—34197; Jilbadji Location 936; 637.4387; 23/80.
- 3265/72—34257; Swan Island; about 29.0322; Yampi 1:250 000.
- 2043/67—34295; Roe Location 2688; 929.0621; 346/80.
- 5433/27—35217; Ninghan Locations 4206 and 4207; 70.1177; 65/80.
- 1375/28—35413; Avon Location 25238; 592.1195; Trayning 1:50 000 and Kodi Kodjin 1:50 000.
- 3736/11—35428; Plantagenet Locations 7412 and 7427; about 97.1726; Tambellup SE 1:25 000.
- 681/52—35621; Denmark Lot 352; 12.3176; Denmark 1:2 000 20.12 and 20.13.
- 3268/72—36056; Rocky Islets; about 40.9500; 422/80.
- 3624/78—36183; Esperance Location 1873; 357.5296; 402/80 and 403/80.
- 1472/78—36334; Pintharuka Lot 37; 61.5892; Pintharuka Townsite.
- 1604/69—36550; Plantagenet Location 7453; 174.0938; Two Peoples Bay NE 1:25 000.
- 3946/77—36608; Fitzgerald Location 1649; 80.6128; Dowak Townsite.
- 3379/980—36967; Kent Location 2042; 145.8710; 418/80.
- 2534/980—37054; Williams Location 15700; 16.3127; Congelin SW 1:25 000.
- 1817/70—37316; Victoria Location 10572; about 60.7028; Wongoondy NW 1:25 000.
- 1237/983—38296; Avon Location 28716; 143.9107; Norpa 1:50 000 and 24/80.
- 800/982—38334; Neridup Location 484; 407.8176; 400/80.
- 573/26—38415; Wellington Location 2642; 40.4686; Muja SE 1:25 000.
- 1747/983—38522; Yarding Lot 37; 69.2599; Yarding Townsite.
- 2788/983—38544; Neridup Location 495; 839.0247; 400/80.
- 3245/982—38545; Neridup Location 488; 1670.5074; 400/80.
- 4340/29—38574; Ninghan Location 4237; 92.1582; Beacon 1:50 000.
- 1108/17—38578; South Kumminin Lot 37 and Avon Location 19666; 81.2932; South Kumminin Townsite.
- 6850/10—38703; Amery Lot 31; 70.2161; Amery Townsite.
- 3097/983—38800; Yilgarn Location 1517; 66.3183; 54/80.
- 2496/28—39038; Ninghan Location 2790; 185.1051; Newcarlbeon NW 1:25 000.

Given under my hand and the Public Seal of Western Australia, at Perth, on 18 April 1989.

By His Excellency's Command,
E. K. HALLAHAN,
Minister for Lands.

GOD SAVE THE QUEEN !

Land Act 1933
PROCLAMATION

WESTERN AUSTRALIA } By His Excellency Professor Gordon Reid, Com-
GORDON REID, } panion of the Order of Australia, Governor of the
Governor. } State of Western Australia.
[L.S.]

File No. 1900/984.

WHEREAS by section 31 (2) of the Land Act 1933, the governor may by Proclamation cancel the reservation of any land classified as of Class "B"; and whereas it is deemed expedient that the Reserves described and listed in the attached Schedule for the purpose of "Conservation of Flora and Fauna" should be cancelled: Now therefore, I, the Governor, with the advice and consent of Executive Council do by this my Proclamation cancel the reservation as of Class "B" the land described in the Schedule.

Schedule

File numbers; Reserve numbers; Land Description; Area (hectares); Plan.

- 1389/67—29253; North, Middle and South Cervantes Islands; about 4000; Cervantes Regional.
- 1392/67—29256; Fisherman Islands—North and South Islands; about 5.2419; Greenhead and Hill River 1:50 000.
- 1393/67—29257; North, Middle and South Essex Rocks and other unnamed Rocks; about 7.2580; Boullanger and Hill River 1:50 000.
- 1394/67—29258; Outer Rocks; indeterminable; Boullanger and Hill River 1:50 000.
- 1395/67—29259; Milligan, Lipfert, Webb and Snag Islands, Drummond and Orton Rocks; about 6.3709; Greenhead and Lesueur 1:50 000.
- 1396/67—29260; Ronsard Rocks; indeterminable; Boullanger and Hill River 1:50 000.

Given under my hand and the Public Seal of Western Australia, at Perth, on 18 April 1989.

By His Excellency's Command,
E. K. HALLAHAN,
Minister for Lands.

GOD SAVE THE QUEEN !

Land Act 1933
PROCLAMATION

WESTERN AUSTRALIA } By His Excellency Professor Gordon Reid, Com-
GORDON REID, } panion of the Order of Australia, Governor of the
Governor. } State of Western Australia.
[L.S.]

File No. 1900/984.

WHEREAS by Section 31 (1) (a) of the Land Act 1933, the Governor may by Proclamation and subject to such conditions as may be expressed therein classify as of Class "A" any such lands of the Crown reserved to Her Majesty for any purpose; and whereas it is deemed expedient that the reserves listed in the attached schedule for the purpose of "Conservation of Flora and Fauna" as described, should be classified as of Class "A": Now, therefore I, the Governor, with the advice and consent of Executive Council do by this my Proclamation classify as of Class "A" the reserve described in the attached schedule.

Schedule

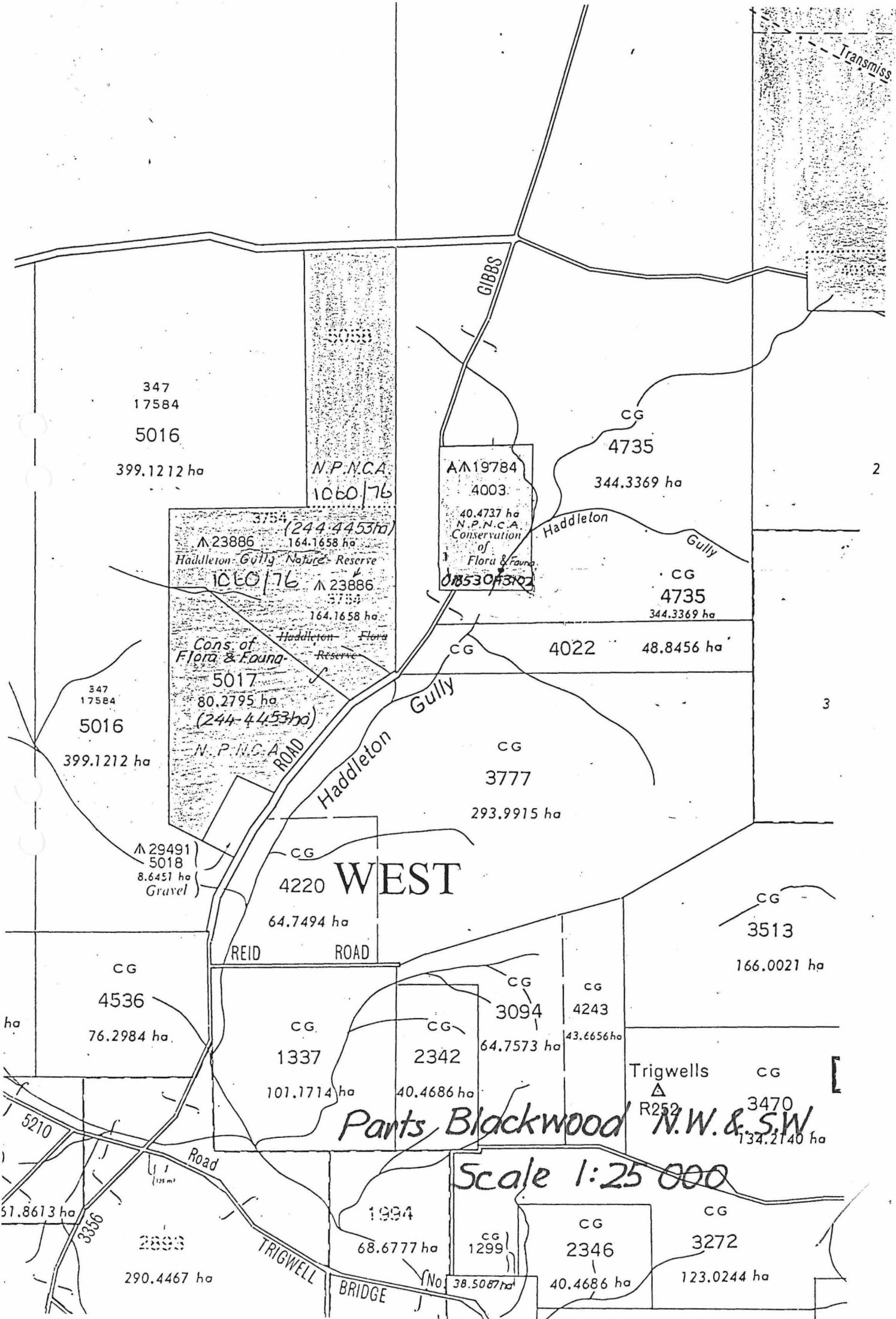
File numbers; Reserve numbers; Land Description; Area (hectares); Plan.

- 466/28—19784; Wellington Location 4003; 40.4737; Blackwood River S.W. and N.W. 1:25 000.
- 7129/23—21424; Avon Location 23508; 153.7805; Lomos N.W. 1:25 000.
- 5160/49—23029; Ninghan Location 1311; 161.5202; Mollerin 1:50 000.
- 1742/50—23085; Avon Location 28907; 78.2856; Yorkkrakine S.E. 1:25 000.
- 3579/64—27384; Neridup Location 218; 604.7327; Burdett 1:50 000.
- 3584/64—27386; Neridup Location 271; 1417.2235; 402/80.
- 3585/64—27387; Neridup Location 286; 812.2041; Burdett 1:50 000.
- 140/63—27452; Avon Location 28192; 39.4973; Bruce Rock 1:50 000.

CLERK, WOODVALE - F.X.I.

24.5.89
11 roads

Transmiss



347
17584
5016
399.1212 ha

N.P.N.C.A.
1060/76

3754
N 23886 (244.4453 ha)
164.1658 ha
Haddleton Gully Nature Reserve
1060/76
N 23886
3754
164.1658 ha
Haddleton Flora Reserve
Cons. of Flora & Fauna
5017
80.2795 ha
(244.4453 ha)
N.P.N.C.A.

AA19784
4003
40.4737 ha
N.P.N.C.A.
Conservation of Flora & Fauna
018530/3102

CG
4735
344.3369 ha

CG
4735
344.3369 ha

CG
4022
48.8456 ha

CG
3777
293.9915 ha

N 29491
5018
8.6451 ha
Gravel

CG
4220 WEST
64.7494 ha

CG
3513
166.0021 ha

CG
4536
76.2984 ha

CG
1337
101.1714 ha

CG
2342
40.4686 ha

CG
3094
64.7573 ha

CG
4243
43.6656 ha

Trigwells
R252
CG
3470
134.2140 ha

5210
51.8613 ha
3356
2893
290.4467 ha

1994
68.6777 ha

CG
1299
38.5087 ha

CG
2346
40.4686 ha

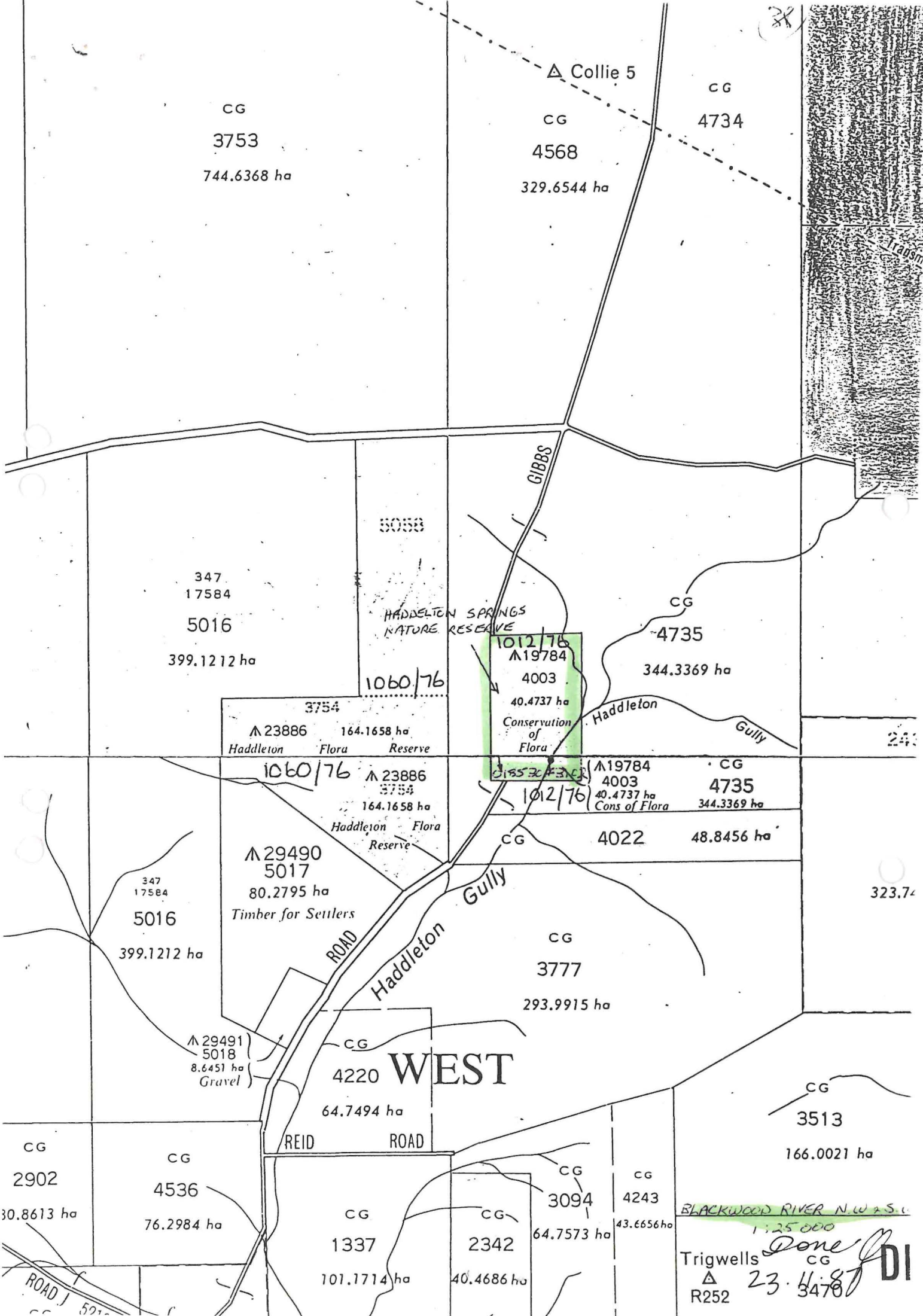
CG
3272
123.0244 ha

Parts Blackwood N.W. & S.W.

Scale 1:25 000

TRIGWELL BRIDGE

No 38.5087 ha



CG
3753
744.6368 ha

△ Collie 5
CG
4568
329.6544 ha

CG
4734

347
17584
5016
399.1212 ha

5058

HADDLETON SPRINGS
NATURE RESERVE

1060/76

1012/76
△19784
4003
40.4737 ha
Conservation of Flora

CG
4735
344.3369 ha

3754
△23886 164.1658 ha
Haddleton Flora Reserve

1060/76
△23886
3754
164.1658 ha
Haddleton Flora Reserve

△19784
4003
40.4737 ha
Cons of Flora
CG
4735
344.3369 ha

347
17584
5016
399.1212 ha

△29490
5017
80.2795 ha
Timber for Settlers

CG
4022 48.8456 ha

HADDLETON GULLY

CG
3777
293.9915 ha

△29491
5018
8.6451 ha
Gravel

CG
4220 WEST
64.7494 ha

CG
3513
166.0021 ha

CG
2902
30.8613 ha

CG
4536
76.2984 ha

CG
1337
101.1714 ha

CG
2342
40.4686 ha

CG
3094
64.7573 ha

CG
4243
43.6656 ha

BLACKWOOD RIVER N.W. & S.W.

1:25000
Trigwells
△ R252
CG
23.4.80
3470
DI

ROAD J 521