

RESERVE ACTION SHEET - CONSERVATION RESERVES

RESERVE No. 20025

REASON FOR ACTION

Change of purpose from 'Water' to 'Conservation of Flora and Fauna' with a management order issued to the Conservation Commission.

Area: 40.47 hectares

The reserve exhibits high values for nature conservation due to the excellent health of its vegetation and that it contains a significant Western Australian flora species; *Verticordia erocephala*.

- Date of DOLA's advice: 11 November 2000 See folio: 50
- Plans at folios: 64,63,62

	OFFICER	ACTION	
1	CONSERVATION ESTATE OFFICER	- Fill in above details - Attach copies of DOLA's advice to file Send copies of advice & maps to: - Lisa Wright, Woodvale - District Manager, Moora - Regional Manager, Geraldton Recommended IUCN classification:	_____ ✓ _____ ✓ _____ ✓ _____ ✓ _____ ✓ _____ 1a
2	LAND ACQUISITIONS OFFICER	To note:	_____
3	MANAGER, PLANNING & VISITOR SERVICES	To note & approve IUCN classification:	_____
4	DIRECTOR, NATURE CONSERVATION/ NATIONAL PARKS	To note:	_____
5	INDEX CLERK, RECORDS	To note:	_____
6	CONSERVATION ESTATE OFFICER	Attach copy of Reserve Details to inside cover of new file	_____

Customer Advices for Reserve Actions
1/02/2001 - 28/02/2001

Shire of Moora 1/02/2001 - 28/02/2001

Reserve No.	Land Description	DOLA File No.	Volume/Folio	Action	Document No.	Registered	Street Name	Area	Public Plans
20025	Victoria Location 8950	05162-1928-01RO	3073-772	Change of Purpose to "Conservation of Flora and Fauna"	H587748	01/11/2000	Mason Road	40.4686 Ha	Mt Hawke 1:50000
28593	Moora Lot 342	01250-1967-01RO	3023-867	Reserve Cancellation "Railway Barracks"	H641349	10/01/2001	Moore Street	8852 sqm	

File Note: Although the purpose of N20025 has been amended to Cons F+F, no management has been registered (see p 48-49). TENIS has maybe not been amended.

~~①~~ ~~(S)~~

Please help to me for 15.5.01 (for checking that vesting has not been done as a separate action)

Sharon Collins

13.3.01 TENIS

amended
11.6.01

② Jacqui Maguire:

In the meantime, would you please write to DOLA requesting management of this ↑ by the Cons Commissioner, and CRM advised as the responsible agency in DOLA's system.


If you can to attach a copy of the letter I wrote to DOLA ↑ outlining changes to the CRM Act affecting management (auto) of ↑'s & other catch changed lands, I will happily provide you with one.

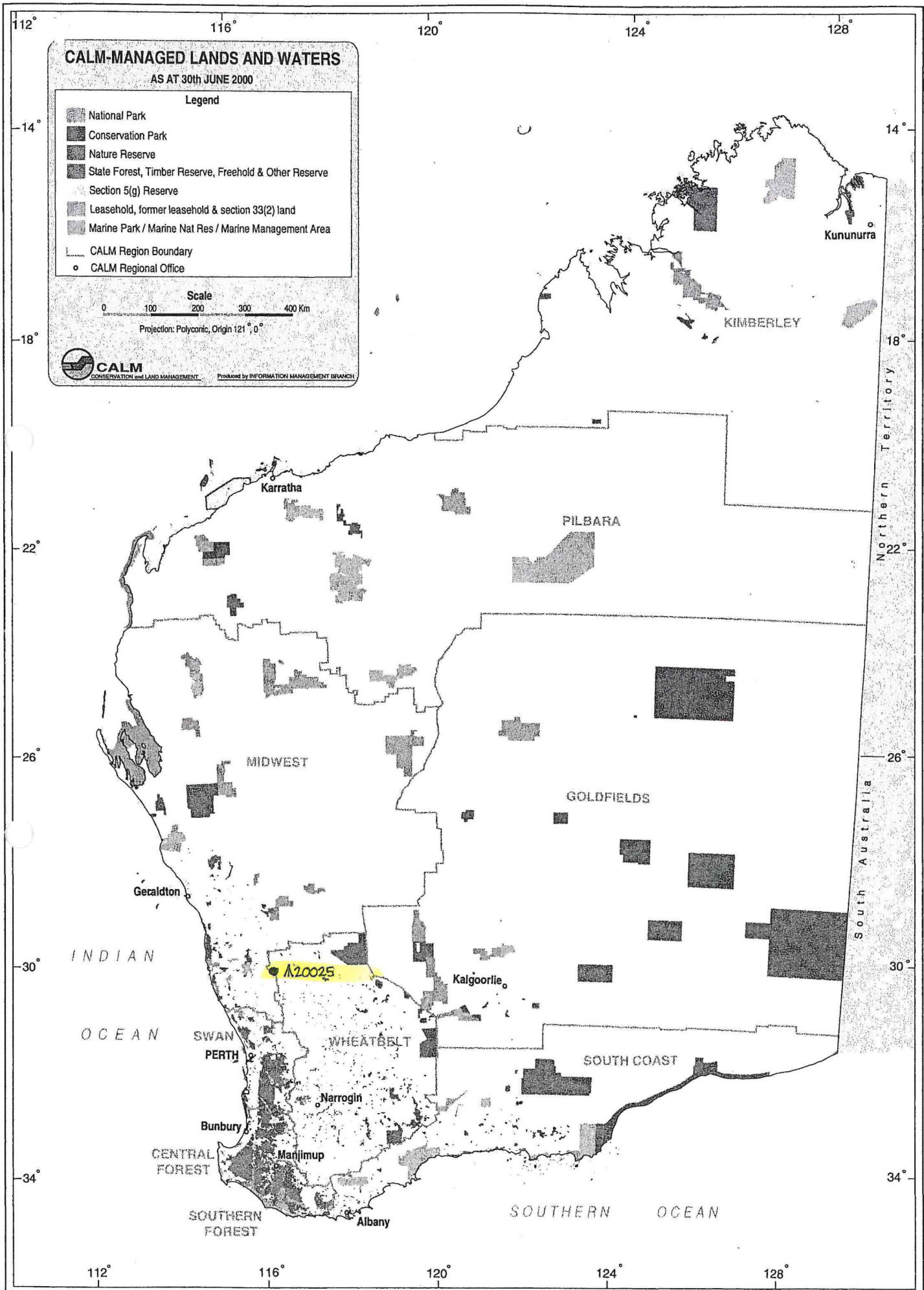
Sharon Collins

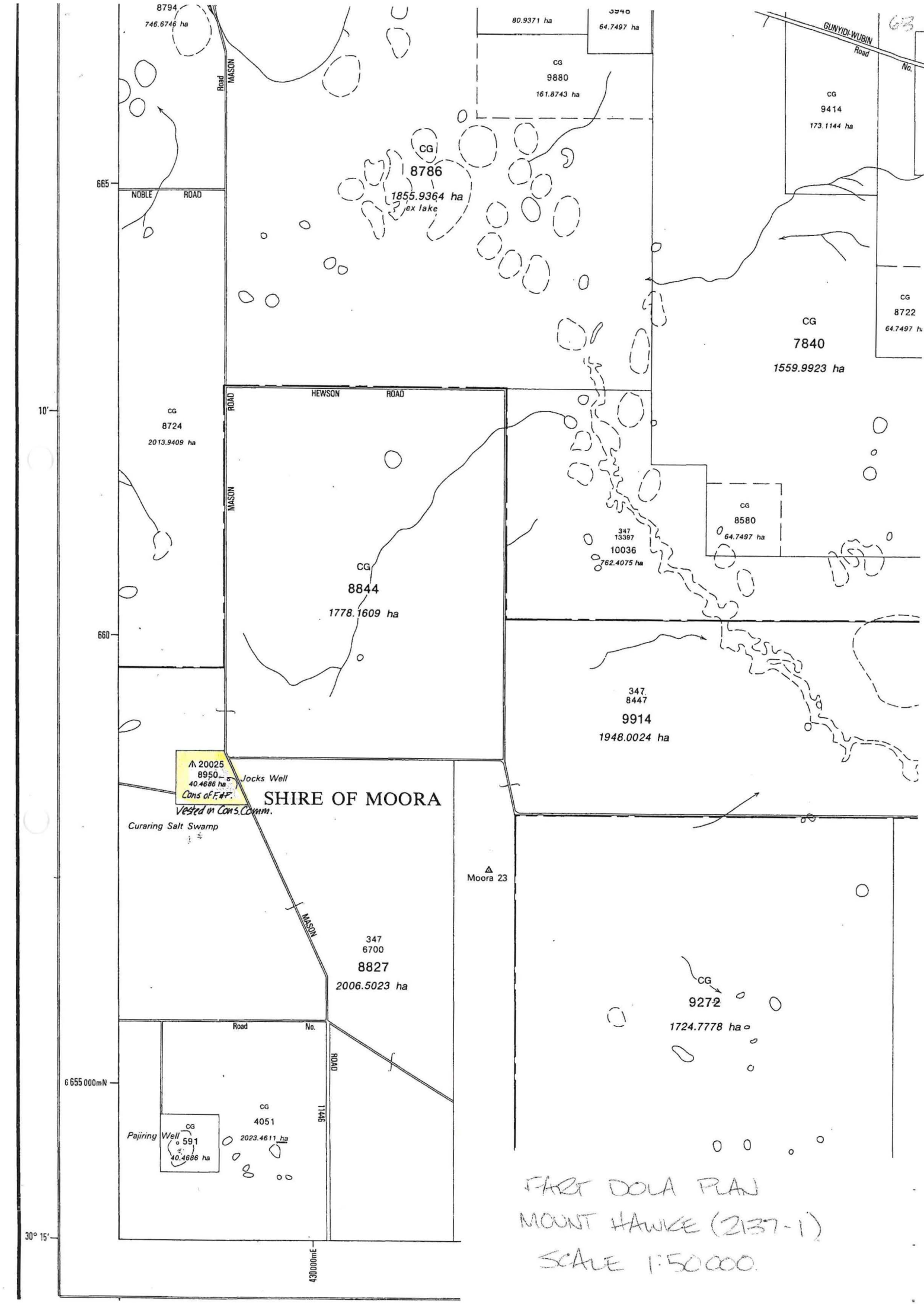
13.3.

③

GM 20/6/01
Crawshaw House / 12/6/01
For plans please.







8794
746.6746 ha

80.9371 ha
64.7497 ha

CG
9880
161.8743 ha

CG
9414
173.1144 ha

CG
8786
1855.9364 ha
ex lake

CG
8722
64.7497 ha

CG
7840
1559.9923 ha

CG
8724
2013.9409 ha

CG
8844
1778.1609 ha

CG
8580
64.7497 ha

347
13387
10036
762.4075 ha

347
8447
9914
1948.0024 ha

▲ 20025
8950
40.4686 ha
Jocks Well
Cons of F#P
Vested in Cons Comm.

SHIRE OF MOORA

Curaring Salt Swamp

▲
Moora 23

347
6700
8827
2006.5023 ha

CG
9272
1724.7778 ha

CG
4051
2023.4611 ha
Pajiring Well
CG
591
40.4686 ha

FAPT DOLA PLAN
MOUNT HAWICK (2137-1)
SCALE 1:50000.

10'

665

660

6655 000mN

30° 15'

430000mE

