

NATURE RESERVE

RESERVE NO: "A"20338

GOVERNMENT GAZETTE  
Date Page No.

FILE NUMBER: 741/69

PURPOSE: Cons. of Flora & Fauna 7.8.70 2478

NAME: Bendering

CLASS (Land Act): "A" 7.8.70 2462

AREA: 5186.0006 22.12.78 4771

VESTING: W.A.W.A. 7.8.70 2464

LOCATION NO(S): Avon 28324 , 28267

CLASSIFICATION:  
(Wildlife Act  
Section 12A)

LITHO: 345/80 C3

LOCAL AUTHORITY: KONDININ SHIRE

Notes:

## RESERVE ACTION SHEET - CONSERVATION RESERVES

**RESERVE No. 20338**

### REASON FOR ACTION

Amendment to North Kalgarin Nature Reserve (A↑20338) to include a portion of the adjoining Avon Location 27587. This addition will increase the area of A↑20338 by about 590 hectares.  
 Area: 5821.7 hectares

Avon Location 27587 was purchased in November 1997 with the intention that it be added to A↑20338. The area contains a variety of vegetation of very high priority for conservation in the region, which has been mapped in relation to Western Australia's Remnant Vegetation Protection Scheme.

- Date of DOLA's advice: 11 October 2000      See folio: 87
- Plans at folios: 91,90,89

OFFICER	ACTION	
1	<b>CONSERVATION ESTATE OFFICER</b>  - Fill in above details - Attach copies of DOLA's advice to file  Send copies of advice & maps to: - Lisa Wright, Woodvale - District Manager, Narrogin - Regional Manager, Narrogin Recommended IUCN classification:	_____ ✓ _____ ✓  _____ ✓ _____ ✓ _____ 1a
2	<b>LAND ACQUISITIONS OFFICER</b>  To note:	_____
3	<b>MANAGER, PLANNING &amp; VISITOR SERVICES</b>  To note & approve IUCN classification:	_____
4	<b>DIRECTOR, NATURE CONSERVATION/ NATIONAL PARKS</b>  To note:	_____
5	<b>INDEX CLERK, RECORDS</b>  To note:	_____
6	<b>CONSERVATION ESTATE OFFICER</b>  Attach copy of Reserve Details to inside cover of new file	_____

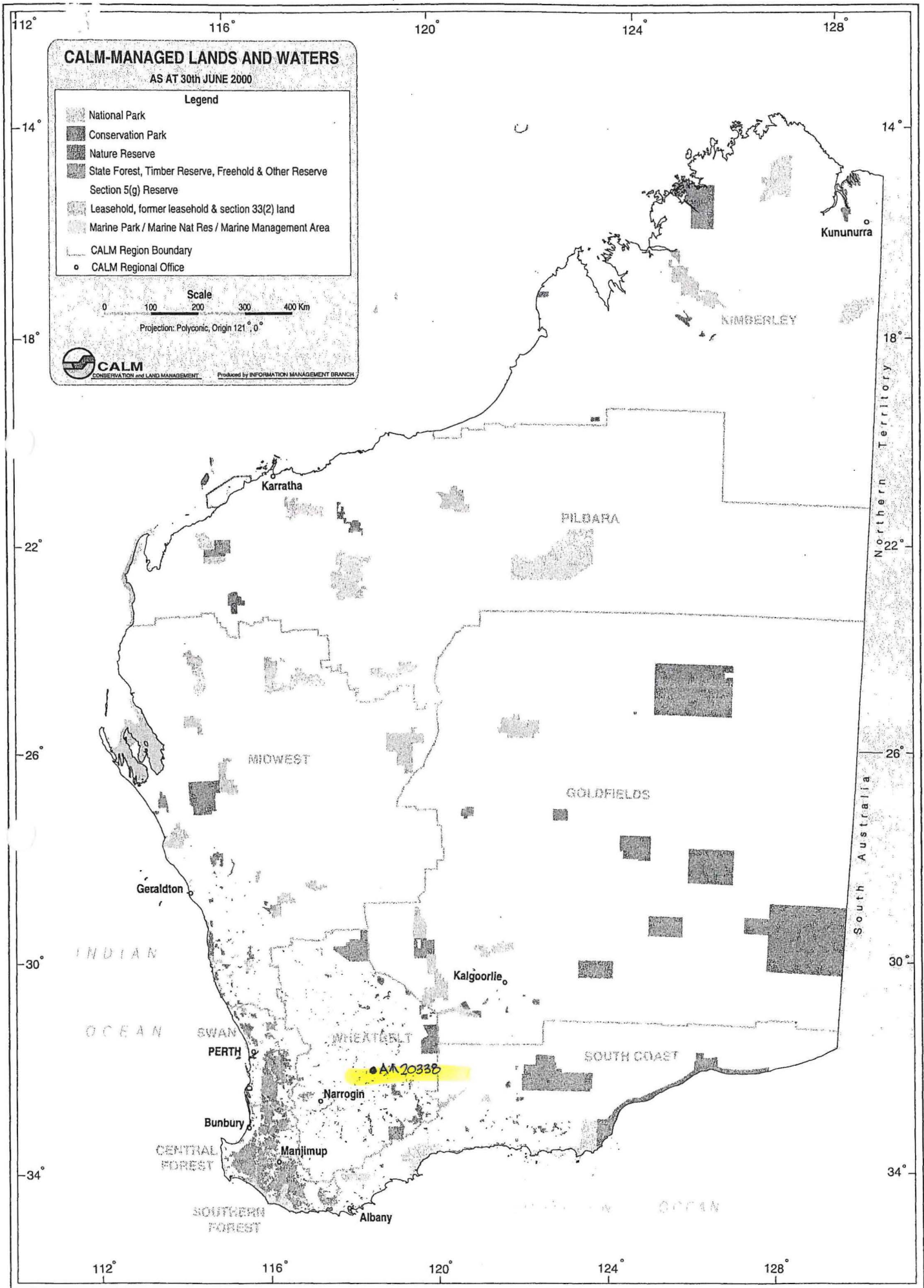
## Customer Advice

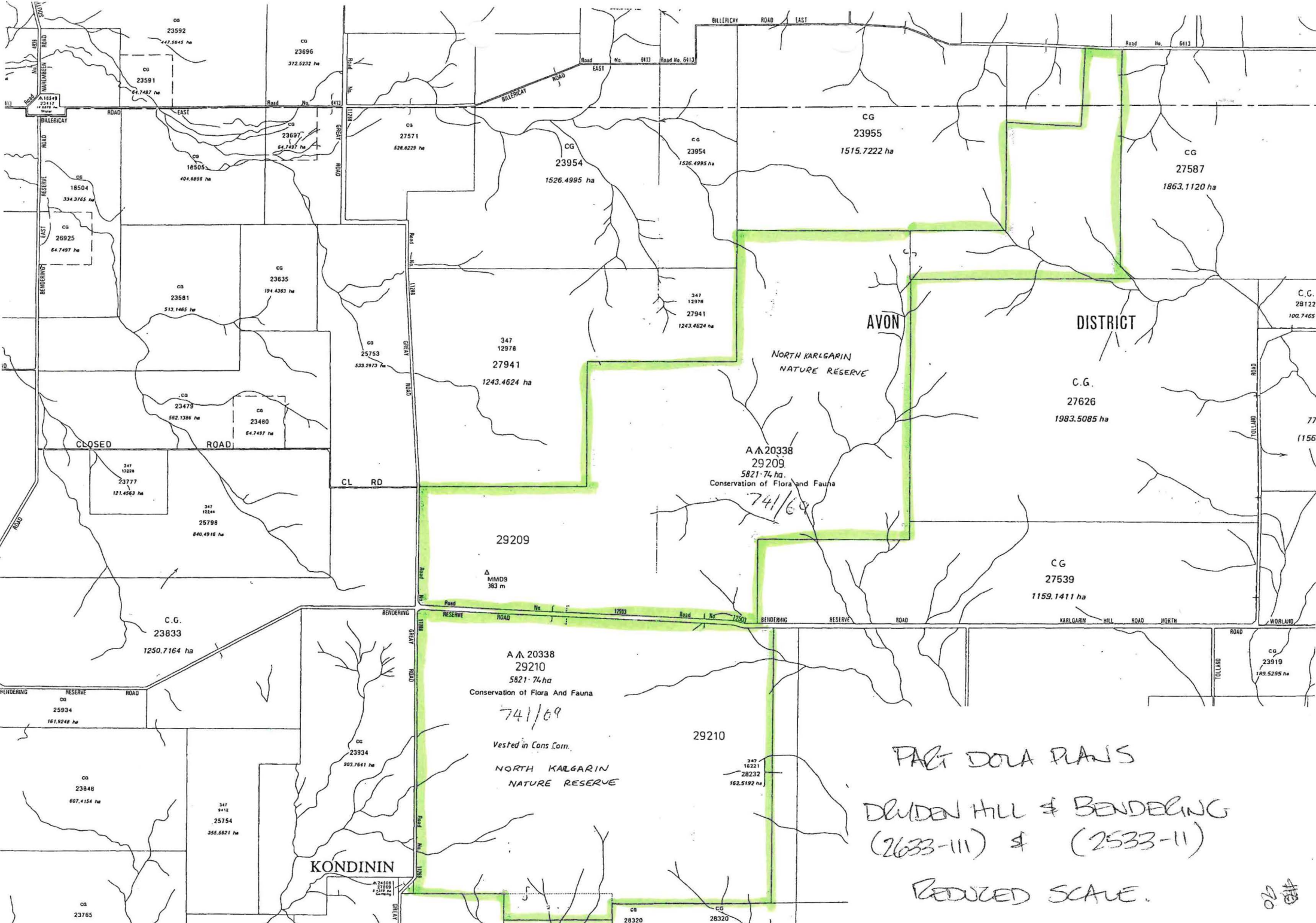
### Customer Advices for Reserve Actions 1/12/2000 - 31/12/2000

#### Shire of Kondinin 1/12/2000 - 31/12/2000

Reserve No.	Land Description	DOLA File No.	Volume/Folio	Action	Document No.	Registered	Street Name	Area	Public Plans
CLASS A 20338		06281-1928-03RO	0000-000	Revocation of Management Order (WA Wildlife Authority) for the designated purpose of "Conservation of Flora and Fauna".	H571826	11/10/2000	Billericay Road East	5821.74 Ha	Dryden Hill (50)
CLASS A RESERVE 20338	Avon Location 28324 Avon Location 28267 on Land Administration Diagram 71370	06281-1928-03RO	0000-000	Amendment of Reserve to To now comprise of Avon Location 29209 and Avon Location 29210 as depicted on Land Administration Plan 19615 (the subject of QCLT's 3109/741 and 3109/742), in lieu of Avon Locations 28324 and 28267, and its area being increased to 5821.74 hectares accordingly.	H571827	11/10/2000	Billericay Road East	5821.74 Ha	Dryden Hill (50)
9753	Roe Location 2500	00779-1989-01RO	0000-000	Reserve Cancellation "Paddock for Stock Rabbit Department".	H548595	12/09/2000	Holland Track Road	1906.4741 Ha	Lake Liddelow (50)
CLASS A RESERVE 28047	Roe Location 1401 on Land Administration Plan 4062	00779-1989-01RO	3065-866	Amendment of Reserve to To now comprise of Roe Location 3146 and 3147 on Land Administration Plan 20196 in lieu of Roe Location 1401 and its area being increased to 2533.4899 hectares accordingly.	H548595	12/09/2000	Holland Track Road	2533.4899 Ha	Lake Liddelow (50)

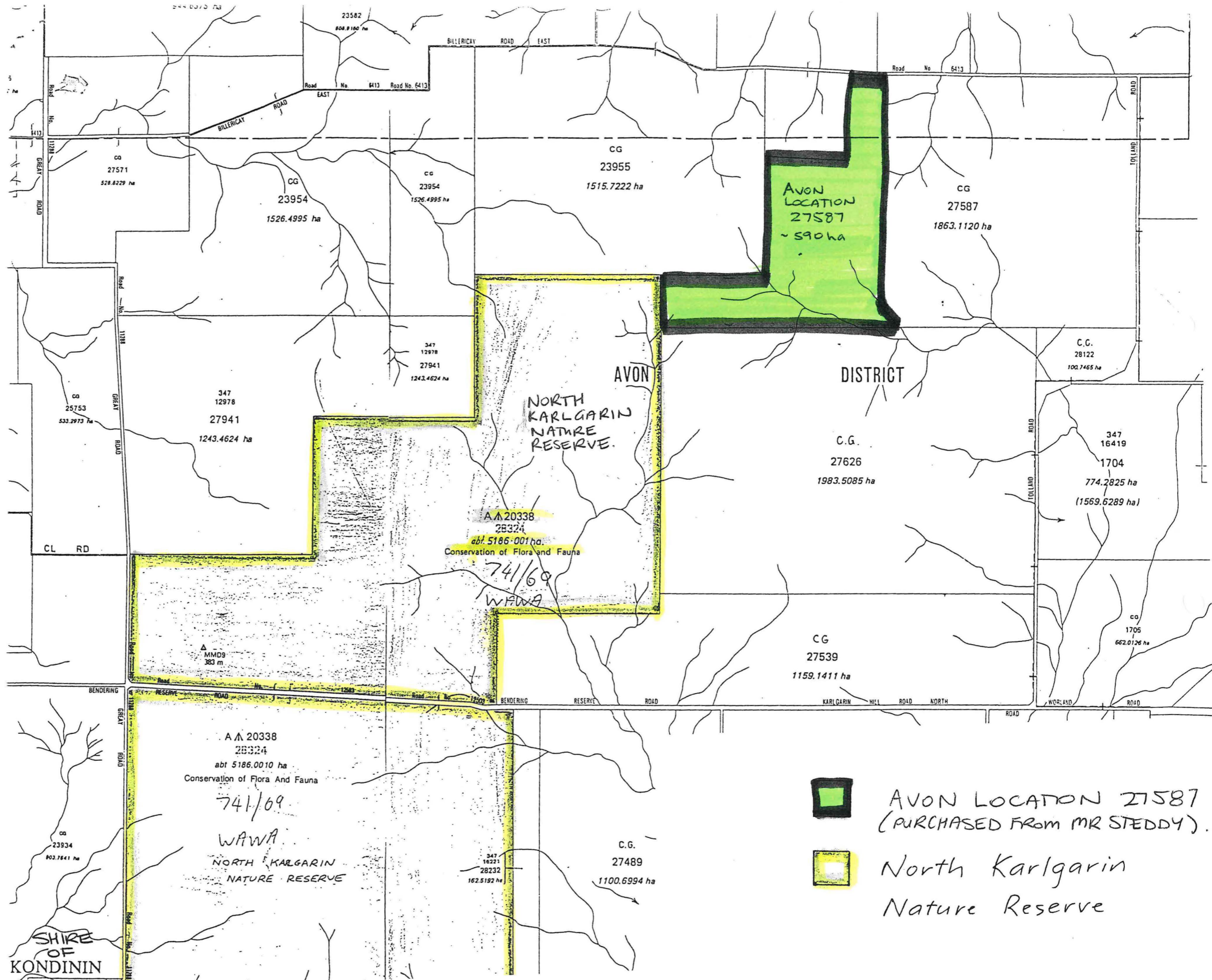
*For plans please send  
return to Reserves Officer*  
*Thanks Sharon*  
*30.1.01*





PART DOLA PLANS  
 DIVIDEN HILL & BENDERING  
 (2633-III) & (2533-II)  
 REDUCED SCALE.

26  
 118



AVON  
LOCATION  
27587  
~ 590 ha

AVON  
NORTH  
KARLGARIN  
NATURE  
RESERVE.

DISTRICT

AA 20338  
28324  
abt 5186.001 ha.  
Conservation of Flora and Fauna

741/69  
WAWA

AA 20338  
28324  
abt 5186.0010 ha  
Conservation of Flora And Fauna

741/69

WAWA  
NORTH KARLGARIN  
NATURE RESERVE



AVON LOCATION 27587  
(PURCHASED FROM MR STEDDY).



North Karlgarin  
Nature Reserve

SHIRE  
OF  
KONDININ