

NATURE RESERVE

RESERVE NO: 20528

GOVERNMENT GAZETTE  
Date Page No.

FILE NUMBER: 582/69

PURPOSE: Water & Cons. of  
Flora & Fauna 31.12.69 4371

NAME: Marble Rocks Nature Reserve 25. 2.83 661

CLASS (Land Act):

AREA: 118.9776 ha

VESTING: Min. for Water Supply,  
Sewerage & Drainage 31.12.69 4364

LOCATION NO(S): Near Lake Carmody  
East

CLASSIFICATION:  
(Wildlife Act  
Section 12A)

LITHO: 375/80 F1

LOCAL AUTHORITY: KONDININ SHIRE


Notes:

**Customer Advices for Reserve Actions  
1/01/2008 - 31/01/2008**

**Shire of Kondinin 1/01/2008 - 31/01/2008**

Reserve No.	Land Description	DPI File No.	Volume/Folio	Action	Document No.	Registered	Street Name	Area	Public Plans
20528	Lot 3140 on Deposited Plan 194462	02644-1930-02RO	3109-711	Change of Purpose to "Conservation of Flora and Fauna and Water"	K454836	20/12/2007		117.0811 Ha	375/80ch
20528	Lot 3140 on Deposited Plan 194462	02644-1930-02RO	3109-711 3109-711	Revocation of Management Order (Water and Rivers Commission, of PO Box 6740, Hay St, East Perth WA 6892) for the designated purpose of "Water Conservation of Flora and Fauna".	K454835	20/12/2007	n/a	117.0811 Ha	375/80 v1
20528	Lot 3140 on Deposited Plan 194462	02644-1930-02RO	3109-711 3109-711	Management Order to Conservation Commission of Western Australia of Locked Bag 104, Bentley Delivery Centre, Bentley WA 6983 for the designated purpose of "Water Conservation of Flora and Fauna".	K454837	20/12/2007	n/a	117.0811 Ha	375/80ch

\* Reserve history area quoted as 117.0839ha which has been adopted for reporting figures.



Greg Banks, Tenure Group, GIS Section  
for your action - please please.  
Sharon Collins  
9.9.08

(Please return file to me)  
when your action is complete.



Department of  
Environment and Conservation

Your ref: 02644-1930 Job No 983572  
Our ref: 2005F001399V01  
Enquiries: Chris Marmion  
Phone: 9334 0258  
Fax: 9334 0253  
Email: chris.marmion@dec.wa.gov.au

Manager State Lands - South East  
State Land Services  
Department for Planning and Infrastructure  
1 Midland Square  
MIDLAND

**RESERVE 20528 (MARBLE ROCKS NATURE RESERVE) IN SHIRE OF KONDININ – PROPOSED CHANGE OF PURPOSE AND VESTING**

The above reserve presently has a purpose of "Water & Conservation of Flora & fauna" and is vested in the Water & Rivers commission (WRC). There is a long-standing proposal for the vesting for this reserve to be transferred to the Conservation Commission (formerly the NPNC) so that it can be managed by this Department.

In August 2001 <sup>p. 2</sup> the WRC advised your office that it agreed with the above proposal, subject to "Water" being retained as part of the purpose and a management plan being prepared for the reserve (see attached copy of WRC letter). The former Dept of CALM agreed with these conditions and advised your office accordingly in February 2002. Your office advised in March 2002 that the purpose of the reserve will be changed to "Conservation of Flora and Fauna and Water" with a new Management Order issued to the Conservation Commission when CALM has finalised the management plan (see copies of letters attached). The proposed Wheatbelt Region Management Plan will meet the WRC's requirement for a management plan for Reserve 20528. Preparation of this plan has been in train for a long time. Unfortunately planning staff resource issues will prevent this plan being finalised for a considerable time yet.

Although Reserve 20528 has been officially named as Marble Rocks Nature Reserve it will not be a nature reserve pursuant to the CALM Act until it is vested in the Conservation Commission. This Department will not be able to apply management resources to this reserve until the change of vesting occurs. The main purpose of this letter is to suggest that your Department proceed with the change of purpose and vesting for Reserve 20528 on the basis that a management plan is pending. The proposed management plan will address the issue of protection and utilisation of water resource values on conservation reserves under its coverage. Also in support of this suggestion, I advise that this Department manages all of its conservation estate for the protection of the full range of nature conservation values, which includes water.

Please let me know if there are any other matters that need attending to before the changes in purpose and vesting of Reserve 20528 can be formalised.

for Keiran McNamara  
DIRECTOR GENERAL

19 April 2007

Att



B/UP 19.9.07  
to C Marmion

**Reserve Enquiry Detail** [ 5100L ]Screen Friendly [Print Page](#)

Reserve	20528	Legal Area (ha)	117.0839
Name	MARBLE ROCKS NATURE RESERVE	Status	Current
Type		Current Purpose	CONSERVATION OF FLORA AND FAUNA AND WATER
Notes			
File Number	2644/30		

<b>Class</b>	<b>Responsible Agency</b>	<b>Date of Last Change</b>
C	DEPARTMENT OF ENVIRONMENT AND CONSERVATION	29/12/2007

<b>Management Orders</b>	<b>Document</b>	<b>Land Use</b>	<b>Local Government Authority</b>
CONSERVATION COMMISSION OF WESTERN AUSTRALIA	K454837	CONSERVATION FAUNA PROTECTION OF FLORA WATERWAY	KONDININ, SHIRE OF

Add Item	CLT Number	Parcel Identifier	Street Address	Suburb	File Number	PIN	Area (sqm)	Map Vie
<input type="checkbox"/>	LR3109-711	Lot 3140 On Plan 194462			02644-1930- 02RO	1301366	1093428.0	
<input type="checkbox"/>	LR3109-711	Lot 3140 On Plan 194462			02644-1930- 02RO	1301367	77411.0	

Reserve Number 20528

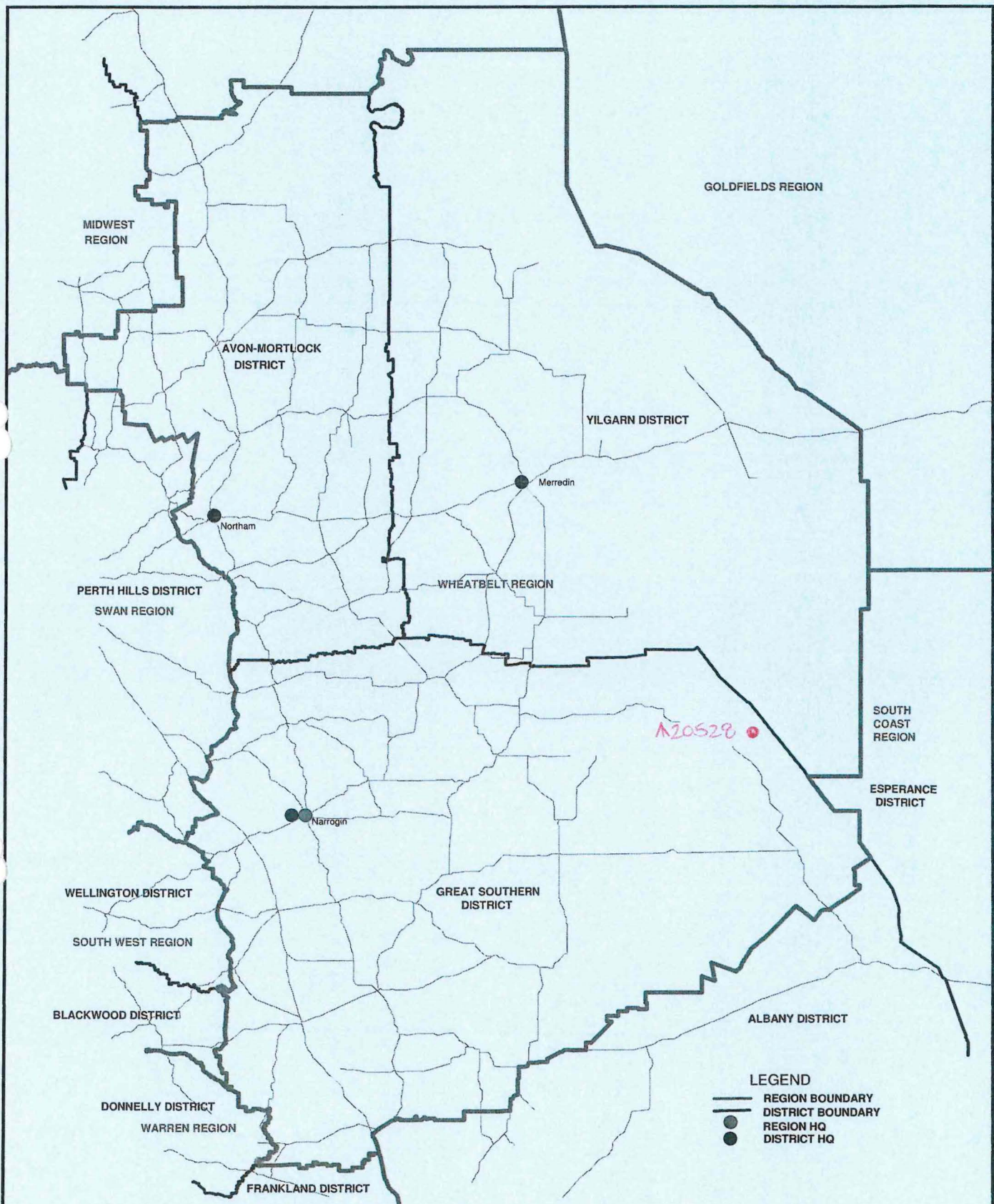
**Previous Certificates of Title****Historic Crown Allotments**

ROE Location 3140

Gaz Page/Document	Date	Type	Text
K454835	20/12/2007	Vesting Revoked	REVOKED
K454836	20/12/2007	Current Purpose	CONSERVATION OF FLORA AND FAUNA AND WATER
K454836	20/12/2007	Historical Responsible Agency	WATER & RIVERS COMMISSION
K454837	20/12/2007	Current Vesting	MANAGEMENT ORDER CONSERVATION COMMISSION OF WESTERN AUSTRALIA
H962231	18/12/2001	Vesting Revoked	REVOKED ORDER DATED 31.12.1969
H962232	18/12/2001	Current Area	117.0839
H962232	18/12/2001	Location	ROE LOC 3140
H962232	18/12/2001	Survey Number	CD MISC 94462
H962234	18/12/2001	Historical Vesting	VEST: WATER AND RIVERS COMMISSION
	11/12/2000	Historical Vesting	VEST: WATER & RIVERS COMMISSION (TRANSFER ORDER 1/ 1/96)
661	25/02/1983	Current Name	MARBLE ROCKS NATURE RESERVE
4364	31/12/1969	Historical Vesting	VEST MINISTER FOR WATER RESOURCES
4371	31/12/1969	Historical Purposes	WATER CONSERVATION OF FLORA & FAUNA
4371	31/12/1969	Vesting Revoked	
2482	12/10/1956	Historical Vesting	VEST MINISTER FOR W S S D

2487	12/10/1956 Vesting Revoked	
2322	17/10/1930 Historical Vesting	VEST MINISTER FOR W S S D
2060	05/09/1930 Original Gazettal and page	ORIGINAL GAZETTE
	05/09/1930 Class	C
	05/09/1930 Formerly	ROE
	05/09/1930 Correspondence File Number	2644/30
	05/09/1930 Historical Area	ABT294.0.0 (118.9776)
	05/09/1930 Public Plan	375/80 F1
	01/01/0001 Historical Purposes	WATER

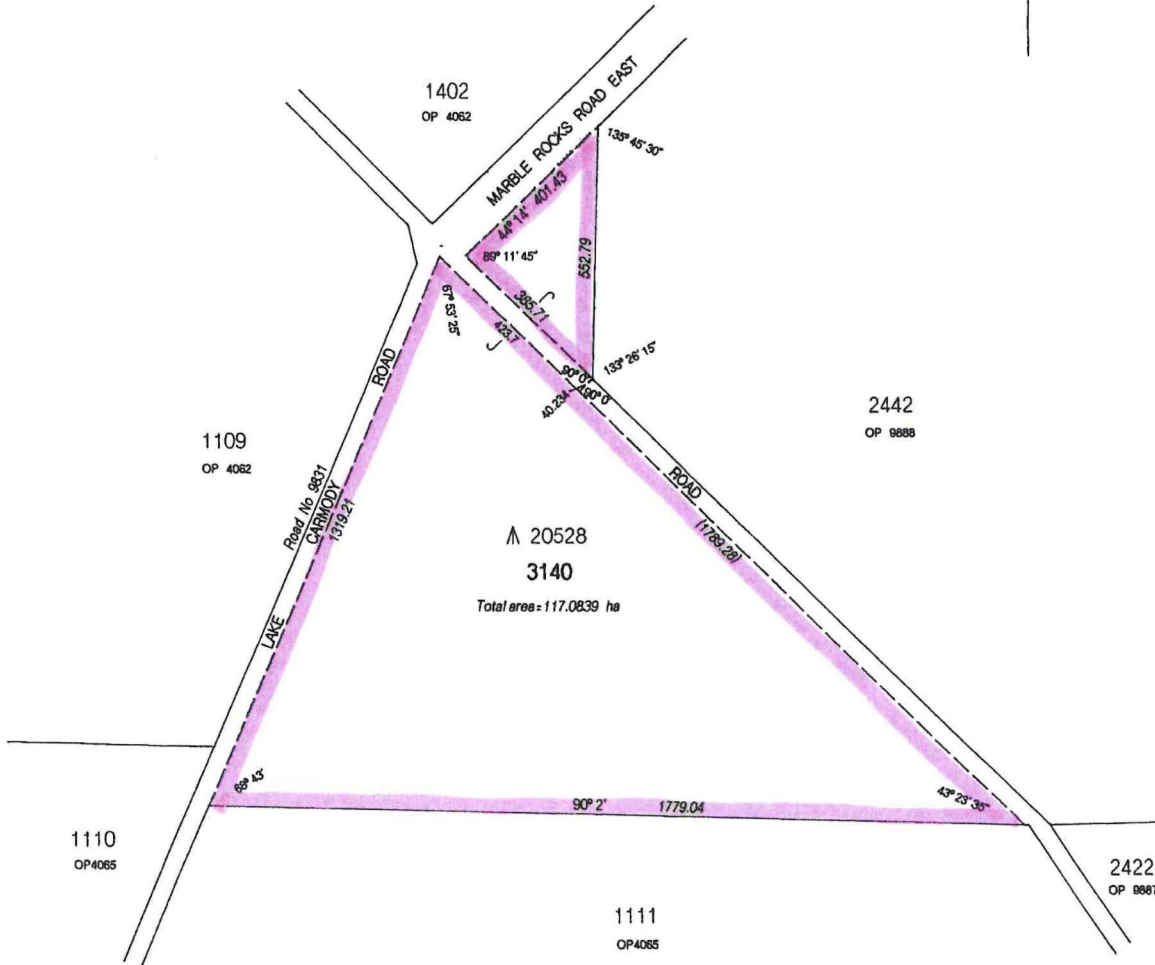
This product is for information purposes only. A search of the original documentation is required for all legal purposes  
Western Australian Land Information Authority (Landgate)



DEPARTMENT OF ENVIRONMENT AND CONSERVATION  
 REGION AND DISTRICT BOUNDARIES - WHEATBELT REGION  
 JULY 2007

FORMER TENURE ON PLANS / DIAGRAMS

AMENDMENTS



DP 194462

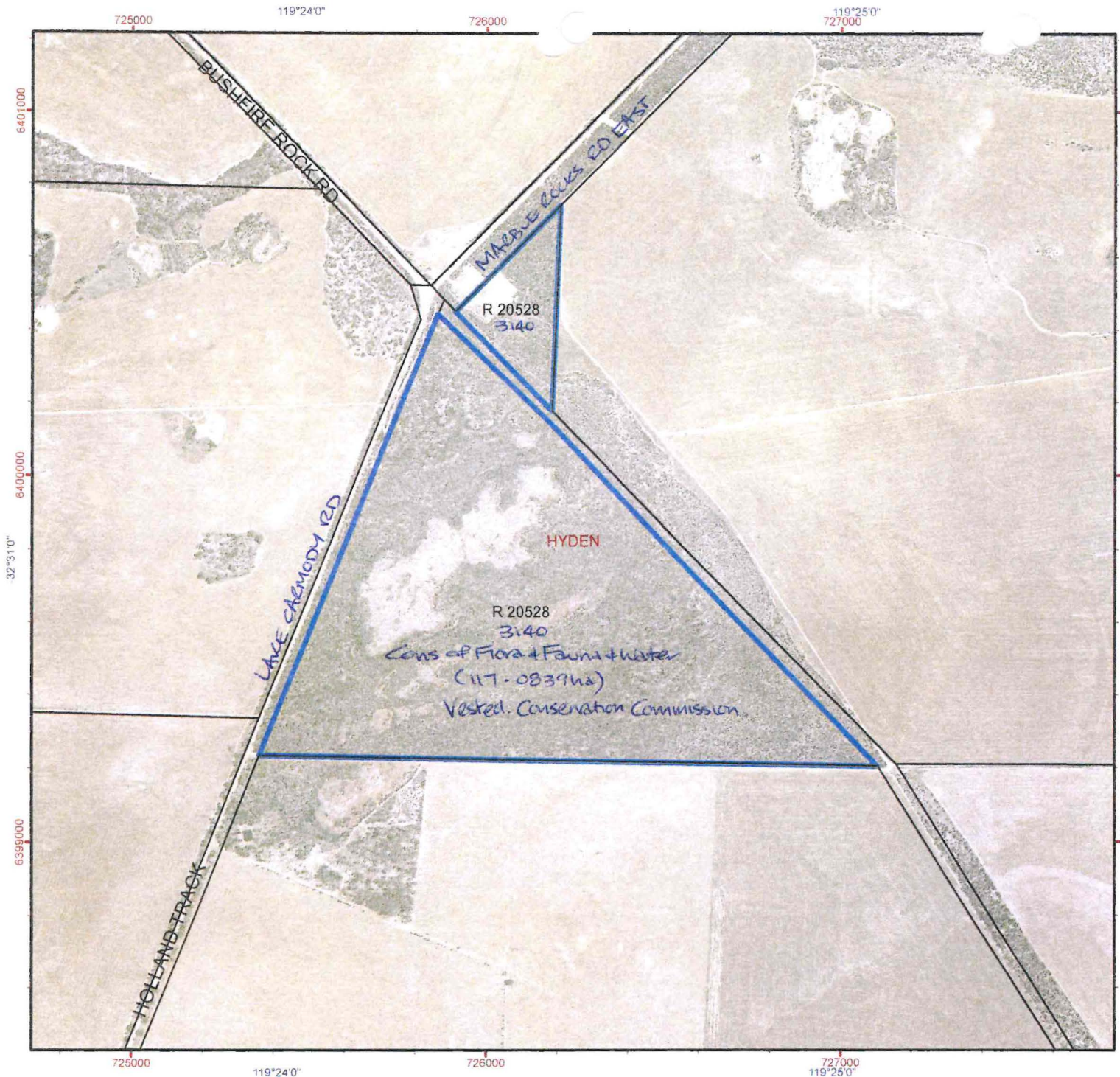


CD 94462

0 100 200 300 400 500



DISTRICT	ROE	<b>LOCATION 3140</b>  SUBJECT TO SURVEY NOT FOR ALIENATION PURPOSES	IN ORDER FOR DEALINGS SUBJECT TO
LOCAL AUTHORITY	SHIRE OF KONDININ		<i>Rescription of reserve.</i>
FILE	2644/930		<i>M. J. ... 17. 8. 99.</i> FOR AUTHORIZED LAND OFFICER DATE
SCALE	1:10000		APPROVED
Public Plan	HURLSTONE (50)		<i>18. 12. 01</i>
Reference	Page	On S.I.P. HURLSTONE (50)	AUTHORIZED LAND OFFICER Date
Prepared by	P W KITCHIN	Recorded on Public Plan	Date
Checked	<i>M. J. ...</i>	Document Registered	Date
CERTIFIED CORRECT	<i>P. B. Smith</i> Manager Statutory Services.		
			<b>LAND ADMINISTRATION ACT</b> <b>MISCELLANEOUS</b> <b>DIAGRAM 94462</b>




# Marble Rocks Nature Reserve

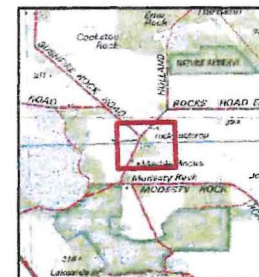
## Legend

- Cadastral (Land Parcels)**
-  Cadastral Parcels
  -  Marble Rocks Nature Reserve

*Shown on mapsheet 2732-1 (Hurlstone 1:50 000)*



Projection: Universal Transverse Mercator  
MGA Zone 50. Datum: GDA94



Produced by Sophie Bishop  
Under the Direction of  
Keiran McNamara  
Director General, Department of  
Environment and Conservation