

# RESERVE ACTION SHEET: CONSERVATION RESERVES

**RESERVE No.** 20635

**LOCAL GOVERNMENT:** Shire of Cuballing

**NAME:** Cootabilling Nature Reserve (unofficial name)

**PURPOSE:** Conservation of Flora & Fauna **VESTING:** Conservation Commission of WA

**ACTION**

Lot 503 on Deposited plan 116692 has been added to Reserve 20635. The area of the addition is 2.0234ha.

**TOTAL AREA:** The area of reserve 20635 following the above addition is 53.973ha.

**REASON FOR ACTION**

Lot 503 is an uncleared parcel of former freehold land that adjoins existing Cootabilling Nature Reserve. The land was owned by the late husband of Mrs Janet Holman. Mrs Holman wished for the land to be added to the nature reserve and therefore kindly donated the subject lot to the State for that purpose.

**Date of amendment:** 24/05/2006

**Maps:** pp. 8-10

**Customer advice:** p. 7

**Proposal Summary:** see pp.

**IUCN classification:** (if existing reserve) 1a


**Recommended IUCN classification:** (if new reserve)

**NATIVE TITLE:** Native title extinguished over existing area of Reserve 20635 due to previous vesting (Ward High Court decision), and also extinguished over Lot 503 due to previous freehold tenure.

1	<b>LAND SERVICES CO-ORDINATOR</b>	To note	
2	<b>LAND &amp; EXTERNAL FUNDING UNIT</b>	Send copies of advice and maps to: <ul style="list-style-type: none"> <li>✓ • Lisa Wright (Woodvale)</li> <li>• District Manager</li> <li>• Regional Manager</li> </ul> Attach TENIS gazettal history to file ✓ p12 Add report to Conservation Commission summary	<div style="margin-bottom: 10px;">Z 415</div> <div style="margin-bottom: 10px;">*</div>
3	<b>SENIOR POLICY OFFICER, P.V.S.</b>	To note re native title	
4	<b>SENIOR POLICY OFFICER, CRAWLEY (for purchases)</b>	To note	N/A
5	<b>DIRECTOR, NATURE CONSERVATION/ <del>DIRECTOR, PARKS AND VISITOR SERVICES</del></b>	To note	
6	<b><del>C.I.S.</del></b>	Please rename file/create new file	N/A
7	<b>LAND &amp; EXTERNAL FUNDING UNIT</b>	Delete from District Proposals spreadsheet	

022596F3102

96  
51



Department of  
**LAND ADMINISTRATION**

Your Ref: 022596F3102

Our Ref: 14078/05 CG:JB

Telephone: 323 1616  
Enquiries: C. GARDINER

**Department of Conservation  
and Land Management**  
18 MAY 1988  
COMO, W.A.

EXECUTIVE DIRECTOR  
DEPARTMENT OF CONSERVATION AND  
LAND MANAGEMENT

RESERVES 20635, 9600 AND 21355 - COOTABILLING. P 80.

Reference is made to your memo of 22 April, 1988.

Reserves 9600 and 21355 have now been cancelled and included into Reserve 20635.

Notice to this affect will be included in the Government Gazette of 6 May 1988.

I have enclosed the Vesting Order for your retention.

*C Gardiner*

*for* P. COYNE  
MANAGER  
PROPERTY MANAGEMENT BRANCH  
LAND OPERATIONS DIVISION

May 11, 1988

encl.

*OSC Reviews*

*26.6.88*

*CLERK, WOODVALE T.F.Y.I.*

L.196

LAND ACT, 1933  
(Section 33)

VESTING ORDER

File No. 14078/05

I, Professor Gordon Reid, Companion of the Order of Australia, Governor of the State of Western Australia, do hereby, in pursuance of the powers enabling me in that behalf, and under and by virtue of the provisions of Section 33 of the Land Act, 1933, direct that Reserve No. 20635(Wickepin Agricultural Area Lot 516)

shall vest in and be held by the National Parks and Nature Conservation Authority

in trust for the following objects and purposes (that is to say)  
"Conservation of Flora and Fauna"

subject nevertheless to the powers reserved to me by Section 37 of the said Act.

Given under my hand, at Perth

this 26th day  
of April 1988

*Gordon Reid*  
GOVERNOR

## Rights in Water and Irrigation Act 1914

## PROCLAMATION

WESTERN AUSTRALIA } By His Excellency Professor Gordon Reid, Com-  
GORDON REID, --- } panion of the Order of Australia, Governor of the  
Governor. } State of Western Australia.  
[L.S.]

UNDER section 26B of the Rights in Water and Irrigation Act 1914, I, the Governor, acting with the advice and consent of the Executive Council do hereby vary the proclamation of the South West Coastal Groundwater Area as published in the *Government Gazette* on 22 April 1977 with erratum published in the *Government Gazette* on 20 May 1977 by—

- (a) inserting after "P.W.D., W.A. 50010-1-1 and P.W.D., W.A. 50010-1-2" the following—  
" , and Plan AQ63 kept in the Water Authority of Western Australia ";
- (b) inserting before "All that portion of land" the designation "(1)", and
- (c) by adding at the end thereof the following—  
" (2) That part of the State as shown marked and defined on Plan AQ63 kept in the Water Authority of Western Australia. "

Given under my hand and the Public Seal of the said State, at Perth, on 22 October 1986.

By His Excellency's Command,  
E. F. BRIDGE,  
Minister for Water Resources.

GOD SAVE THE QUEEN !

AT a Meeting of the Executive Council held in the Executive Council Chamber, at Perth, this 22nd day of October, 1986, the following Orders in Council were authorised to be issued:—

## Land Act 1933

## ORDERS IN COUNCIL

WHEREAS by section 33 of the Land Act 1933, it is made lawful for the Governor to direct that any Reserve shall vest in and be held by any person or persons to be named in the order in trust for the like or other public purposes to be specified in such order: And whereas it is deemed expedient as follows:—

File No. 2173/04.—That Class "A" Reserve No. 680 (Nelson Location 11333) should vest in and be held by the Shire of Bridgetown-Greenbushes in trust for the purpose of "Water and Stopping Place for Teams".

File No. 1325/93V4.—That Reserve No. 2299 (Swan Locations 1832 and 10803) should vest in and be held by the Minister for Western Australian Government Railways in trust for "Railway Purposes".

File No. 2190/09.—That Reserve No. 12914 (Avon Location 28889) should vest in and be held jointly by the National Parks and Nature Conservation Authority and the Shire of Wyalkatchem in trust for the purpose of "Conservation of Flora and Fauna".

File No. 16633/10.—That Reserve No. 13915 (Williams Locations 15726 and 15744) should vest in and be held by the Shire of West Arthur in trust for the purpose of "Recreation".

File No. 3756/14.—That Reserve No. 15695 (Nanson Lot 100) should vest in and be held by the Shire of Chapman Valley in trust for the purpose of "Park and Historical Display".

File No. 1825/14.—That Reserve No. 16061 (Sussex Location 866) should vest in and be held by the Water Authority of Western Australia in trust for the purpose of "Drain".

File No. 14078/05.—That Reserve No. 20635 (Wickepin Agricultural Area Lot 505) should vest in and be held by the National Parks and Nature Conservation Authority in trust for the purpose of "Conservation of Flora and Fauna".

File No. 11594/03V5.—That Reserve No. 25037 (Stirling Estate Lot 258) should vest in and be held by the Water Authority of Western Australia in trust for the purpose of "Drain".

File No. 1446/60.—That Reserve No. 25716 (Dampier Location 236) should vest in and be held by the Water Authority of Western Australia in trust for the purpose of "Water Supply".

File No. 1789/60.—That Reserve No. 25888 (Katanning Lot 546) should vest in and be held by The State Housing Commission in trust for the purpose of "Native Housing".

File No. 3955/66.—That Reserve No. 28901 (Swan Location 10437) should vest in and be held by the City of Stirling in trust for the purpose of "Public Recreation".

File No. 325/70.—That Reserve No. 30926 (Denham Lots 80 and 218) should vest in and be held by the Shire of Shark Bay in trust for the purpose of "Drainage".

File No. 2360/71.—That Reserve No. 31153 (Kent Location 2000) should vest in and be held jointly by the Commissioner of Main Roads and the Shire of Ravensthorpe in trust for the purpose of "Gravel and Campsite".

File No. 762/68.—That Reserve No. 33142 (Swan Locations 9200, 9201 and 10820) should vest in and be held by the City of Stirling in trust for the purpose of "Public Recreation".

File No. 2117/974.—That Reserve No. 33712 (Murchison Location 177) should vest in and be held by the Commissioner of Main Roads in trust for the purpose of "Maintenance Depot (M.R.D.)".

File No. 2321/76.—That Reserve No. 34183 (Canning Location 2824) should vest in and be held by the Shire of Kalamunda in trust for the purpose of "Public Recreation".

File No. 2118/974.—That Reserve No. 34204 (Ashburton Location 61) should vest in and be held by the Commissioner of Main Roads in trust for the purpose of "Maintenance Depot Site—M.R.D.".

File No. 3356/75.—That Reserve No. 34657 (Mingenew Lot 104) should vest in and be held by the Silver Chain Nursing Association (Incorporated) in trust for the purpose of "Clinic (Silver Chain Nursing Association Incorporated)".

File No. 2860/79.—That Reserve No. 36759 (Peel Estate Lots 1333 and 1354) should vest in and be held by the Town of Kwinana in trust for the purpose of "Public Recreation".

File No. 3929/80.—That Reserve No. 37359 (Swan Location 10221) should vest in and be held by the City of Bayswater in trust for the purpose of "Public Recreation".

File No. 2410/986.—That Reserve No. 39574 (Newman Lot 1878) should vest in and be held by the Shire of East Pilbara in trust for the purpose of "Pedestrian Access Way".

File No. 2409/986.—That Reserve No. 39599 (Manjimup Lot 769) should vest in and be held by the Shire of Manjimup in trust for the purpose of "Park and Dam Site".

File No. 2995/983.—That Reserve No. 39607 (Leonora Lots 149, 150 and 151) should vest in and be held by the Shire of Leonora in trust for the purpose of "Drainage".

File No. 2926/986.—That Reserve No. 39636 (Swan Locations 10804 and 10805) should vest in and be held by the Shire of Swan in trust for the purpose of "Parkland".

File No. 1184/981.—That Reserve No. 37730 (Bunbury Lot 682) should vest in and be held by the City of Bunbury in trust for the purpose of "Public Recreation".

File No. 2174/985.—That Reserve No. 39197 (Swan Locations 10689 and 10761) should vest in and be held by the Minister for Transport in trust for the purpose of "Harbour Purpose".

File No. 2381/985.—That Reserve No. 39575 (Swan Location 10801) should vest in and be held by the City of Wanneroo in trust for the purpose of "Public Recreation".

File No. 912/986.—That Reserve No. 39576 (Swan Location 10812) should vest in and be held by the City of Wanneroo in trust for the purpose of "Public Recreation".

File No. 3112/985.—That Reserve No. 39583 (Manjimup Lot 772) should vest in and be held by the Shire of Manjimup in trust for the purpose of "Public Recreation".

File No. 2382/986.—That Reserve No. 39587 (Wellington Location 5491) should vest in and be held by the Shire of Harvey in trust for the purpose of "Public Recreation".

File No. 2157/986.—That Reserve No. 39589 (Kalgoorlie Lot 3633) should vest in and be held by the Kalgoorlie College in trust for the purpose of "Educational Purposes".

Now, therefore, His Excellency the Governor, by and with the advice and consent of the Executive Council, does hereby direct that the beforementioned Reserves shall vest in and be held by the abovementioned bodies in trust for the purposes aforesaid, subject nevertheless to the powers reserved to him by section 37 of the said Act.

L. E. SMITH,  
Clerk of the Council.

DONE AMBY. 26.7.88

02259653102

AT a meeting of the Executive Council held in the Executive Council Chambers, at Perth, on 26 April 1988 the following Orders in Council were authorised to be issued.

Land Act 1933  
ORDER IN COUNCIL

File No. 744/988.  
WHEREAS by section 33 of the Land Act 1933, it is made lawful for the Governor to direct that any Reserve shall vest in and be held by any person or persons to be named in the Order, in trust for any purpose specified in such Order and with power of leasing; and whereas it is deemed expedient that Reserve No. 40494 (Merredin Lot 1361) should vest in and be held by the Shire of Merredin in trust for the purpose of "Historical Site (Pumping Station)".

Now, therefore, His Excellency the Governor, by and with the advice and consent of the Executive Council, does hereby direct that the beforementioned Reserve shall vest in and be held by the Shire of Merredin in trust for "Historical Site (Pumping Station)" with power to the said Shire of Merredin subject to the approval in writing of the Minister for Lands to each and every lease or assignment of lease being first obtained, to lease the whole or any portion thereof for any term not exceeding 21 years from the date of the lease, subject nevertheless to the powers reserved to me by section 37 of the said Act; provided that no such lease or assignment of lease shall be valid or operative until the approval of the Minister for Lands or an officer authorised in that behalf by the Minister, has been endorsed on the Lease Instrument, or Deed to Assignment, as the case may be.

G. PEARCE,  
Clerk of the Council.

Now, therefore, His Excellency the Governor, by and with the advice and consent of the Executive Council, hereby directs that the beforementioned Reserves shall vest in and be held by the aforementioned bodies in trust for the purposes aforesaid, subject nevertheless to the powers reserved to him by section 37 of the said Act.

G. PEARCE,  
Clerk of the Council.

Department of Conservation  
and Land Management  
10 MAY 1988  
GOMO W/7  
File No. 3857/94V3.

Land Act 1933  
ORDER IN COUNCIL

WHEREAS by section 34B(2) of the Land Act 1933, it is made lawful for the Governor to revoke an Order in Council issued pursuant to section 34 of that Act. And whereas by Order in Council dated 29 April 1903 Reserve 2682 was placed under the control of the Mayor and Councillors of the Municipality of Albany as a Board of Management for the purpose of "Public Park".

Now, therefore, His Excellency the Governor, by and with the advice and consent of the Executive Council, hereby directs that the relevant portion of the beforementioned Order in Council be revoked and the appointment of the Mayor and Councillors of the Municipality of Albany as a Board of Management cancelled accordingly.

G. PEARCE,  
Clerk of the Council.

Land Act 1933  
ORDERS IN COUNCIL

WHEREAS by section 33 of the Land Act 1933, it is made lawful for the Governor to direct that any Reserve shall vest in and be held by any person or persons to be named in the order in trust for the like or other public purposes to be specified in such order: And whereas it is deemed expedient as follows—

File No. 3857/94 V3.—Class "A" Reserve No. 2682 (Albany Lot 1373) should vest in and be held by the Town of Albany in trust for the purpose of "Public Park".

File No. 14078/05.—Reserve No. 20635 (Wickepin Agricultural Area Lot 516) should vest in and be held by the National Parks and Nature Conservation Authority in trust for the purpose of "Conservation of Flora and Fauna".

File No. 2798/969.—Reserve No. 32444 (Dalwallinu Lot 535) should vest in and be held by the Shire of Dalwallinu in trust for the purpose of "Recreation".

File No. 3976/74.—Reserve No. 36238 (Swan Locations 9947, 10124, 10125, 10126, 10210, 10253 and 10785) should vest in and be held by the Commissioner of Main Roads in trust for the purpose of "Road Purposes".

File No. 2512/985.—Reserve No. 40199 (Fitzroy Location 222) should vest in and be held by the Australian Telecommunications Commission in trust for the purpose of "Radio Transmitter Site".

Now, therefore, His Excellency the Governor, by and with the advice and consent of the Executive Council, hereby directs that the beforementioned Reserves shall vest in and be held by the aforementioned bodies in trust for the purposes aforesaid, subject nevertheless to the powers reserved to him by section 37 of the said Act.

G. PEARCE,  
Clerk of the Council.

Land Act 1933  
ORDERS IN COUNCIL

WHEREAS by section 33 of the Land Act 1933, it is made lawful for the Governor to direct that any Reserve shall vest in and be held by any person or persons to be named in the order in trust for the like or other public purposes to be specified in such order: And whereas it is deemed expedient as follows—

File No. 3857/94 V3.—Class "A" Reserve No. 2682 (Albany Lot 1373) should vest in and be held by the Town of Albany in trust for the purpose of "Public Park".

File No. 14078/05.—Reserve No. 20635 (Wickepin Agricultural Area Lot 516) should vest in and be held by the National Parks and Nature Conservation Authority in trust for the purpose of "Conservation of Flora and Fauna".

File No. 2798/969.—Reserve No. 32444 (Dalwallinu Lot 535) should vest in and be held by the Shire of Dalwallinu in trust for the purpose of "Recreation".

File No. 3976/74.—Reserve No. 36238 (Swan Locations 9947, 10124, 10125, 10126, 10210, 10253 and 10785) should vest in and be held by the Commissioner of Main Roads in trust for the purpose of "Road Purposes".

File No. 2512/985.—Reserve No. 40199 (Fitzroy Location 222) should vest in and be held by the Australian Telecommunications Commission in trust for the purpose of "Radio Transmitter Site".

*duplication*

SALARIES AND ALLOWANCES ACT 1975

Variation of a Determination made by the Salaries and Allowances Tribunal

IT is notified for general information that the Determination of the Salaries and Allowances Tribunal published in the Government Gazette (No. 80) of 7 August 1987 is varied with effect from 1 January 1988 as follows.

DETERMINATION

PART VII TELEPHONE RENTAL AND CALLS

Delete paragraphs 1 to 5 inclusive.

Insert the following paragraphs 1 to 6 inclusive.

" 1. Private Residence: Every Member of Parliament (other than Ministers, the President of the Legislative Council, the Speaker of the Legislative Assembly, the Leader of the Opposition in

LANDS CLERK H.S. 88  
14.5.88

## FISHERIES ACT 1905

Notice No. 325

PURSUANT to section 9 of the Act I hereby prohibit all persons other than the classes of persons specified in the First Schedule from taking or attempting to take fish by means of a fixed or drifting mesh or gill net in the waters specified in the Second Schedule at all times.

## First Schedule

1. Licensed professional fishermen whose licences are endorsed permitting them to use a fixed or drifting mesh or gill net in the waters specified in the Second Schedule; or

2. Licensed professional fishermen using a licensed fishing boat the licence for which is endorsed permitting it to use a fixed or drifting mesh or gill net in the waters specified in the Second Schedule.

3. Persons holding current recreational fishing licences specifying that the holders may use nets.

## Second Schedule

All waters to Shark Bay bounded by a line commencing at the high water mark of Quobba Point and extending south westerly to the high water mark on the northernmost point of Koks Island; thence southerly along the high water mark of Koks Island on its western shore to its southernmost point; thence southerly to the high water mark at Cape Ronsard on Bernier Island; thence southerly along the high water mark of Bernier Island on its western shore to Cape Nature; thence southerly to the high water mark at Cape Mullanger on Dorre Island; thence southerly along the high water mark of Dorre Island on its western shore to Cape St Cricq; thence southerly to the high water mark at Cape Inscription on Dirk Hartog Island; thence due east to the high water mark of the mainland near Long Point; thence northerly along the high water mark to the starting point.

Dated 26 April 1988.

JULIAN GRILL,  
Minister for Fisheries.

## BUILDING SOCIETIES ACT 1976

First Rural Building Society (In liquidation)

CREDITORS of the abovementioned society are herein informed that any claims against the society must be lodged with the liquidator whose address is 33 Barrack Street, Perth not later than 20 May 1988, after which date the liquidator will proceed to distribute the surplus remaining within the society amongst those entitled to it. The above society has repaid all its original borrowings and is thereby terminating and distributing the surplus remaining within the society amongst its members.

R. S. BROWN,  
Liquidator.

## LAND ACT 1933

Reserves

Department of Land Administration,  
Perth, 6 May 1988.

HIS Excellency the Governor in Executive Council has been pleased to set apart as Public Reserves the lands described below for the purposes therein set forth.

File No. 2158/987.

GINGIN.—No. 40518 (Public Recreation), Lot No. 159 (formerly portion of Gingin Lot 108 and being Lot 35 on Diagram 72397) (498 m<sup>2</sup>) (Public Plan Gingin 1:2 000 16.12 (Kuyan Place).)

File No. 2156/987.

SWAN.—No. 40513 (Public Recreation), Location No. 11096 (formerly portion of Perthshire Location 109 and being Lot 617 on Plan 16010) (5.084 1 ha), (Public Plan Swan 1:2 000 09.00 (Wappers Drive).)

N. J. SMYTH,  
Executive Director.

## AMENDMENT OF RESERVES

Department of Land Administration,  
Perth, 6 May 1988.

HIS Excellency the Governor in Executive Council has been pleased to approve, under section 37 of the Land Act 1933 of the amendment of the following Reserves—

File No. 3976/74.—No. 36238 (Swan Locations 9947, 10124, 10125, 10126, 10210 and 10253) "Road Purposes" to include Swan Location 10785 as surveyed and shown bordered red on Lands and Surveys Diagram 87485 and of its area being increased to 11.993 3 hectares accordingly. (Plan Perth 1:2 000 21.22 and 21.23) (near Pavetta Crescent).)

File No. 740/69.—No. 29880 (Swan Locations 1560 and 5234) "Government Requirements" to include Swan Location 10786 as surveyed and shown bordered red on Lands and Surveys Diagram 87485 and of its area being increased to 17.408 1 hectares accordingly. (Plan Perth 1:2 000 21.22 and 21.23) (Dawson Avenue).)

File No. 859/15.—No. 29062 (Swan Location 9254) "Government Requirements" to include Swan Location 10787 as surveyed and shown bordered red on Lands and Surveys Diagram 87486 and of its area being increased to 3.382 9 hectares accordingly. (Plan Perth 1:2 000 21.22 (Dawson Avenue).)

File No. 3005/68.—No. 26084 (Bridgetown Lot 849) "Site for a Bowling Club and Club Premises" to include Bridgetown Lot 890 as surveyed and shown bordered red on Lands and Surveys Diagram 85394 and of its area being increased to 1.279 6 hectares accordingly. (Plan Bridgetown Townsite 1:2 000 30.01 and 31.01 (near South Western Highway).)

File No. 14078/05.—No. 20635 (Wickepin Agricultural Area) "Conservation of Flora and Fauna" to comprise Wickepin Agricultural Area Lot 516 as surveyed and shown bordered red on Land Administration Diagram 88417 in lieu of Wickepin Agricultural Area Lot 505 and of its area being increased to 51.949 6 hectares accordingly. (Plan Woyerling SW and NW 1:25 000 (Stratherne Road).)

File No. 12414/898 V2.—No. 6547 (Victoria District) "Water" to comprise Victoria Location 11753 as delineated and shown bordered red on Land Administration Diagram 88436 and of its area being reduced to about 89.26 hectares accordingly. (Plan Hutt SW 1:25 000 (Chilimony Road).)

File No. 4706/95.—No. 3707 (at Kalgoorlie) "School Site" to comprise Kalgoorlie Lot 4822 in lieu of Lot 3605 and of its area remaining unaltered. (Plan Kalgoorlie Boulder 1:2 000 29.38) (Dugan Street).)

N. J. SMYTH,  
Executive Director.

## CANCELLATION OF RESERVES

Department of Land Administration,  
Perth, 6 May 1988.

HIS Excellency the Governor in Executive Council has been pleased to approve, under section 37 of the Land Act 1933 of the cancellation of the following reserves—

File No. 524/85.—No. 21255 (Wickepin Agricultural Area) "Public Utility and Access Therein" (Plan Woyerling NW 1:25 000 (off Wickepin Ringway Road).)

File No. 479/04.—No. 9600 (Wickepin Agricultural Area Lot 504) "Recreation". (Plan Woyerling SW, NW 1:25 000 (Kerruish Road).)

N. J. SMYTH,  
Executive Director.

## CHANGE OF PURPOSE OF RESERVES

Department of Land Administration,  
Perth, 6 May 1988.

HIS Excellency the Governor in Executive Council has been pleased to approve, under section 37 of the Land Act 1933, of the change of purpose of the following reserves—

File No. 2798/969.—No. 32444 (Dalwallinu Lot 535) being changed from "Water Supply Purposes" to "Recreation". (Public Plan Dalwallinu 1:2 000 20.10 (Wasley Street).)

## Schedule

File No. Reserve No. Land Description: Area (hectares):  
Plan.

2928/95; 3042; Fitzgerald Location 1660; 121.407 5; Scadden  
1:50 000.

1188/00; 4667; Avon Location 28971; 30.529 6; Tammin NW  
1:25 000.

3788/09; 12277; Avon Location 28969; 39.523 8; Bruce Rock  
1:50 000.

13983/10; 13102; Kojonup Location 9253; 16.203 6; Kojonup  
NW 1:25 000.

Given under my hand and the Public Seal of Western  
Australia, at Perth, this 13th day of June 1989.

By His Excellency's Command,

E. K. HALLAHAN,  
Minister for Lands.

GOD SAVE THE QUEEN !

## Land Act 1933

## PROCLAMATION

WESTERN AUSTRALIA } By His Excellency Professor Gordon Reid, Com-  
GORDON REID } panion of the Order of Australia, Governor of the  
Governor } State of Western Australia  
[L.S.]

File No. 1900/984.

WHEREAS by section 31 (1) (a) of the Land Act 1933, the  
Governor may by Proclamation and subject to such con-  
ditions as may be expressed therein classify as of Class "A"  
any such lands of the Crown reserved to Her Majesty for any  
purpose and whereas it is deemed expedient that the Res-  
erves listed in the attached schedule for the purpose of  
"Conservation of Flora and Fauna" as described, should be  
classified as of Class "A": Now, therefore, I, the Governor,  
with the advice and consent of Executive Council do by this  
my Proclamation classify as of Class "A" the reserve de-  
scribed in the attached schedule.

## Schedule

File Numbers; Reserve Numbers; Land Description: Area  
(hectares): Plan.

1446/32; 893; Victoria Location 11790; 15.022 1; Geraldton  
NE 1:25 000.

2564/37; 978; Avon Location 28970; 40.468 6; Wogerlin NE  
1:25 000.

9034/02; 8617; Kojonup Location 7757; 145.441 4; Qualeup  
NE 1:25 000.

11958/06; 12398; Avon Location 28967; about 285.746 0;  
Quairading SW 1:25 000.

3289/13; 15388; Kojonup Location 9274; 163.649 4; Qualeup  
SW and Lake Clabburn NW 1:25 000.

14078/05; 20635; Wickepin A.A. Lot 516; 51.949 6;  
Woywering SW and NW 1:25 000.

3907/27; 21175; Victoria Location 11674; 121.576 9; Mount  
Hawke 1:50 000.

1364/69; 31621; Nelson Location 13037; 4.373 1; Shannon  
NW and SW 1:25 000.

3257/72; 33901; Gascoyne Location 404; about 2.580 6;  
Quobba 1:250 000.

Given under my hand and the Public Seal of Western  
Australia, at Perth, this 13th day of June 1989.

By His Excellency's Command,

E. K. HALLAHAN,  
Minister for Lands.

GOD SAVE THE QUEEN !

Land Act 1933  
PROCLAMATION

WESTERN AUSTRALIA } By His Excellency Professor Gordon Reid, Com-  
GORDON REID } panion of the Order of Australia, Governor of the  
Governor } State of Western Australia  
[L.S.]

File No. 1900/984.

WHEREAS by section 31 (1) (a) of the Land Act 1933, the  
Governor may by Proclamation and subject to such con-  
ditions as may be expressed therein classify as of Class "A"  
any such lands of the Crown reserved to Her Majesty for any  
purpose and whereas it is deemed expedient that the Res-  
erves listed in the attached schedule for the purpose of  
"Conservation of Flora and Fauna" as described, should be  
classified as of Class "A": Now, therefore, I, the Governor,  
with the advice and consent of Executive Council do by this  
my Proclamation classify as of Class "A" the reserves de-  
scribed in the attached schedule.

## Schedule

File No.; Reserve No.; Land Description: Area (hectares):  
Plan.

4353/15; 563; Avon Locations 9380 and 13408; 87.131 3;  
Yorkrakine 1:50 000.

2513/06; 10351; Ninghan Location 4222; 299.916 6; 88/80  
and 89/80.

1906/25; 18952; Williams Location 15649 and Wickepin A.A.  
Lots 70, 418, 439, 453 and 460; 247.952 3; Woywering  
1:50 000.

1950/38; 22262; Avon Locations 14368 and 24034; 722.649 7;  
Mukinbudin 1:50 000.

6064/28; 22457; Ninghan Location 3005; about 104.408 9;  
Beacon 1:50 000.

14965/08; 23586; Avon Location 27483; about 157.827 4;  
Yorkrakine SW 1:25 000.

465/51; 23686; Avon Location 22189; about 480.908 1;  
Kwolyin 1:50 000.

240/43; 24472; Wellington Location 1138; 36.927 6; Lake  
Preston NE 1:25 000.

12616/98; 24831; Avon Location 27896; about 35.612 3;  
Tammin SW 1:25 000.

4006/54; 27609; Kojonup Location 5220; 423.705 9;  
Woodanilling NW and Wagin SW 1:25 000.

2420/63; 28674; Melbourne Location 3944; 211.496 3;  
Tanche 1:50 000.

1855/71; 31881; Kent Locations 1971 and 2040; 322.086 8;  
420/80.

2889/83; 38567; Avon Locations 9407 and 19151; 64.020 4;  
Kurrenkutten NW 1:25 000.

Given under my hand and the Public Seal of Western  
Australia, at Perth, this 13th day of June, 1989.

By His Excellency's Command,

E. K. HALLAHAN,  
Minister for Lands.

GOD SAVE THE QUEEN !

## Land Act 1933

## PROCLAMATION

WESTERN AUSTRALIA } By His Excellency Professor Gordon Reid, Com-  
GORDON REID } panion of the Order of Australia, Governor of the  
Governor } State of Western Australia  
[L.S.]

File No. 10844/05.

WHEREAS by section 31 (1) (a) of the Land Act 1933, the  
Governor may by Proclamation and subject to such con-  
ditions as may be expressed therein classify as of Class "A"  
any such lands of the Crown reserved to Her Majesty for any  
purpose and whereas it is deemed expedient that Reserve  
No. 10313 for the purpose of "Water and Conservation of  
Flora and Fauna" as described, should be classified as of  
Class "A": now, therefore, I, the Governor, with the advice  
and consent of Executive Council do by this my Procla-  
mation classify as of Class "A" the reserve described  
hereunder.

## Schedule

Reserve No. 10313 comprising Avon Location 28968 and  
containing an area of 48.5623 hectares accordingly.  
Plan: Tammin SE 1:25 000.

Given under my hand and the Public Seal of Western  
Australia, at Perth, this 13th day of June 1989.

By His Excellency's Command,

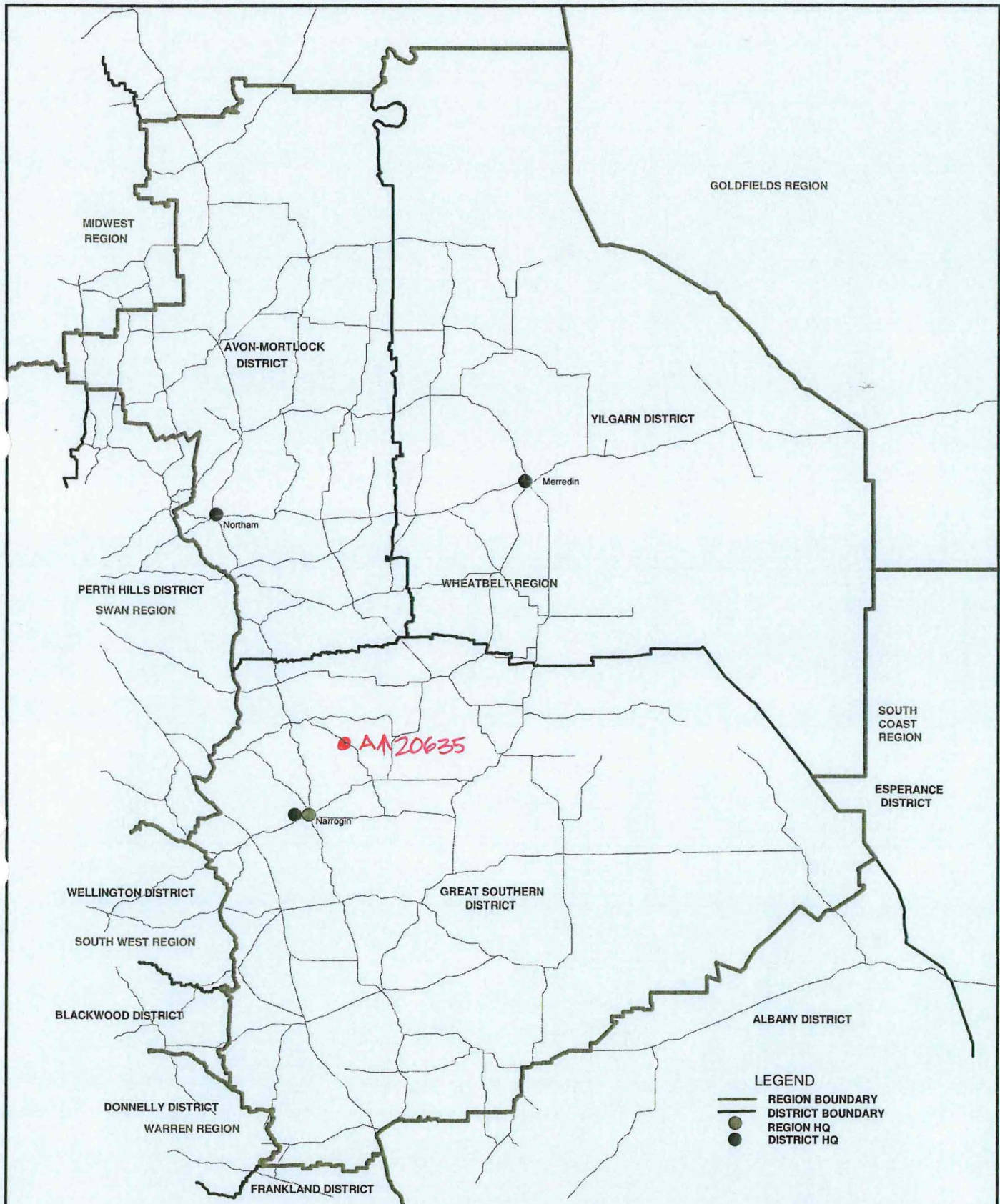
E. K. HALLAHAN,  
Minister for Lands.

GOD SAVE THE QUEEN !

Deposited

21 June 1989

21 June 1989



DEPARTMENT OF ENVIRONMENT AND CONSERVATION  
 REGION AND DISTRICT BOUNDARIES - WHEATBELT REGION  
 JULY 2007



Stunning Nature Reserve  
A.A. 25555  
58 2795 ha

Area increased by 49.1552 ha  
16/1/1985  
W. 174.60 v.4

CUBALLING

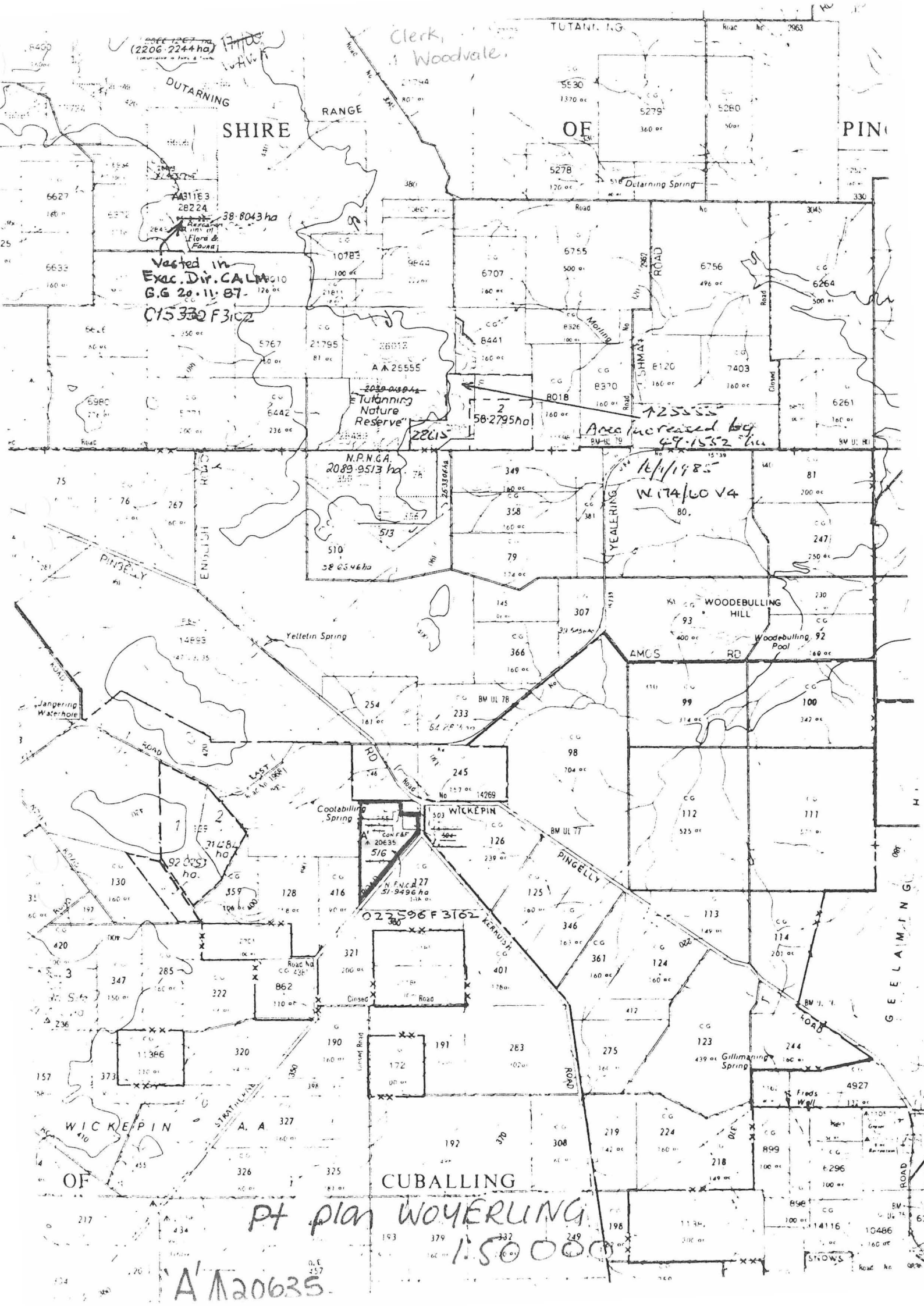
VILLIAMS

DISTRICT

Weyerling  
1:50000

6626  
160 ac  
CG  
6318  
629  
CG  
6980  
376 ac  
CG  
5771  
200 ac  
CG  
6442  
236 ac  
CG  
21795  
81 ac  
CG  
5767  
160 ac  
CG  
26012  
CG  
8441  
160 ac  
CG  
8370  
160 ac  
CG  
8018  
160 ac  
CG  
8120  
160 ac  
CG  
7403  
160 ac  
CG  
6870  
100 ac  
CG  
125555  
CG  
11500  
22 ac  
CG  
15720  
CG  
340  
CG  
81  
200 ac  
CG  
24  
250  
CG  
349  
160 ac  
CG  
358  
160 ac  
CG  
79  
174 ac  
CG  
145  
106 ac  
CG  
307  
39.5456 ha  
CG  
366  
160 ac  
CG  
310  
CG  
93  
400 ac  
CG  
99  
314 ac  
CG  
100  
342 ac  
CG  
112  
525 ac  
CG  
113  
149 ac  
CG  
114  
261 ac  
CG  
117  
571 ac  
CG  
126  
239 ac  
CG  
125  
160 ac  
CG  
346  
163 ac  
CG  
361  
160 ac  
CG  
401  
178 ac  
CG  
123  
149 ac  
CG  
114  
261 ac  
CG  
124  
160 ac  
CG  
412  
51 ac  
CG  
244  
160 ac  
CG  
1162  
CG  
Fred's Wall  
CG  
899  
100 ac  
CG  
898  
100 ac  
CG  
11382  
300 ac  
CG  
259  
148 ac  
CG  
260  
150 ac  
CG  
235  
160 ac  
CG  
250  
160 ac  
CG  
11400  
310 ac  
CG  
350  
CG  
15424  
11 ac  
CG  
262  
240 ac  
CG  
397





2206 2244 ha  
Compartments in Part of Tutanning

SHIRE OF PINNACLES

Vested in  
Exec. Dir. CALM  
G.G. 20.11.87  
015330 F3102

Tutanning  
Nature  
Reserve

N.P.N.G.A.  
2089.9513 ha

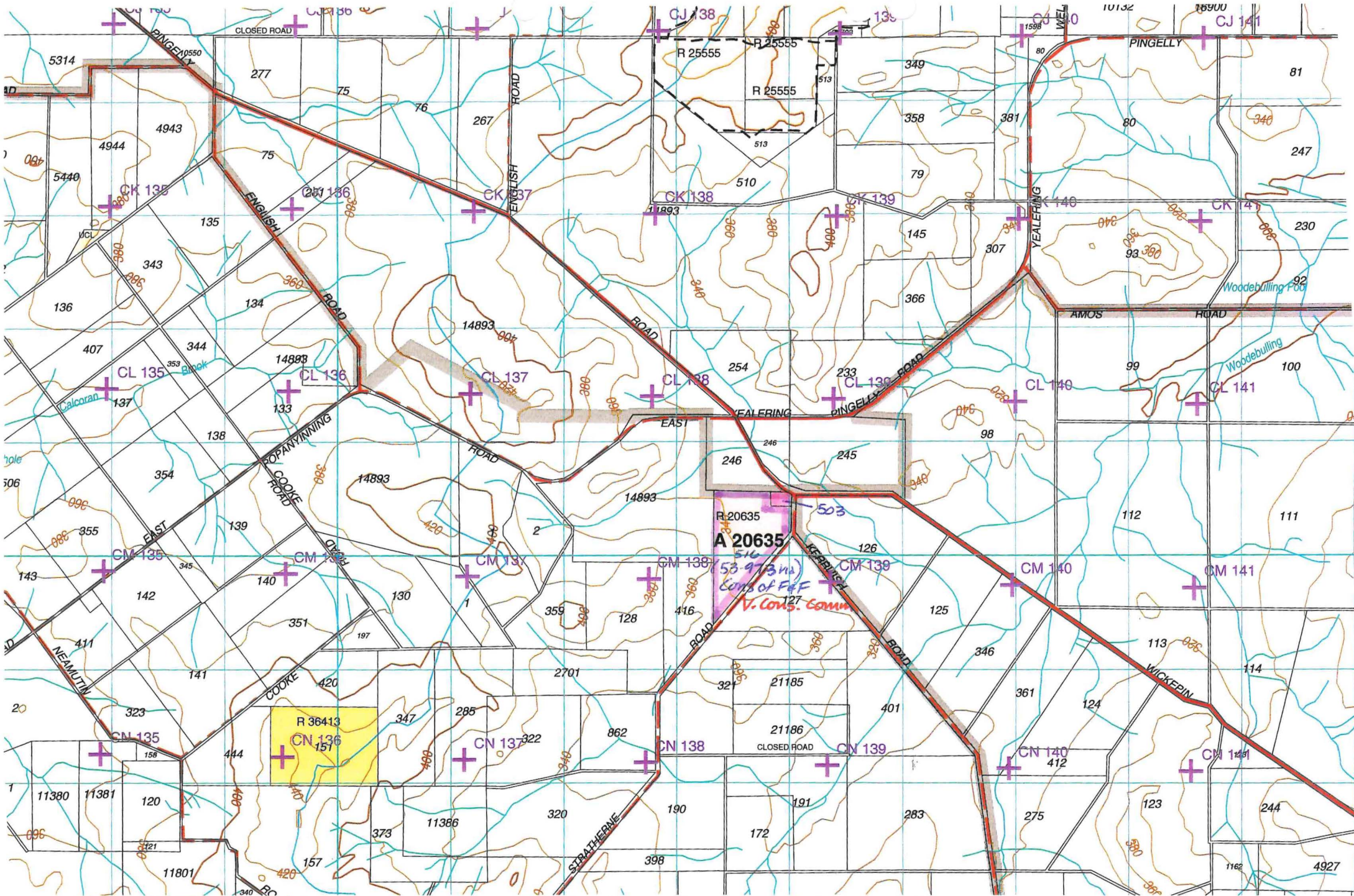
Area increased by  
69.1532 ha

16/1/85  
W174/60 V4

022596 F 3162

Pt plan Woyerling  
1:50000

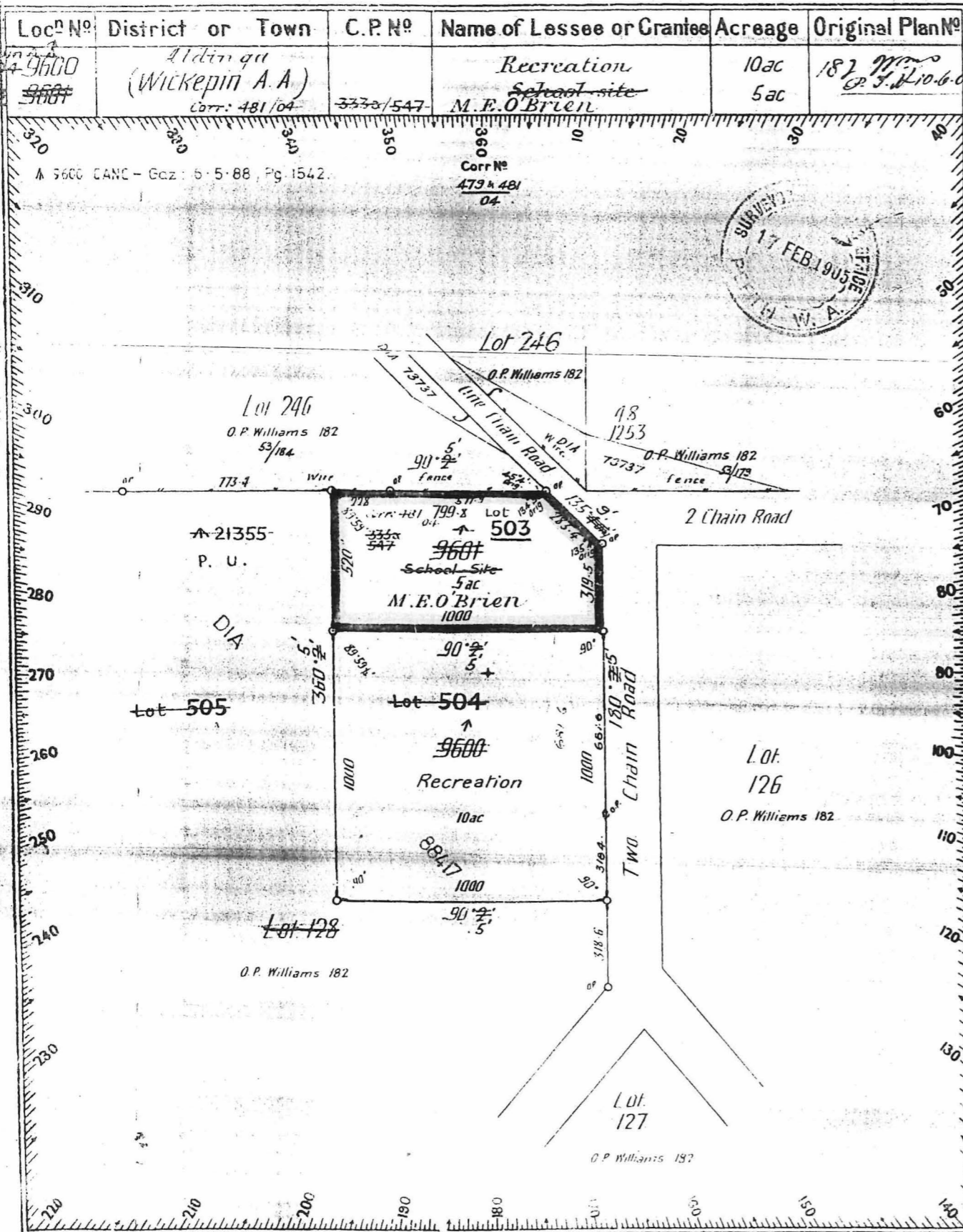
A 20635



PART OF DEC COG PLAN 2332-14

ADDN OF LOT 503 TO A/A 20635 AS A RESULT OF MAY 14 2014

Calculations for Area of 9601



No. & Page of Field Book	True Bearing	Distance	N. S. E. W.				Multipliers	Double Areas	
			N.	S.	E.	W.			
180	- 2'	319.5		319.5					
270		1000				1000	1000		
360		520.1	520.1				2000	10.	40200
90		799.9			799.9		1200.1		
135	2'	283.4		200.5	200.3		200	8.	0 40100
			520.1	520	1000.2	1000		10.	40200 0 40100
								10.	40100 40100
								10.	00100
								5.	00050

Area 10.00 ac.  
 Loc. 9600. Close Correct. Angles - 30°  
 Area 5.00 ac.  
 Loc. 9601. Close Lat. + 0.5. Dep. - 0.1 Angles - 30°

Survey Approved as adjusted  
 Fred W. Williams Surveyor General  
 Date 4-3-1905



Cor-ner	Bearing	Dis in Links	No & Mark on Tree	Desc of Tree	Cor-ner	Bearing	Dis in Links	No & Mark on Tree	Desc of Tree
A					F				
B					G				
C					H				
D					J				
E					K				

Azimuth observed at lot 113. O.P. Williams  
 or assumed from Lot 128  
 Date of Marking 6-2-1905  
 Field Book No. 35 Page 2  
 Scale 4 Chains to an Inch

I hereby certify that I personally performed the Survey represented on this diagram which to the best of my belief is accurate, and the work has been executed in accordance with the Regulations for the guidance of Surveyors.

H. Hartung Licensed Surveyor  
 Date 16-2-05

Account passed 105  
 Calculation B.N. 1 Folia 176  
 Compared with F.B. 40 Lines 21.2.05  
 Examined 27.2.05  
 Diagram passed William Rowland  
 Approval Notice sent Book Fol  
 On Standard Plan 278/20  
 Working 378/21  
 Registered W. F. Clifton  
 16.2.05  
 Diagram No. 16692

16692