RESERVE GAZETTAL ACTION SHEET FOR REGIONS AND DISTRICTS

LANDS CLERK: Attach a copy of map and forward to the following:

1. REGIONAL MANAGER:
   CENTRAL FOREST, GREENOUGH, GOLDFIELDS, KIMBERLEY, SWAN REGION, PILBARA, SOUTH COAST, SOUTHERN FOREST, WHEATBELT
2. DISTRICT MANAGER: Murdoch
3. CLERK, WOODVALE ✓
4. O.I.C. INVENTORY BUNBURY / KELMSCOTT / MANJIMUP
5. DISTRICT WILDLIFE OFFICER: Como

REASON FOR GAZETTAL:

Change in purpose of reserve from "Parklands" to "Conservation of Flora & Fauna." Change of vesting from "Unvested" to NPNCA

RESERVE DETAILS

RESERVE NUMBER: 23076

CALM FILE NUMBER: 028188F3102

MAP REFERENCE: Parts Perth RC 34/24.21 & 24.22 1:2000

SHIRE: Kalamunda

CHANGES MADE AT GIVEN GAZETTAL DATE

NAME OF RESERVE:

PURPOSE: Conservation of Flora & Fauna.

CLASS: "C"

AREA: 16.95ha

VESTING: NPNCA

DATE AND PAGE NO. OF CURRENT GAZETTAL: 26/6/92 Page 2730

S Walt
LANDS CLERK

21/8/92.
DATE

(09) 367 0221

26/6/92 PVH.

0281556 3102
RESERVES ACT 1976
(NO 32 OF 1996)
4 NOV 1996 117
DOWO, W.A.

13388, 13389, 13390, 13391, 13392, 13393, 13394, 13395, 13396, 13397, 13398, 13399, 13400, 13401, 13402, 13403, 13404, 13405, 13406, 13407, 13408, 13409, 13410, 13411, 13412, 13413, 13414, 13415, 13416, 13417, 13418, 13420, 13421, 13422, 13423, 13424, 13425, 13426, 13427, 13428, 13432, 13463 and 13481 as shown bordered red on Reserve Plan 367 (Sheets 1 to 6 inclusive) and Miscellaneous Diagrams 309, 316 and 525 and its area be established at about 115447 hectares.
DOLA File: 604/978

7. (i) Class 'C' Reserve 43182 (Canning Location 3893) "Conservation of Flora and Fauna" is cancelled.
   (ii) Class 'A' Reserve 23076 (Canning Location 3766) "Conservation of Flora and Fauna" is amended by the inclusion of Locations 3893 and 4107 (formerly Lot 35 on Plan 4742) and its area being increased to 21.9901 hectares.
   Public Plans: BG34(2) 23.21, 24.21 and 24.22
   DOLA File: 1930/950.

8. (i) Class 'A' Reserve 34772 (Meenaar Lot 71) "Conservation of Flora and Fauna" is cancelled.
   (ii) Class 'A' Reserve 29977 (Avon Location 28608) "Conservation of Flora and Fauna" is amended by the inclusion of Meenaar Lot 71 and its area being increased to 94.1208 hectares.
   Public Plans: Meenaar Townsite
   DOLA File: 3592/968

9. (i) Class 'C' Reserve 18625 (Bowgada Lot 52) "School Site" is cancelled.
   (ii) Class 'A' Reserve 29745 (Bowgada Lot 59) "Conservation of Flora and Fauna" is amended by the inclusion of Lot 52 and its are being increased to 152.2472 hectares.
   Public Plan: BG41 (2) 30.35
   DOLA File: 2046/969

10. Class 'A' Reserve 15162 (Plantagenet District) "Parklands" is amended by:-
    (a) the excision of that area now contained in Location 7761.
    (b) redescribing the reserve to comprise Plantagenet Location 6923 on Land Administration Plan 18597 and of its area being reduced to 58.0970 hectares.
    Public Plans: Mount Barker (25) SE and BJ27(10) 8.2
    DOLA File: 8777/913

11. Class 'A' Reserve 18325 (Swan Locations 3301, 3762, 5563, 7727 and 7583) "Recreation" is amended by the excision of the area now comprised on Location 11985 and its area being reduced to 161.5586 hectares.
    Public Plans: BG34(2) 14.28 and 14.29
    DOLA File: 5192/896 V7

12. Class 'A' Reserve 25039 (Emu Hill Lots 1 to 14 inclusive, 16, 17, 19 to 63 inclusive, 66, 67, 71, 72 and 73) "Conservation of Flora and Fauna" is amended by—
    (a) the inclusion of Lot 74 (formerly Lot 15 on Plan 1711),
    (b) by recalculation of its area so that the reserve comprises 61.7839 hectares.
    Public Plan: Emu Hill Townsite
    DOLA File: 2318/993

13. Class 'A' Reserve 39962 (Hamersley Lots 16 and 17, North Beach Lots 709 and 710 and Waterman Lots 4 and 6) "Conservation of Flora and Fauna, and Passive Recreation" is amended by the inclusion of North Beach Lot 715 and its area being increased to 95.9144 hectares.
    Public Plan: BG34(2) 7.35
    DOLA File: 3129/977 V4

14. (i) Class 'A' Reserve 35291 (Avon Location 28572) "Conservation of Flora and Fauna" is cancelled.
    (ii) Class 'A' Reserve 33254 (Avon Location 29024) "Conservation of Flora and Fauna" is amended by the inclusion of Location 28572 and its area being increased to 14.1015 hectares.
    Public Plans: Northam (25) SW and Toodyay (25) SE
    DOLA File: 544/972

15. Class 'A' Reserve 38924 (Avon Locations 28805 and 28937) "Conservation of Flora and Fauna" is amended by the inclusion of Location 29096 on Diagram 91497 and its area being increased to 931.7567 hectares.
    Public Plan: Toodyay (25) SW, BG35(10) 8.3 and 8.4
    DOLA File: 911/984 V2

16. (i) Class 'A' Reserve 34606 (Milyuga Location 13) "Conservation of Flora and Fauna" is amended by the excision of that area now comprised in Milyuga Location 14 on Reserve Diagram 1303 and of its area being reduced to about 1,842,864 hectares.
    Public Plan: Rawlinson 1:500,000
    DOLA File: 1687/976
    (ii) Class 'A' Reserve 29452 (Milyuga District) "Use and Benefit of Aboriginal Inhabitants" is amended to comprise Milyuga Location 14 on Reserve Diagram 1303 and of its area being increased to about 20,566 hectares.
    Public Plan: Rawlinson 1:500,000
    DOLA File: 1397/968

October 18, 1996.

A. A. SKINNER, Chief Executive.

TO CLERK WOODVALE
FOR YOUR INFORMATION
1 file. 2 A. Ryan
Ms. Collins - pls for your info pls
SC 16.12.96

CLAUSE 12

Class 'A' Reserve 23076 is set aside for the purpose of "Conservation of Flora and Fauna" and vested in the National Parks and Nature Conservation Authority pursuant to Section 7 of the Conservation and Land Management Act 1984. The reserve was proclaimed Class 'A' in September 1992.

Following agreement between the then State Planning Commission and the Department of Conservation and Land Management Lots 31 to 35 inclusive on Plan 4742 were transferred to the Crown free of cost with the intention that these lots would be amalgamated into Class 'A' Reserve 23076. As an interim measure Lots 31 to 34 inclusive were revested, redescribed as Canning Location 3893 and set aside as Class 'C' "Conservation of Flora and Fauna" Reserve 43182. Lot 35 was overlooked and remained in Certificate of Title Volume 1241 Folio 542 in the name of Her Majesty Queen Elizabeth the Second.

It is now proposed to cancel Class 'C' Reserve 43182, revest Lot 35 on Plan 4742 and include both these areas, shown coloured dark red on the sketch, into Class 'A' Reserve 23076.

No objection to this proposal has been raised by Coalition Members and the Shire of Kalamunda, Departments of Minerals and Energy and Conservation and Land Management support the action. As the subject lands were held privately in fee simple prior to acquisition by the then Metropolitan Region Planning Authority the proposal can proceed without reference to the Native Title Act 1993.

As land can only be added to Class 'A' reserves with the approval of both Houses of Parliament this clause seeks to achieve that action.

Electoral District of Darling Range
East Metropolitan Electoral Region
Shire of Kalamunda

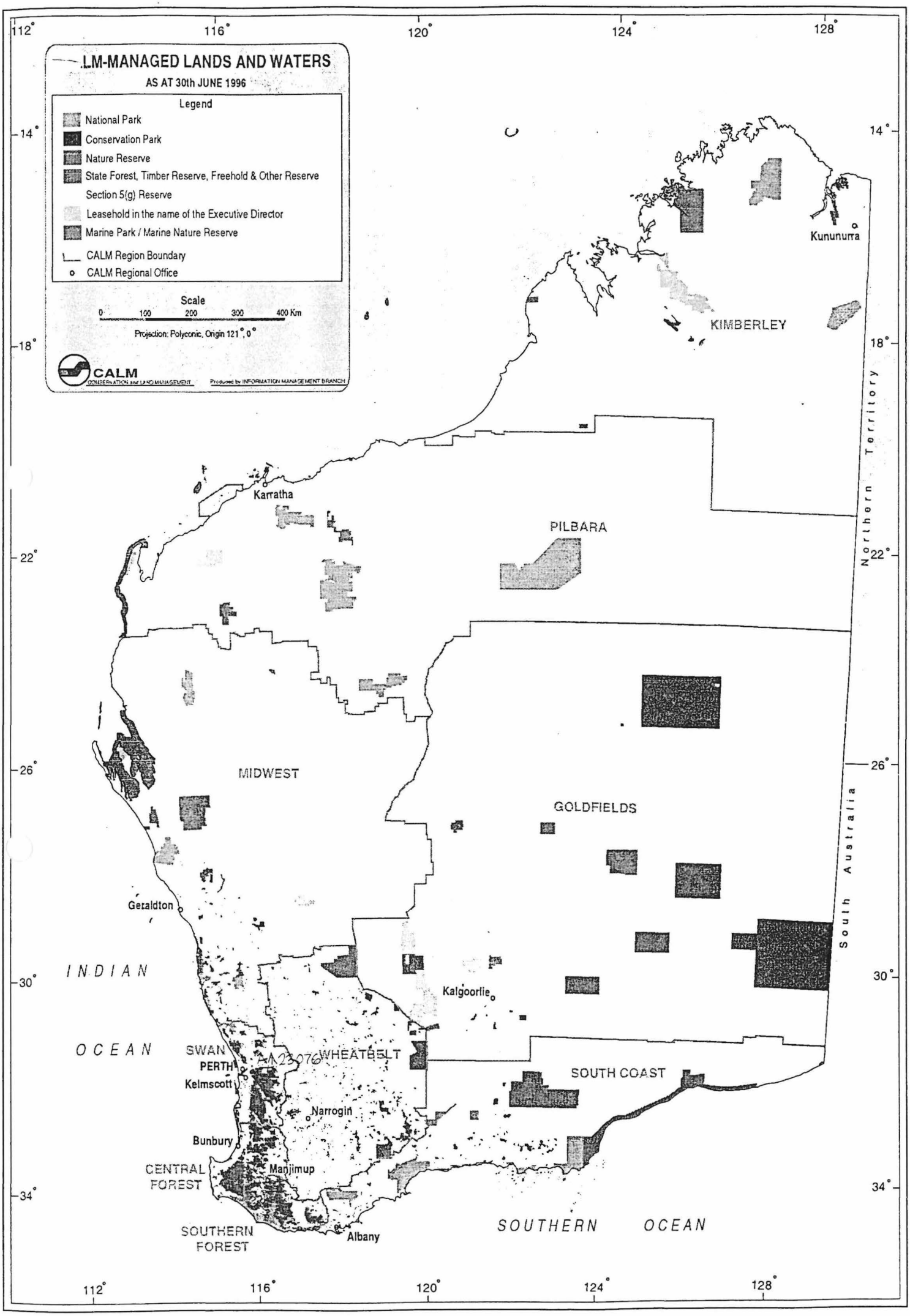
LM-MANAGED LANDS AND WATERS
AS AT 30th JUNE 1996
Legend
National Park
Conservation Park
Nature Reserve
State Forest, Timber Reserve, Freehold & Other Reserve
Section 5(g) Reserve
Leasehold in the name of the Executive Director
Marine Park / Marine Nature Reserve
CALM Region Boundary
CALM Regional Office
Scale
0 100 200 300 400 Km
Projection: Polyconic, Origin 121°, 0°
CALM
CONSERVATION and LAND MANAGEMENT
Produced by INFORMATION MANAGEMENT BRANCH
112° 116° 120° 124° 128°
14° 18° 22° 26° 30° 34°
Kununurra
KIMBERLEY
Karratha
PILBARA
Northern Territory
MIDWEST
GOLDFIELDS
South Australia
Geraldton
INDIAN
OCEAN
Kalgoorlie
SWAN
PERTH
Kelmscott
WHEATBELT
SOUTH COAST
Narrogin
Bunbury
CENTRAL FOREST
Manjimup
SOUTHERN FOREST
Albany
SOUTHERN OCEAN

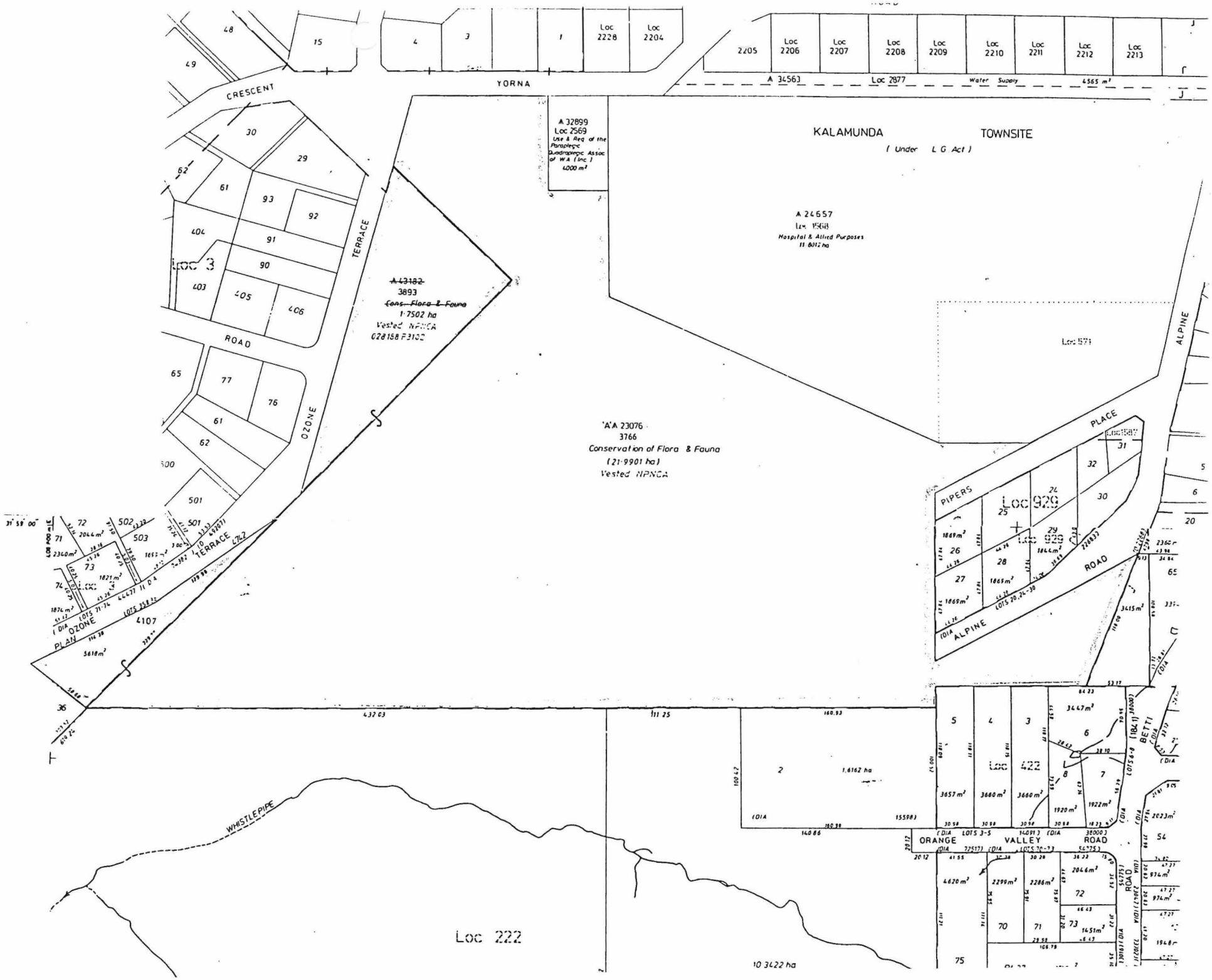

PART PLANS PERTH BG 34/24.21
& PERTH BG 34/24.22
SCALE 1: 2000

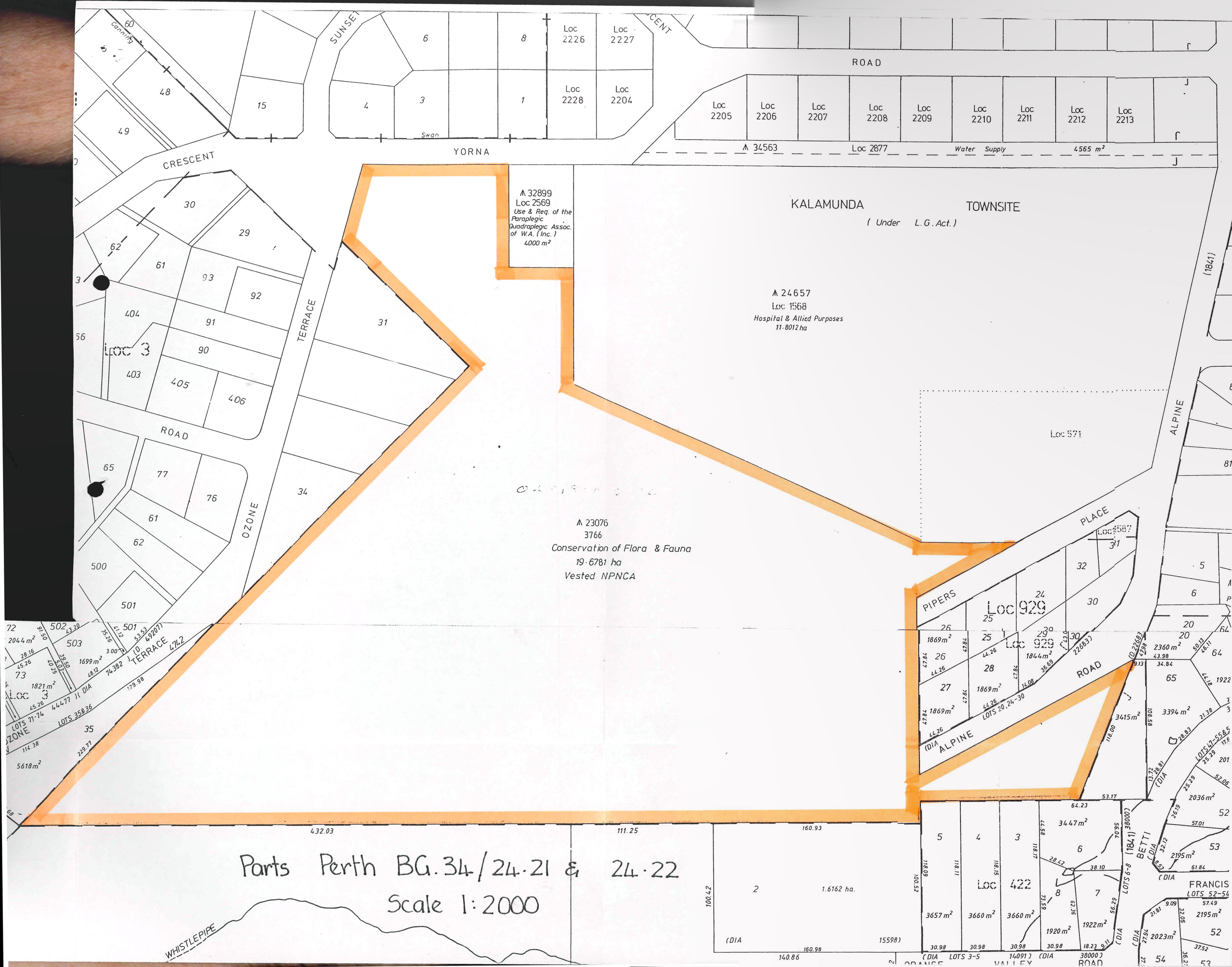
KALAMUNDA TOWNSITE
(Under L.G.Act.)
ROAD
YORNA
CRESCENT
SUNSET
TERRACE
OZONE
ROAD
ALPINE
PIPERS
PLACE
BETTI
FRANCIS
ORANGE VALLEY ROAD
WHISTLEPIPE
Loc 2205
Loc 2206
Loc 2207
Loc 2208
Loc 2209
Loc 2210
Loc 2211
Loc 2212
Loc 2213
Loc 2877
Water Supply
4565 m²
34563
32899
Loc 2569
Use & Req. of the Paraplegic Quadraplegic Assoc. of W.A. (Inc.)
4000 m²
24657
Loc 1568
Hospital & Allied Purposes
11·8012 ha
23076
3766
Conservation of Flora & Fauna
19·6781 ha
Vested NPNCA
Loc 571
Loc 929
Loc 422
Loc 4587
1.6162 ha.
Parts Perth BG.34/24.21 & 24.22
Scale 1:2000

1. CANCELLATION OF CLASS "C" RESERVE 43182 (CANNING LOCATION 3893).

2. AMENDMENT OF CLASS "A" RESERVE 23076 TO INCLUDE LOT 35 ON PLAN 4742 AND CANNING LOCATION 3893, BOTH COLOURED DARK RED.

CANNING DISTRICT
PUBLIC PLANS : BG34 (2) 23.21, 24.21 & 24.22
Corr. 1930/950
SCALE 1 : 5000

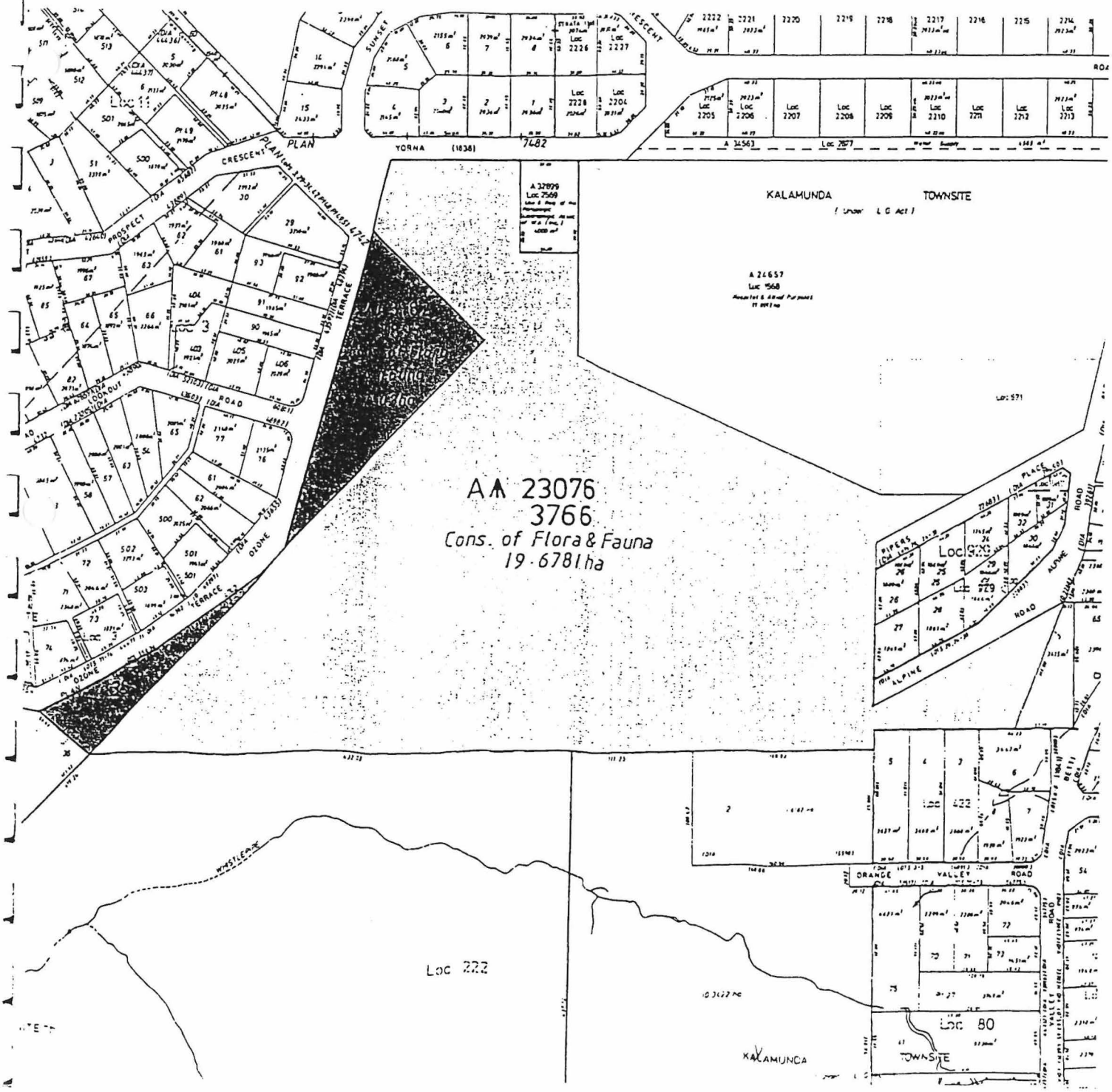

A43182 Gaz 7-10-94 pg 5090.

FORMERLY PT LOCATION 3
SUPERSEDES PT O.P's CANNING 53,55,58.

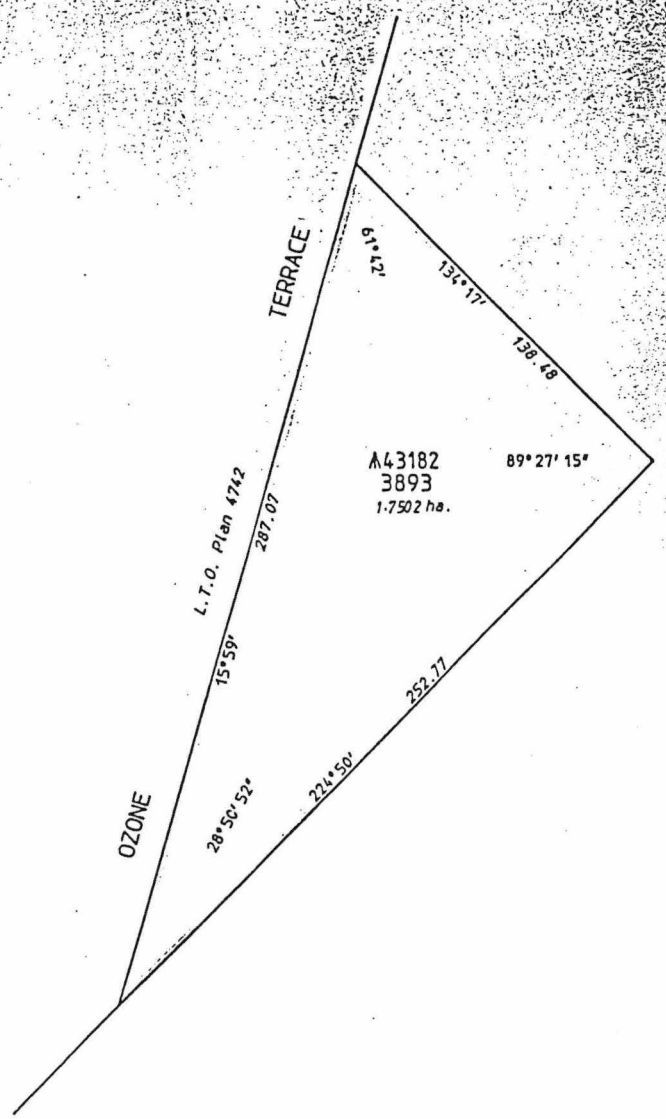

Dept of Land Administration
UO 131490

COMPILED FROM L.T.O. PLAN 4742

LAND DISTRICT CANNING	LOCATION 3893	
SURVEYOR'S CERTIFICATE I hereby certify that:- (a) this plan of survey is a correct and accurate representation of the survey carried out by me personally / under my own personal supervision, inspection and field check and recorded in Fieldbooks lodged for the purpose of this plan of survey; (b) the measurements are in strict accordance with the *Licensed Surveyors Evidence of Surveyors Regulations 1961* and in particular regulations 23 and 34 of those regulations; and (c) this survey and this plan of survey are in strict accordance with the requirements of the *Licensed Surveyors Evidence of surveyors Regulations 1961* and the relevant law in relation to which it is lodged. Licensed Surveyor COMPILED Date (s strike out which ever does not apply)	SCALE 1 : 1500 measurements in metres SURVEYOR COMPILED FIELD BOOK N/A Page Date of Marking	FILE 1886/993 PUBLIC PLAN BG34 (2) 24.22 SURVEY INDEX PLAN BG34 (2) 24.22
Prepared by: MARKS CADASTRAL DRAFTING SERVICES 27/05/1994	In order for certification Date 22.11.94.	AZIMUTH FROM DIAGRAM 90419 RECORDED ON SURVEY INDEX PLAN
Examined Date 11-6-94 In order for further action Date 23.6.94	DIAGRAM CERTIFIED CORRECT Authorized Land Officer Date 12.12.94.	RECORDED ON PUBLIC PLAN G.PENN 11-11-94 LODGED R.F.P. 27/05/1994	DEPARTMENT OF LAND ADMINISTRATION DIAGRAM 91664