

NATURE RESERVE

RESERVE NO: 23321

GOVERNMENT GAZETTE  
Date Page No.

FILE NUMBER: 538/80

PURPOSE: Drainage and Conservation of  
Flora and Fauna

10.10.80 3466

NAME:

CLASS (Land Act):

AREA: 26.7450 ha

VESTING: Minister for Water Resource

10.10.80 3438

LOCATION NO(S): Sussex 3983

CLASSIFICATION:  
(Wildlife Act  
Section 12A)

LITHO: 413C/40

LOCAL AUTHORITY: BUSSELTON SHIRE

Notes:

**Customer Advices for Reserve Actions  
1/01/2005 - 31/01/2005**

**Shire of Busselton 1/01/2005 - 31/01/2005**

Reserve No.	Land Description	DOLA File No.	Volume/Folio	Action	Document No.	Registered	Street Name	Area	Public Plans
23321	Lot 5254 on Deposited Plan 194322 Lot 5255 on Deposited Plan 194322	03792-1950-02RO	3114-339 3114-340	Change of Purpose to "Conservation of Flora and Fauna"	i951666	13/07/2004	Fish Road	23.0321 Ha	Busselton SE (25)
23321	Sussex location 3983	03792-1950-02RO	3068-627	Amendment of Reserve to To now comprise Lots 5254 and 5255 on Deposited Plan 194322 in lieu of Sussex location 3983 its area being reduced to 23.0321 hectares, accordingly.	i951665	13/07/2004	Fish Road	23.0321 Ha	Busselton SE (25)
2866		08589-1896-02RO	-	Amndment of Reserve to To comprise of Lot 366 on Deposited Plan 43375 and its area being increased to 2054 square metres	J127011	20/12/2004	Kaloorup Road	2054 sqm	BF29 (2) 19.32, 19.33
2866		08589-1896-02RO	3135-236	Revocation of Management Order (Shire of Busselton) for the designated purpose of "Agriculture Hall Site".	J127012	20/12/2004	Kaloorup Road	2054 sqm	BF (2) 19.32, 19.33
2866		08589-1896-02RO	3135-236	Management Order to Shire of Busselton, Locked Bag 1, Busselton WA 6280 for the designated purpose of "Agriculture Hall Site"	J127013	20/12/2004	Kaloorup Road	2054 sqm	BG (2) 19.32, 19.33
35685	Lot 249 on Deposited Plan 182595	02227-1975-01RO	0000-000	Amendment of Reserve to To now comprise Lot 341 on Deposited Plan 40822 and its area being reduced to 1.1846 Ha accordingly.	i955581	16/07/2004	Chapman Street, Bird Crescent	1.1846 Ha	
35685	Lot 341 on Deposited Plan 40822 Lot 342 on Deposited Plan 40822	02227-1975-01RO	3133-803 3133-804 3133-803	Revocation of Management Order () for the designated purpose of "".	i955583	16/07/2004	Chapman Street, Bird Crescent	1.1846 Ha	
35685	Lot 341 on Deposited Plan 40822 Lot 342 on Deposited Plan 40822	02227-1975-01RO	3133-803 3133-804 3133-803	Management Order to Water Corporation Post Office Box 100 Leederville for the designated purpose of ""	i955584	16/07/2004	Chapman Street, Bird Crescent	1.1846 Ha	
46744	Lot 342 on Deposited Plan 40822	02227-1975-01RO	3133-804	Reserve Creation for the designated purpose of "Recreation".	i955582	16/07/2004	Bird Crescent	4010 sqm	

*Please prepare plans.  
Thanks,  
V. A. A. A. A.  
Jingy  
P/10-3-005*

Report Name: Gazettal History

Query Criteria

Crown Reserve No. = 23321

Special Comments

Crown Reserve **23321** Class: **C**

Name: **Fish Road Nature Reserve** Name Approval: **Gazetted**

Tenure: **Nature Reserve** Area: **23.0 ha**

Purpose: **Conservation Of Flora & Fauna**

Vesting: **Conservation Commission Of W A**

<u>Date</u>	<u>Gazettal Action</u>	<u>Description</u>
Dec-2004	Vesting	Conservation Commission Of W A - An Update from DOLA is pending.
13-Jul-2004	Area Excision	Lots 5254 & 5255 On Dp 194322 In Lieu Of Sussex Loc 3983 (-3.7129 ha) - An Update from DOLA is pending.
13-Jul-2004	Purpose	Conservation Of Flora & Fauna - An Update from DOLA is pending.
11-Dec-2000	Vesting	Water & Rivers Commission (Transfer Order 1/ 1/96)
18-Dec-1987	Name	Fish Road Nature Reserve
13-Nov-1984	Name	Fis H Road Nature Reserve
10-Oct-1980	Purpose	Drainage & Conservation Of Flora & Fauna
10-Oct-1980	Vesting	Minister For Water Resources
13-Jun-1969	Area	66.0.14.1 By Rd. 13974
01-Feb-1963	Area Excision	68.0.0
19-Oct-1951	Class	C
19-Oct-1951	DOLA File	3792/50 *(subject To Dealing)* (I951664)
19-Oct-1951	Location	Sussex, 3982D, 3983
19-Oct-1951	Original Area	145.0.0
19-Oct-1951	Public Plan	Busselton SE 1:25000
19-Oct-1951	Street	Fish Rd
	?	26.7450, P156
	Purpose	Public Utility
19-Oct-1951	Original Gazettal	

Report Name: Detail Report

**Query Criteria**

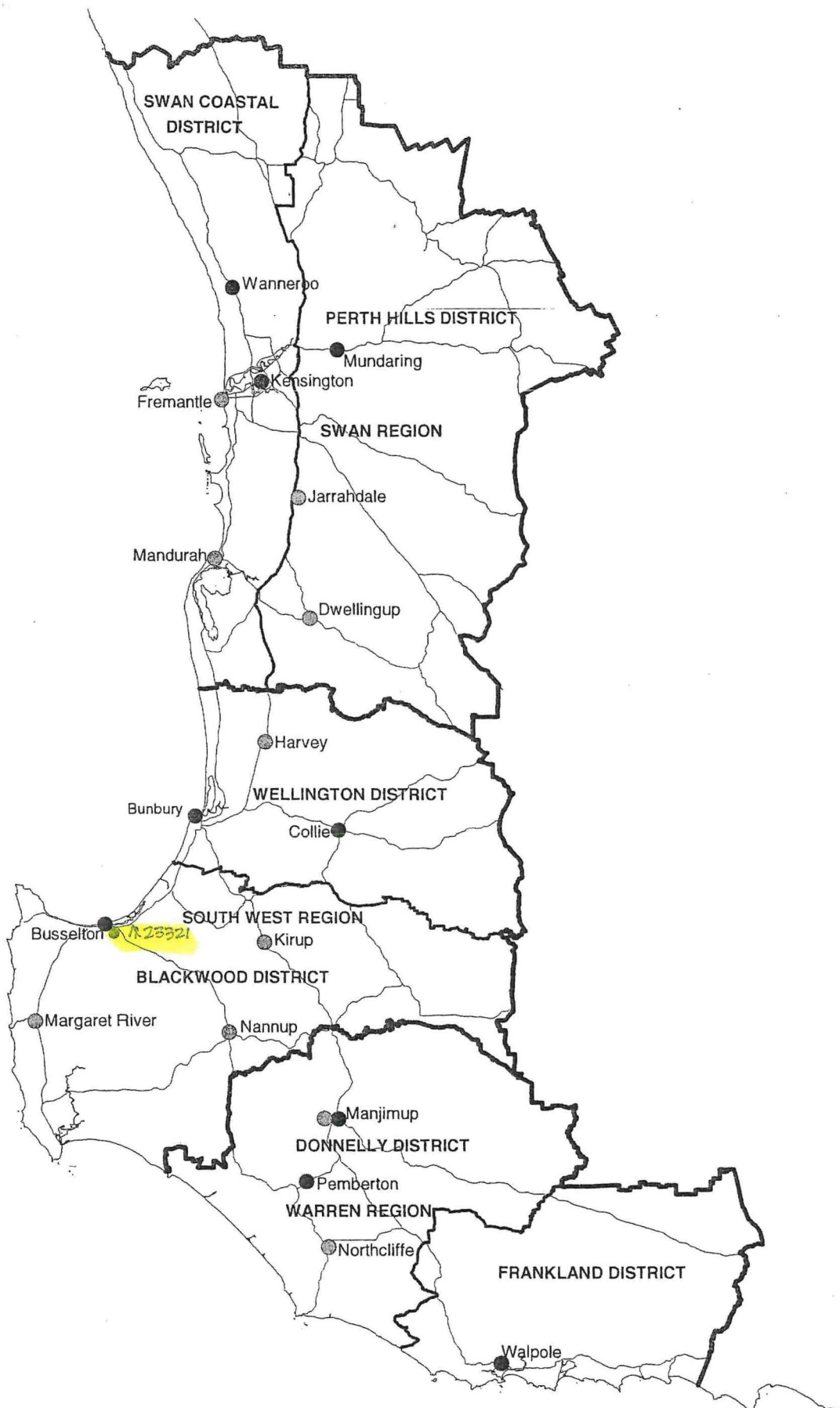
Crown Reserve No. = 23321

**Special Comments**

<b>Crown Reserve:</b> 23321	<b>Tenure:</b> Nature Reserve
<b>Name:</b> Fish Road Nature Reserve	<b>Name Approval:</b> Gazetted
	<b>Date:</b> 18-Dec-1987
<b>Vesting:</b> Conservation Commission Of W A	<b>Gazettal Date:</b> 23-Dec-2004
<b>Purpose:</b> Conservation Of Flora & Fauna	<b>Gazettal Date:</b> 13-Jul-2004
<b>Class:</b> C	<b>Gazettal Date:</b> 19-Oct-1951
<b>Area:</b> 23.03	<b>Gazettal Date:</b> 13-Jul-2004
	<b>Surveyed Status:</b> Unknown
<b>CALM File:</b> 019840F3102	<b>Management Plan:</b>
<b>Remark:</b>	

**Notes:**

Information shown must be considered in the context of the applied query criteria as detailed in full on the cover sheet.



**DEPARTMENT OF CONSERVATION AND LAND MANAGEMENT  
 REGION AND DISTRICT BOUNDARIES - SOUTH WEST W A  
 OCTOBER 2001**

## NAMING OF RESERVES

Department of Land Administration,  
Perth, 18 December 1987.

Corres. No. 3583/981.

IT is hereby notified for general information that the Reserves listed in the Schedule hereunder by this notice named in accordance with the said Schedule.

## Schedule

Reserve No.; Name; Public Plan.

- 24257 and 26756; Bampanup Nature Reserve; Gingin SE 1:25 000.  
31241; Yeal Nature Reserve; Gingin SW 1:25 000.  
A983; Lake Wannamal Nature Reserve; Wannamal NW, SW 1:25 000.  
30618; South Mimegarra Nature Reserve; Yatheroo Walvengarra 1:50 000.  
7504; Karakin Nature Reserve; Lancelin NE 1:25 000.  
29538; Chittering Lakes Nature Reserves; Chittering SW 1:25 000. Bindoon 02, 27.07, 27.08.  
4070; Barracca Nature Reserve; Jumperkine NW 1:25 000.  
37060; Chandala Nature Reserve; Muchea NE, Gingin SE 1:25 000.  
23201; Wyening Nature Reserve; Mortlock River SW 1:25 000.  
20738; Koodjee Nature Reserve; 50/80 C, D3, 4.  
7615; Sevenmile Well Nature Reserve; Wannamal NE 1:25 000.  
26841; Moganmoganing Nature Reserve; Calligrin W, SW; Wannamal NE 1:25 000.  
17655; Glendale Nature Reserve; Mortlock River SW, Calingri SW 1:25 000.  
23316; Namban Nature Reserve; Tanche 1:50 000.  
28674; Manaling Nature Reserve; Tanche 1:50 000.  
A2736; Martinjinni Nature Reserve; Miling 1:50 000.  
7765; Karamarra Nature Reserve; Moora 10 4.3.  
A25210; Pinjarrega Nature Reserve; 90/80 B1 and 2.  
24618; Capamauro Nature Reserve; 90/80 BC1, 95/80 BC4.

N. J. SMYTH,  
Executive Director.

## NAMING OF RESERVES

Department of Land Administration,  
Perth, 18 December 1987.

Corres. No. 3583/981.

IT is hereby notified for general information that the Reserves listed in the Schedule hereunder by this notice named in accordance with the said Schedule.

## Schedule

Reserve No.; Name; Public Plan.

- 23602; Gunyidi Nature Reserve; 90/80 CD4.  
29073; Lake Logue Nature Reserve; Beagle Is. and Logue 1:50 000.  
29806; Wotlo Nature Reserve; Eneabba 1:50 000.  
16144; Capel Nature Reserve; Capel NW 1:25 000.  
A25446; Powlalup Nature Reserve; Balingup NE 1:25 000.  
27080; Broadwater Nature Reserve; Broadwater SOB 5D, 6D, 33.  
A31634; Sugar Loaf Rock Nature Reserve; Yallingup NW 1:25 000.  
20258; Walburra Nature Reserve; Cowaramup NW, Pt Mentellene 1:25 000.  
A31188; Sabina Nature Reserve; Busselton 10, 6.8.  
**23321; Fish Road Nature Reserve; Busselton SE 1:25 000.**  
37010; Haag Nature Reserve; Yallingup SE 1:25 000.  
30626; Gingilup Swamps Nature Reserve; White Point NE, Lake Jasper NW 1:25 000.  
32142; Wilgarup Nature Reserve; 439C/40.  
A30217; Redhill Nature Reserve; Dinninup NE, Qualeup NW 1:25 000.  
18239; Kulikup Nature Reserve; Kulikup Townsite.  
8167; Narlingup Nature Reserve; Qualeup NE 1:25 000.  
15388; Mettabinup Nature Reserve; Qualeup SW, Lake Clabburn NW 1:25 000.

9091; Cherry Tree Pool Nature Reserve; Woodanilling SW 1:25 000.

9920; Maragoonda Nature Reserve; Woodanilling SW 1:25 000.

17759; Jingalup Nature Reserve; Vannup NW, Kojonup SW 1:25 000.

N. J. SMYTH,  
Executive Director.

## NAMING OF RESERVES

Department of Land Administration,  
Perth, 18 December 1987.

Corres. No. 3583/981.

IT is hereby notified for general information that the Reserves listed in the Schedule hereunder by this notice named in accordance with the said Schedule.

## Schedule

Reserve No.; Name; Public Plan

- 17760; South Jingalup Nature Reserve; Uannup NW, Lake Clabburn NE 1:25 000.  
27769; Birdwood Nature Reserve; Boscabel SE 1:25 000.  
A9307; Mongelup Nature Reserve; Uannup SW 1:25 000.  
A16031; Cootayerup Nature Reserve; 438C/40F4.  
A16568; Wandoora Nature Reserve; 437D/40A4.  
9308 and 24677; Yellerup Nature Reserve; 437d/40A4, Uannup SW 1:25 000.

N. J. SMYTH,  
Executive Director.

## PARKS AND RESERVES ACT 1895

Revocation of Appointment

Department of Land Administration,  
Perth, 18 December 1987.

File 1073/969V2.

HIS Excellency the Governor, by and with the advice and consent of the Executive Council hereby revokes under the provisions of the Parks and Reserves Act 1895 the appointment of the National Parks Board of Western Australia as a Board to control and manage Class "A" Reserve No. 32376 (Sussex Location 4608) "National Park".

N. J. SMYTH,  
Executive Director.

## BODDINGTON TOWNSITE

Amendment of Boundaries

Department of Land Administration,  
Perth, 18 December 1987.

File No. 3330/11.

HIS Excellency the Governor in Executive Council has been pleased to approve, under section 10 of the Land Act 1933 of the amendment of the boundaries of Boddington Townsite to include the area described in the Schedule hereunder.

## Schedule

All that portion of land bounded by lines starting from the southernmost northeastern corner of Williams Location 15740, as surveyed and shown on Department of Land Administration Original Plan 16453, a point on a present western boundary of Boddington Townsite, and extending northwesterly, northerly and northeasterly along boundaries of that lot to its northernmost southeastern corner, a point on a present western boundary of Boddington Townsite, and thence southerly along that boundary to the starting point.

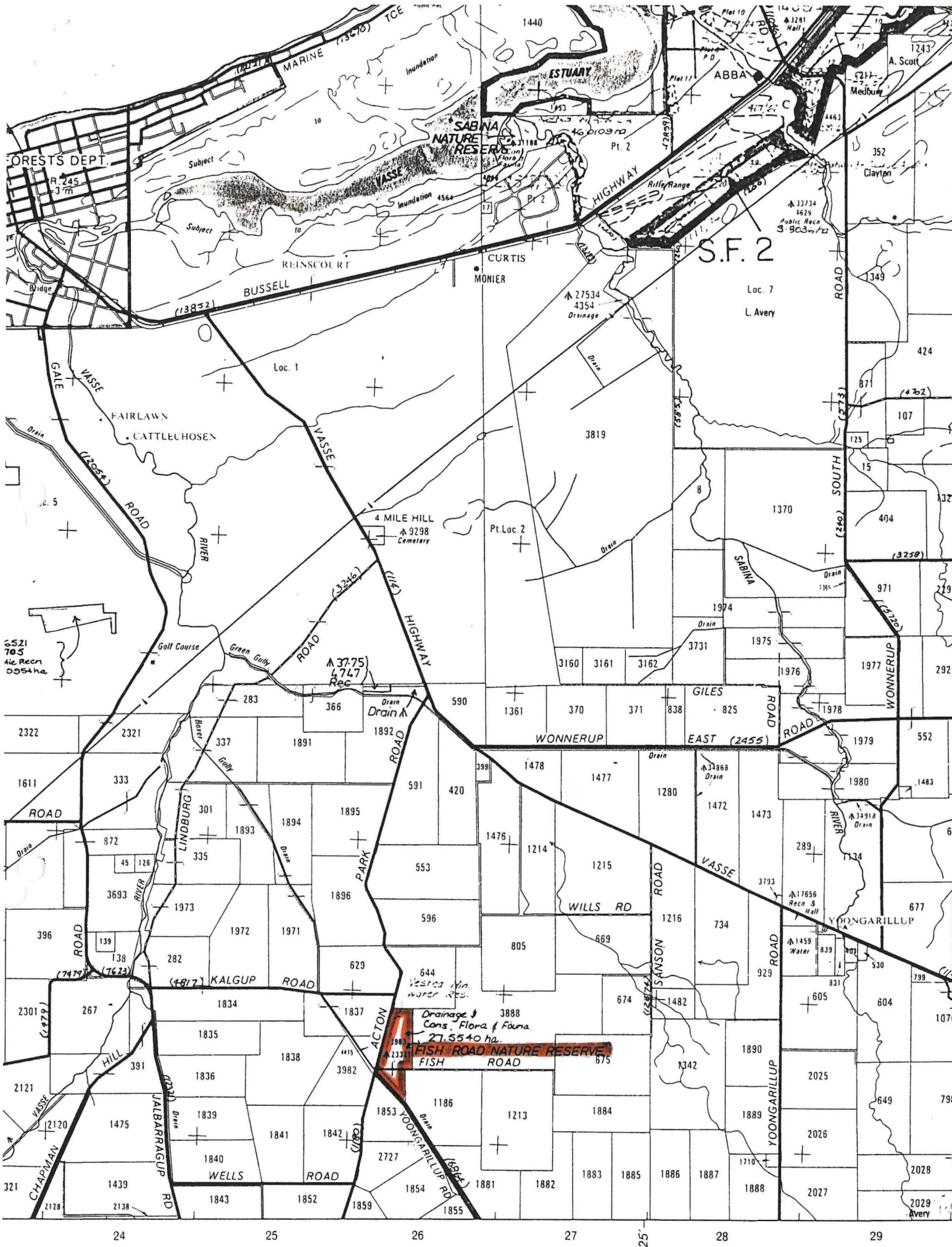
(Public Plans Boddington Townsite and Marradong NE 1:25 000.)

N. J. SMYTH,  
Executive Director.

Records, please file + return to ① lands clerk.

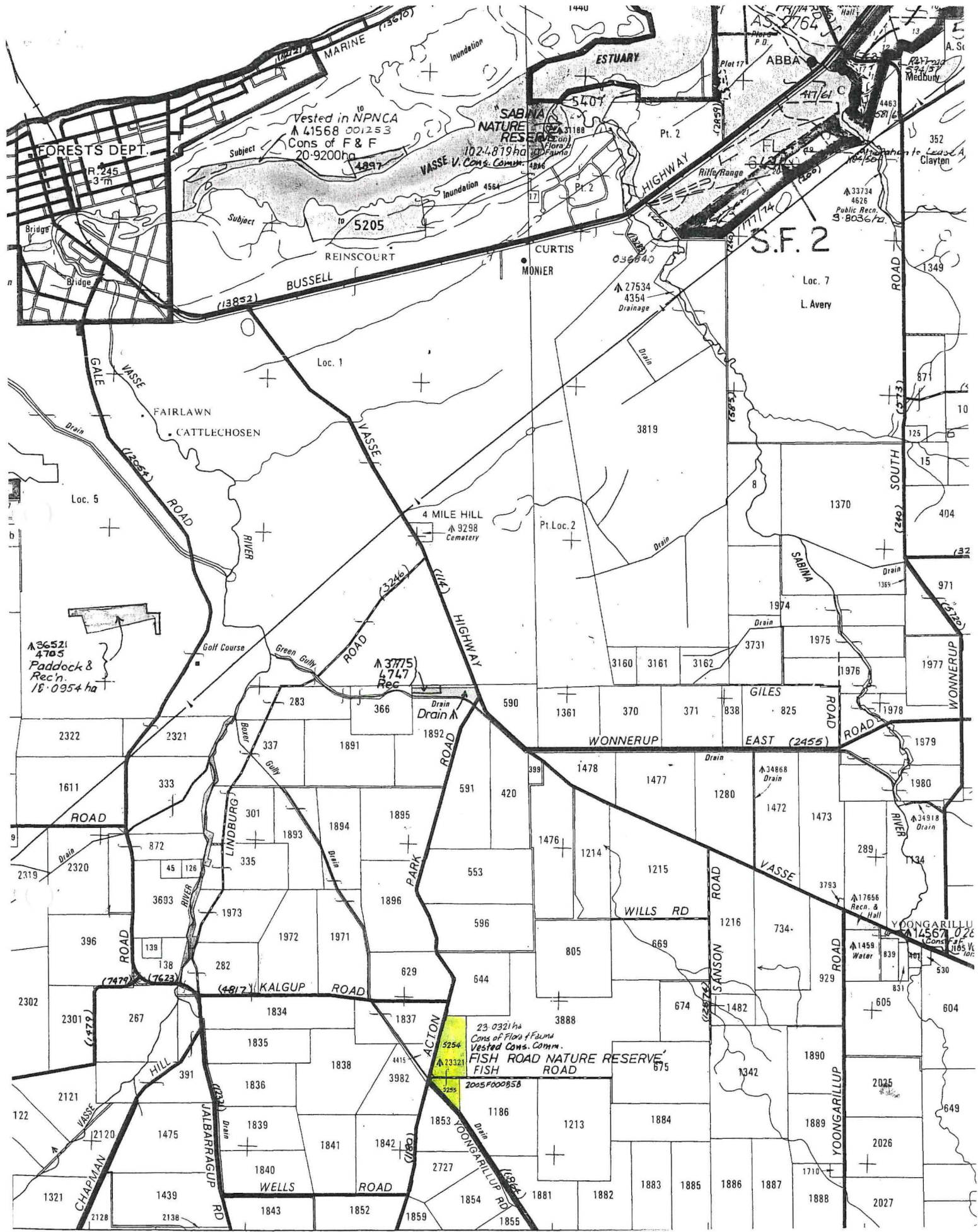
30-12-87

*[Handwritten signature]*  
11/1/88



350,000 m

**BUSSETON**  
1:50000



PART C&M PLAN: BUSSETON  
SCALE 1:50 000

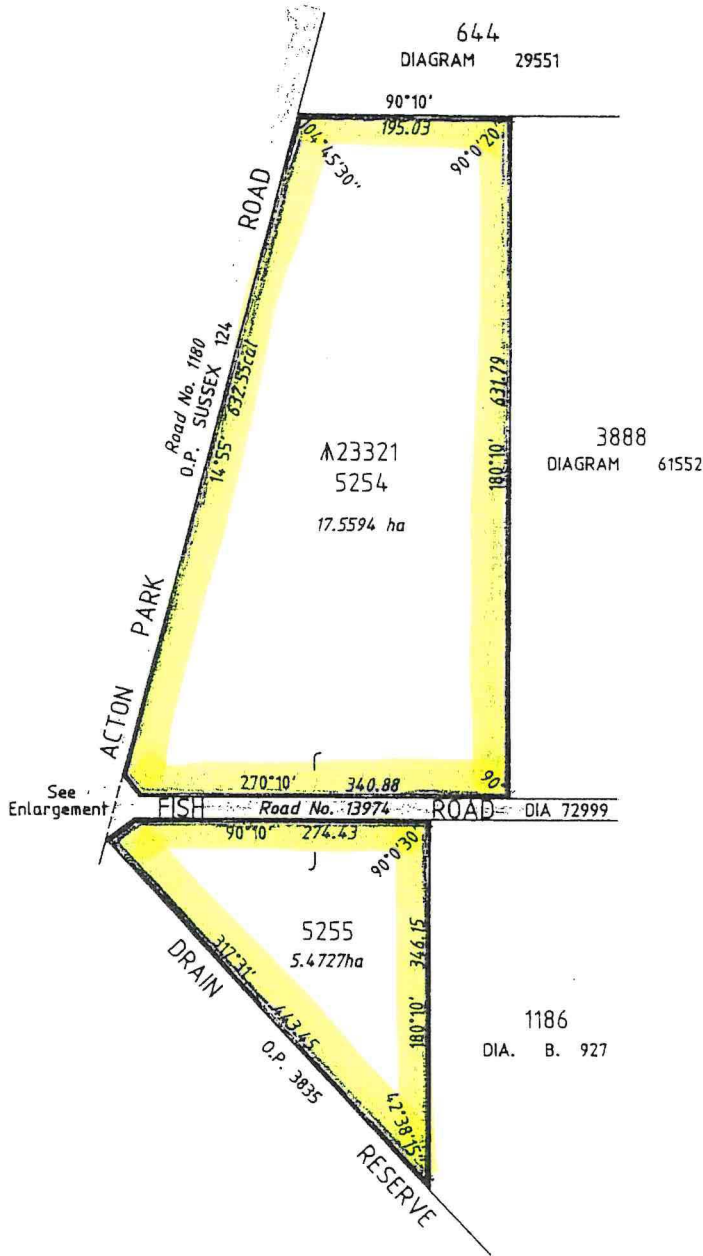
FORMER TENURE

ON PLAN/DIA

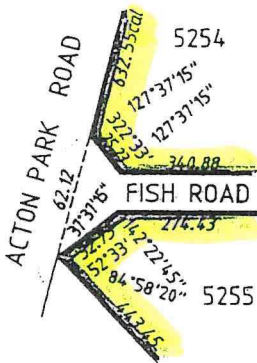
AMENDMENTS

LOC 3983

197

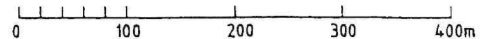


ENLARGEMENT  
Not to Scale



COMPILED FROM DIAGRAMS 29551, 61552, 72999  
& OP. 13712

CALCULATED DIMENSIONS DERIVED IN ACCORDANCE  
WITH EXECUTIVE MINUTE 17/90



DISTRICT SUSSEX	<b>LOCATIONS 5254 &amp; 5255</b>		FILE 3792/950
TOWNSITE			SCALE 1:5000 <i>reduced</i>
SURVEYOR'S CERTIFICATE - Reg. 54 I, <i>N.E. Browne</i> , hereby certify that this plan is a correct representation of the survey and/or calculations from measurements recorded in the field book lodged for the purposes of this plan and that it complies with the relevant written law(s) in relation to which it is lodged. Licensed Surveyor <i>N.E. Browne</i> Date <i>9-6-99</i>	LOCAL AUTHORITY SHIRE OF BUSSELTON	APPROVED BY WESTERN AUSTRALIAN PLANNING COMMISSION	IN ORDER FOR DEALINGS
	LOCALITY BUSSELTON SE (25)	FILE <b>EXEMPT FROM SECTION 27(5) L.A.A. 1997</b>	SUBJECT TO <i>1. Redescriptions</i>
SURVEYOR'S CERTIFICATE - Reg. 54 I, <i>N.E. Browne</i> , hereby certify that this compiled plan - (a) is a correct and accurate representation of the survey(s) of the subject land; and (b) is in accordance with the relevant law in relation to which it is lodged. Licensed Surveyor <i>N.E. Browne</i> Date <i>9-6-99</i>	SURVEY INDEX PLANS (S) : BUSSELTON SE (25)	TYPE OF VALIDATION Full Audit: ..... Date ..... Legal Component: <i>MB</i> ..... Date <i>21.7.99</i>	FOR AUTHORIZED LAND OFFICER DATE
	FIELD BOOK COMPILED Page	CERTIFIED CORRECT <i>MB</i> ..... Date <i>1-9-99</i>	APPROVED <i>(Signature)</i> DATE
AZIMUTH FROM DIA 72999	LOGGED DATE MB 14-6-99	DOLA Department of LAND ADMINISTRATION	LAND ADMINISTRATION ACT DIAGRAM 94322