

NATURE RESERVE

RESERVE NO: "A" 23756

GOVERNMENT GAZETTE
Date Page No.

FILE NUMBER: 216/65

PURPOSE: Cons. Flora and Fauna 26.1.73 240

NAME: Harvey Estuary

CLASS (Land Act): "A" 12.6.53 1169

AREA: 1019.0000 ha 25.10.74 4850

VESTING: W.A.W.A. 11.7.75 2349

LOCATION NO(S): Murray 1486, 1487,
1488, 733

CLASSIFICATION:
(Wildlife Act
Section 12A)

LITHO: 380/80, 383/80 A,B1

LOCAL AUTHORITY: WAROONA AND MURRAY SHIRES

Notes:

**Customer Advices for Reserve Actions
1/10/2004 - 31/10/2004**

City of Mandurah 1/10/2004 - 31/10/2004

Reserve No.	Land Description	DOLA File No.	Volume/Folio	Action	Document No.	Registered	Street Name	Area	Public Plans
23756	Lot 1486 on Deposited Plan 31465 Lot 2324 on Deposited Plan 31465 Lot 2325 on Deposited Plan 31465 Lot 2336 on Deposited Plan 31465 Lot 11 on Plan 21881	05783-1952-03RO	3071-125 3127-557 3127-558 3129-91 3109-806	Amendment of Reserve to To include Lot 305 on Office of Titles Plan 23659 and of its area being increased to 1238.9724 hectares. Reserve 23756 is vested in the Western Australian Conservation Commission pursuant to Section 7 of the CALM Act.	I832975	26/03/2004	near Southern Estuary Road	1.0081 Ha	
47709	Lot 848 on Deposited Plan 25976	50541-2004-01RO	3035-558	Reserve Creation for the designated purpose of "Public Recreation".	J034069	27/09/2004	Beachview Court, Wannanup	2.5847 Ha	BG32 (2) 01.33
47709	Lot 848 on Deposited Plan 25976	50541-2004-01RO	3035-558 3035-558	Management Order to City of Mandurah of PO Box 210, MANDURAH WA 6210 To be utilised for the designated purpose of "Public Recreation and Drainage" only. for the designated purpose of "Public Recreation"	J034070	27/09/2004	Beachview Court, Wannanup	2.5847 Ha	BG32 (2) 01.33

John P. 3.1.05
For Plans please,
Mandurah
Council 2/12/04

**Customer Advices for Reserve Actions
1/10/2004 - 31/10/2004**

Shire of Waroona 1/10/2004 - 31/10/2004

Reserve No.	Land Description	DOLA File No.	Volume/Folio	Action	Document No.	Registered	Street Name	Area	Public Plans
23756	Murray District on Deposited Plan 240001	05783-1952-01RO	0000-000	Amendment of Reserve to To comprise Lots 1486, 2324, 2325 and 2336 on Deposited Plan 31465 and Lot 11 on Plan 21881 and its area being increased to 1237.9643 hectares.	1491069	23/05/2003		1237.9633 Ha	Mandurah SE and Pt SW (25) Lake Clifton NE (25) BG32 (10) 1.3 and 1.4

• TGIS & base amended
• white folder " *GM 24/11*

Pin # 1190203

Graphics in TGIS *GM 24/11*

1237.9633
- 1049.4890

+ 188.4743

L.C.R: WAROONA (+29.5 ha) - Lot 11, Plan 21881
MURRAY (+158.9743 ha) - vacatⁿ

188.4743 ha

CALM Tenure Information System - Report Generated on Friday, 28 January 2005

Page 2

Report Name: Gazettal History

Query Criteria

Crown Reserve No. = 23756

Special Comments

Crown Reserve	23756	Class:	A	Name Approval:	Gazetted
Name:	Kooljerrenup Nature Reserve				
Tenure:	Nature Reserve	Area:	1,238.0 ha		
Purpose:	Conservation Of Flora And Fauna				
Vesting:	Conservation Commission				

<u>Date</u>	<u>Gazettal Action</u>	<u>Description</u>
10-Oct-2004	DOLA File	05783- 1952-01ro
15-Oct-2004	Vesting	Conservation Commission Of Wa Pursuant To Section 7 Of The Calm Act 1984 (J054109)
26-Mar-2004	Area	1238.9724 (I832975)
26-Mar-2004	Lot	Lots 1486, 2324, 2325 & 2336 On Dp31465 & Lot 11 On Plan 21881 (I491069) & Lot 305 On P23659 (I832975)
26-Mar-2004	Survey No.	Dp31465, Plans 21881 & 23659 (I832975)
23-May-2003	Area	1237.9643 (I491069)
23-May-2003	Vesting Revoked	Revoked Order (I491067)
16-Nov-2000	Comment	Conservation Commission Established Due To CALM Amendment Act 2000 (No 35 of 2000). Supersedes LFC And NPNCA.
23-Jun-1987	Formerly	Murray Loc 733, 1486, 1487, 1488 & 1650
19-Dec-1986	Name	Kooljerrenup Nature Reserve
11-Jul-1975	Vesting	W A Wildlife Authority
25-Oct-1974	Area	Abt 1019.0000
26-Jan-1973	Area Addition	Abt 990.0000 Act 95 - 1972
26-Jan-1973	Purpose	Conservation Of Flora & Fauna
12-Jun-1953	Class	A
12-Jun-1953	Original Area	Abt1937.0.0
12-Jun-1953	Public Plan	Mandurah 10 1.4; Se; Lake Clifton NE 1:25000
12-Jun-1953	Street	Heron Point Rd
12-Jun-1953	Area Excision	Abt 1930.0.0 Act 102 - 1964
12-Jun-1953	Purpose	Preservation Of Flora & Fauna
12-Jun-1953	Original Gazettal	

CALM Tenure Information System - Report Generated on Friday, 28 January 2005

Page 2

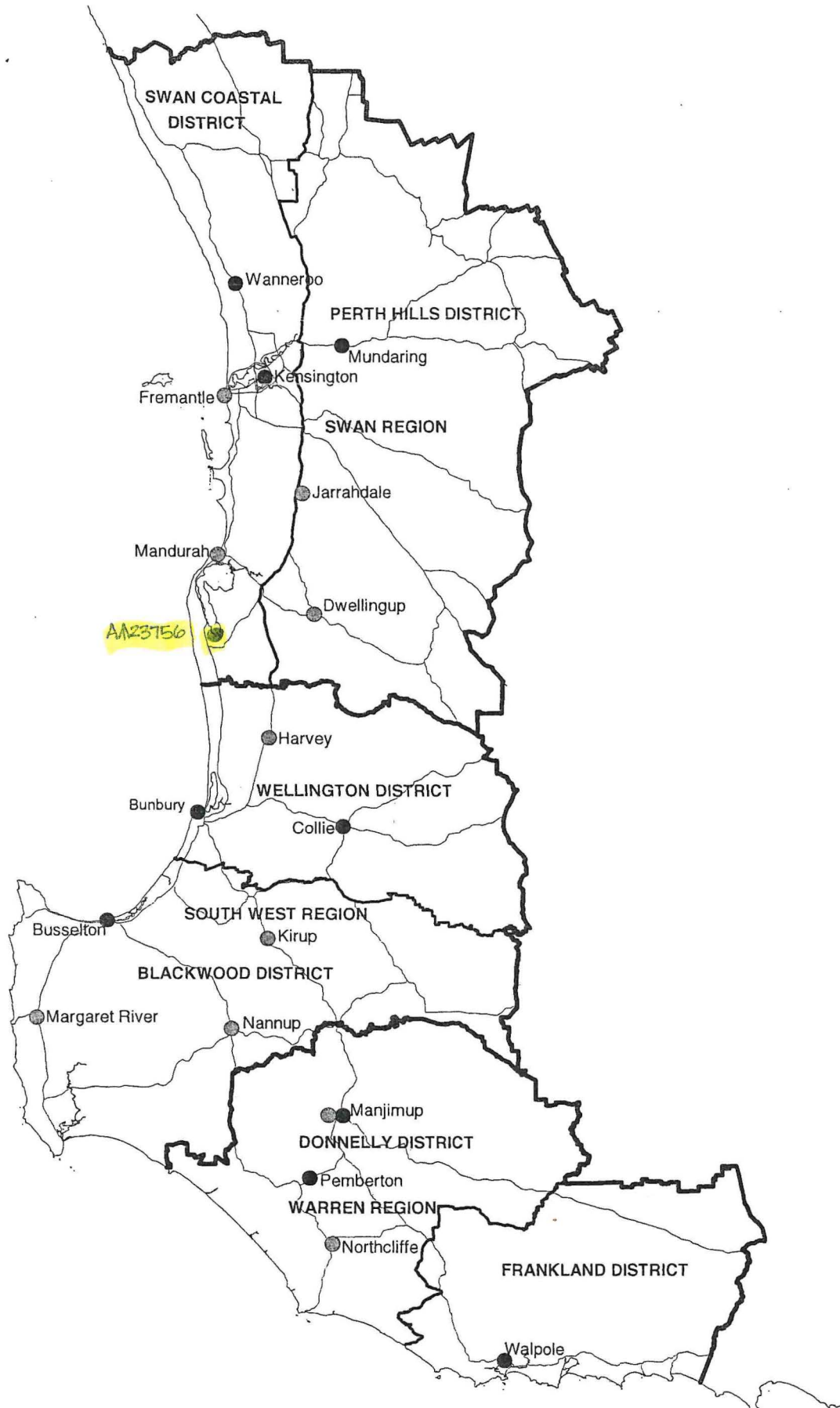
Report Name: Detail Report

Query Criteria

Crown Reserve No. = 23756

Special Comments**Crown Reserve:** 23756 **Tenure:** Nature Reserve**Name:** Kooljerrenup Nature Reserve**Name Approval:** Gazetted**Date:** 19-Dec-1986**Vesting:** Conservation Commission**Gazettal Date:** 11-Jul-1975**Purpose:** Conservation Of Flora And Fauna**Gazettal Date:** 26-Jan-1973**Class:** A **Gazettal Date:** 12-Jun-1953**Area:** 1,237.96 **Gazettal Date:** 23-May-2003**Surveyed Status:** Part Surveyed**CALM File:** 015664F3102 **Management Plan:****Remark:** NOTE:Area addition 16 May 2001 in Gaz History not yet completed by DLI. Awaiting further advice via Reserve Action from DLI. See Shire Waroona Reserve advice notices March 2003 for details.**Notes:**

Information shown must be considered in the context of the applied query criteria as detailed in full on the cover sheet.

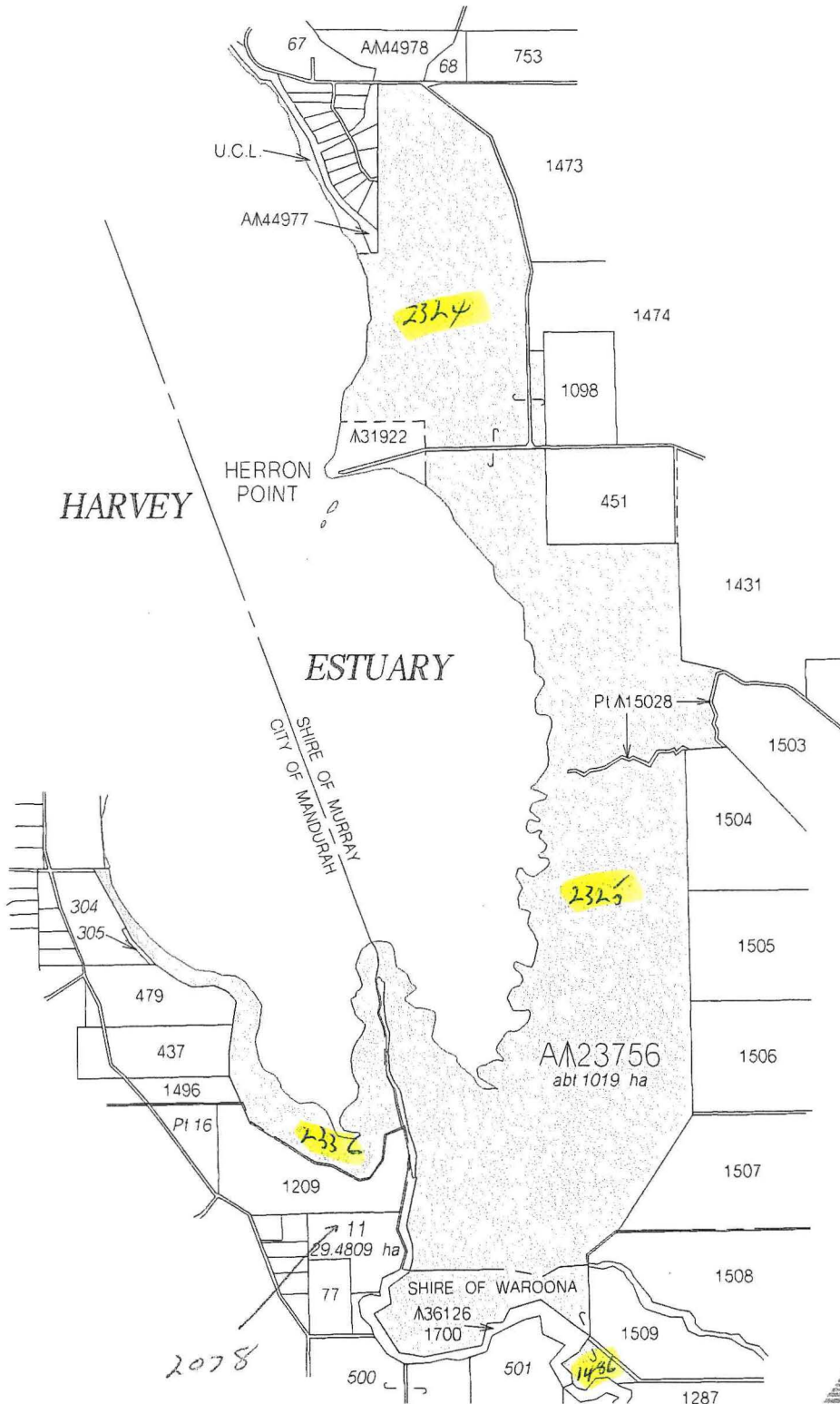


**DEPARTMENT OF CONSERVATION AND LAND MANAGEMENT
REGION AND DISTRICT BOUNDARIES - SOUTH WEST W A
OCTOBER 2001**

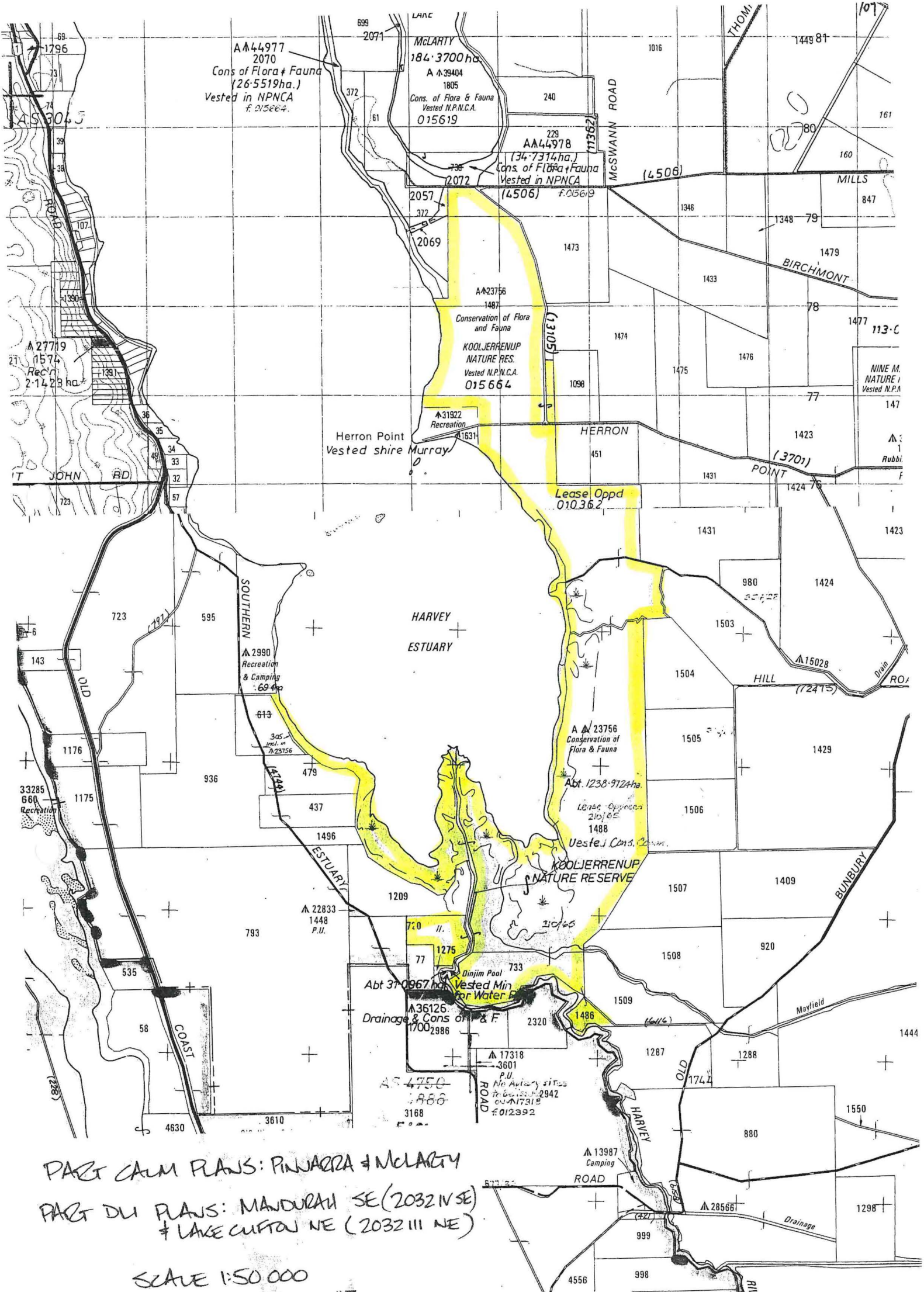
89 61
109



PURPOSE - ADDITION TO CLASS A RESERVE 23756
DISTRICT - MURRAY
PUBLIC PLANS - Lake Clifton NE, Mandurah SE, BG32 (10) 1.3 & 1.4
CORR. - 1847/997
SCALE - 1:50000



DOLA



AA44977
2070
Cons of Flora & Fauna
(26.5519ha.)
Vested in NPNC
f. 015664.

McLARTY
184.3700ha
A 29404
1805
Cons. of Flora & Fauna
Vested N.P.N.C.A.
015619

AA44978
228
(34.7314ha.)
Cons. of Flora & Fauna
Vested in NPNC
f. 015619

AA23756
1487
Conservation of Flora
and Fauna
KOOLLARRENUP
NATURE RES.
Vested N.P.N.C.A.
015664

Herron Point
Vested shire Murray

A 31922
Recreation
1631

Lease Oppd
010.362

A 2990
Recreation
& Camping
694

A 23756
Conservation of
Flora & Fauna
Abt. 1238.9124ha.
Lease Oppd
210.65
1488
Vested Cons. Comm.

KOOLLARRENUP
NATURE RESERVE

Abt 37.0967ha
Vested Min
for Water B

A 36126
Drainage & Cons of
1700.2988

A 17318
3601
P.U.
No Aerial sites
in blocks 2942
and 17318
f. 012392

AS 4750
1986
3188

A 13987
Camping
ROAD

A 28566

PART CALM PLANS: PINNACRA & McLARTY
PART DU PLANS: MANDURAH SE (2032 IV SE)
& LAKE CIFTAN NE (2032 III NE)

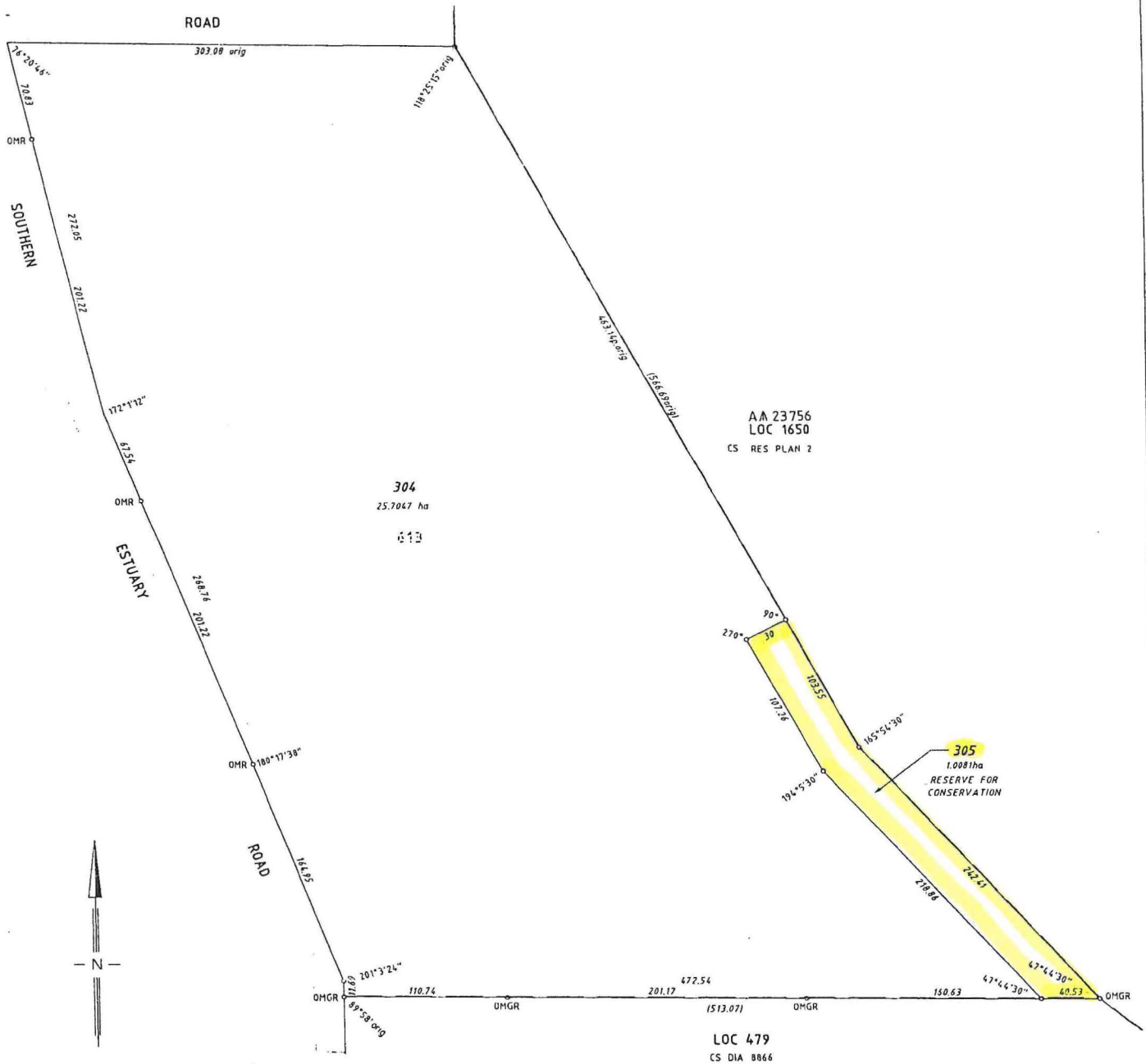
SCALE 1:50 000

LAND DESCRIPTION	ON	CERTIFICATE OF TITLE	FIELD BOOK	TOTAL AREA
PT MURRAY LOCATION 613	PLAN	VOLUME	FOLIO	26.7128ha
	DIAGRAM CS 17145	1046	L	
	INDEX BG 32 (10) 01-03		79754	
	PUBLIC			

PLAN 23659 92


LOCAL AUTHORITY - CITY OF MANDURAH
 LOCALITY - ISLAND POINT

LIMITED IN DEPTH TO 60.96 METRES



LOT 305 TO VEST IN THE CROWN UNDER SECTION 20A OF THE TOWN PLANNING AND DEVELOPMENT ACT AS RESERVE FOR CONSERVATION



SURVEYOR'S CERTIFICATE - Reg 54 I, ROBERT TUDOR OWEN , hereby certify that this plan is a correct representation of the survey and/or calculations from measurements recorded in the field book lodged for the purposes of this plan and that it complies with the relevant written law(s) in relation to which it is lodged. Licensed Surveyor... <i>Robert Owen</i> Date 16.7.99		APPROVED BY WESTERN AUSTRALIAN PLANNING COMMISSION FILE NO. 106525 DATE 4/8/1999		SCALE 20 0 SCALE 1:2000 180 ALL DISTANCES ARE IN METRES	
SURVEYOR'S CERTIFICATE - Compiled I, hereby certify that this compiled plan is a correct and accurate representation of the survey(s) of the subject land; and (b) is in accordance with the relevant law in relation to which it is lodged. Licensed Surveyor... Date...		EARLY ISSUE YES/NO LODGED DATE 21-7-99 FEE PAID \$208 ASSESSMENT No. 241174		TYPE OF VALIDATION FULL AUDIT... LEGAL COMPONENT... DOCKET PLAN/DIAGRAM... CERTIFIED CORRECT... F.S.C. No.	
		IN ORDER FOR DEALINGS SUBJECT TO... Section 20A of T.P.&D. Act Inspector of Plans & Surveys... DATE...		DOLA Department of LAND ADMINISTRATION OFFICE OF TITLES PLAN 23659	
		APPROVED APPROVED 28/8/99 DATE			

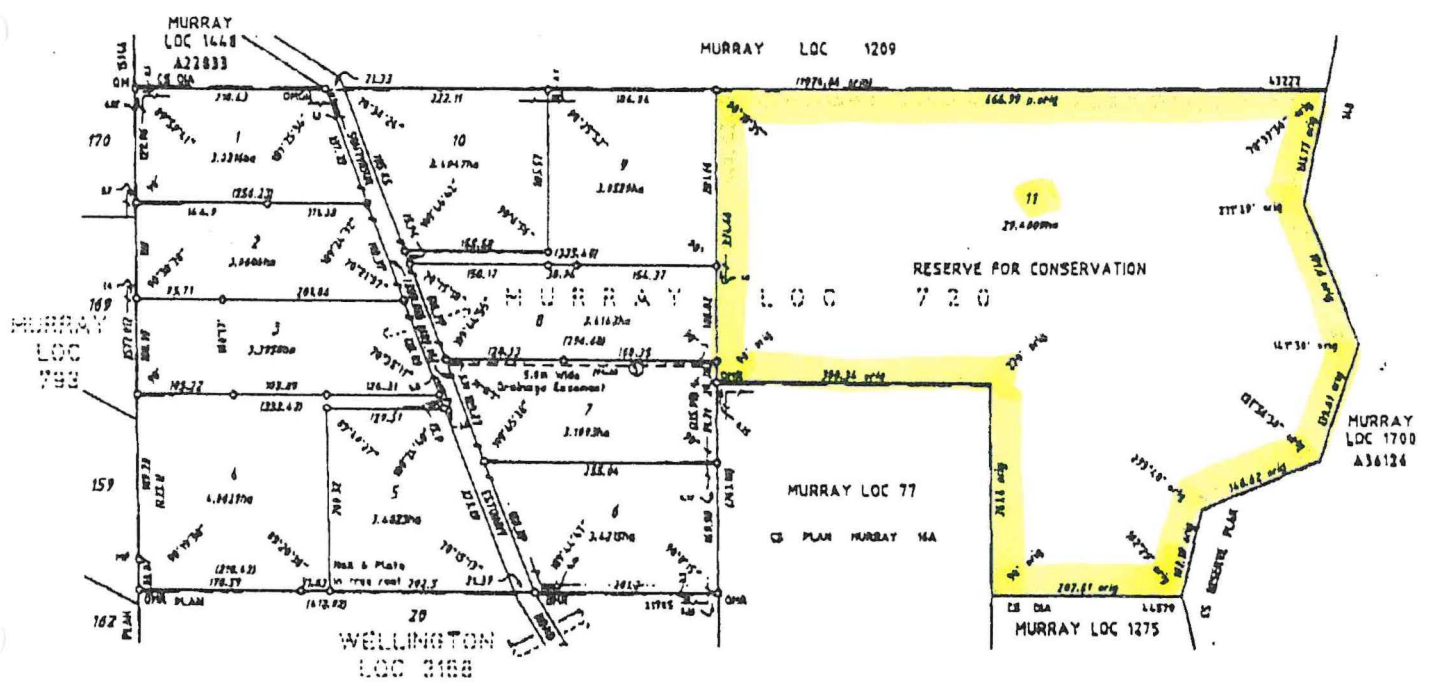
LAND DESCRIPTION	ON	CERTIFICATE OF TITLE	FIELD BOOK	TOTAL AREA
MURRAY LOCATION 720	PLAN C.S. DIAGRAM 1997(10)	VOLUME 1318 POLIO 178	227.2	64.816872

PLAN 21881



Locality: LAKE ELLIOTTON
Local Authority: SHIRE OF WARDONNA

LIMITED IN DEPTH TO 80.98 METRES



LOT 11 TO VEST IN THE CROWN UNDER SECTION 21A OF THE TOWN PLANNING AND DEVELOPMENT ACT AS A RESERVE FOR CONSERVATION.

5.0m WIDE DRAINAGE EASEMENT IN FAVOUR OF THE SHIRE OF WARDONNA UNDER SECTION 21A, REGULATION 5, OF THE TOWN PLANNING AND DEVELOPMENT ACT.

BROWN McALLISTER (WA) Pty Ltd
LICENSED SURVEYORS - LAND DEVELOPMENT CONSULTANTS
371 Wellington Street, West Perth, Western Australia 6009
AGPS 900 979 448 Phone 518 4876
G.P. Box 8778, TORNS Phone 881 8048

SURVEYOR'S CERTIFICATE
(Approved Examiner 0311)

REG 54.1. I. For G.U. SHOEDS hereby certify that
1. The plan of survey is a correct and accurate representation of the survey carried out by me personally / under my direct personal supervision. Reproduction and field books and records in hand books lodged for the purposes of the plan of survey.
2. The measurements are in SI units accordance with the Licensed Surveyors (Issuance of Surveyors' Regulations) Act and in accordance with sections 12 and 14 of those regulations, and
3. The names and the plan of survey are in print, accompanied with the requirements of the Licensed Surveyors (Issuance of Surveyors' Regulations) Act and the relevant law in relation to which it is lodged.

Licensed Surveyor: *Paul R. Brown* Date: *15.12.97*

APPROVED BY W.A. PLANNING COMMISSION

PLS 3392A
Angus J. Brown 1 FEB 1997
DATE: 15-12-97

LOADED
DATE 20.12.97
FEE PAID \$111
REGISTRATION No. 243488

SCALE 1:4000
ALL DISTANCES ARE IN METRES

IN ORDER FOR DEALINGS
SUBJECT TO
SECTION 20A(4)(3)A OF T.P. & D. ACT
Angus J. Brown 17.1.97
APPROVED

DOLA
OFFICE OF TITLES
PLAN
21881