

# RESERVE ACTION SHEET: CONSERVATION RESERVES

**RESERVE NUMBER:** 24047

**LOCAL GOVERNMENT:** Shire of Esperance

**NAME:** Cape Arid National Park

**PURPOSE:** National Park

**VESTING:** Conservation & Parks Commission

**ACTION:** The addition of Lot 471 on Deposited Plan 91129 (being Reserve 518, 80.28ha) into Cape Arid National Park.

**Total Area:** 279552.40ha

**REASON FOR ACTION:**

The 'Thomas River Shire Campground' Reserve 518 has high conservation value and was surrendered by the Shire of Esperance for inclusion in the Cape Arid National Park A24047 as recommended in the *Esperance and Recherche parks and reserves management plan No. 84 2016*.

**Date of amendment:** 09/11/2023


**Maps:** Attached

**Customer advice:** Attached

**Proposal Summary:** Attached

**Recommended IUCN classification:** 2

**Native Title:** within the Esperance Nyungars determination

<b>1. LAND UNIT LEADER</b>	To note	 Date: 12/6/24
<b>2. LAND UNIT</b>	Send scan of RAS, customer advice, Reserve Enquiry Detail and maps to: <ul style="list-style-type: none"> <li>• Library <small>DIGITAL COPY</small></li> <li>• District Manager <small>DIGITAL COPY</small></li> <li>• Regional Manager <small>DIGITAL COPY</small></li> <li>• Geoffrey Banks GIS Branch <small>DIGITAL COPY</small></li> <li>• Matt Cavana Vis Comms PVS <small>DIGITAL COPY</small></li> </ul> Attach Landgate RDR to file Added to completed proposals spreadsheet Create Conservation Commission summary TENIS amended	NM 12/6/24 NM 12/6/24 NM 12/6/24 NM 12/6/24 NM 12/6/24 11/6/24 MT 11/6/24 MT 11/6/24 MT 10/5/24 AG
<b>3. EXECUTIVE DIRECTOR, PARKS AND VISITOR SERVICES</b>	To note	
<b>4. KM</b>	File Number: 2024/000233	

SHIRE OF ESPERANCE 1/12/05 - 31/12/05

CUSTOMER ADVICES FOR RESERVE ACTIONS

48337	Neridup Location 150 on Deposited Plan 208746	01084-1991-02RO	3128-685 3128-685	Management Order to Aboriginal Lands Trust, Post Office Box 7770, Cloisters Square, Perth WA 6850 WPL for any term for the designated purpose of "Use and Benefit of Aborigines"	J469538	14/10/2005		750.29 Ha	
48338	Neridup Location 157 on Deposited Plan 208745	01084-1991-02RO	3128-686 3128-686	Management Order to Aboriginal Lands Trust, Post Office Box 7770, Cloisters Square, Perth WA 6850 WPL for any term for the designated purpose of "Use and Benefit of Aborigines"	J469539	14/10/2005		851.21 Ha	
48338	Neridup Location 157 on Deposited Plan 208750	01084-1991-02RO	3128-686	Reserve Creation for the designated purpose of "Use and Benefit of Aborigines"	J469535	14/10/2005		851.21 Ha	
A24047	Lot 8 on Deposited Plan 90004 Lot 10 on Deposited Plan 90003 Lot 478 on Deposited Plan 91373	03136-1954-01RO	3081-414 3081-415 3081-506	Amendment of Reserve to To now include Lot 522 on Deposited Plan 90005 and the area being increased to approximately 278184.8 hectares accordingly	I553591	30/06/2003	Fisheries Road	278184.8 Ha	Balladonia and Eyre (5000

Thanks,  
 V. J. 25/1/06.  
 Also prepare plans for A24047.  
 J. J. 24/2/06

**Customer Advices for Reserve Actions  
1/04/2024 - 30/04/2024**

**Shire of Esperance 1/04/2024 - 30/04/2024**

Reserve No.	Land Description	DPLH File No.	Volume/Folio	Action	Document No.	Registered	Street Name	Area	Public Plans
24047	Lot 8 on Deposited Plan 90004  Lot 10 on Deposited Plan 90003  Lot 478 on Deposited Plan 91377  Lot 9 on Deposited Plan 90005  Lot 350 on Deposited Plan 54036	03136-1954	3081-414  3081-415  3081-506  3118-951  3163-720	Order for Addition of Land to Certain Class 'A' Reserves to & area = 279552.4023 Hectares	P780581	09/11/2023	Yokinup Bay	279552.4023 Ha	Point Jedacorrudup (50)
518	Lot 471 on Deposited Plan 91129	01695-1976	3147-185	Reserve Cancellation "Camping and Recreation"	P780579	09/11/2023	Yokinup Bay	104 Ha	Point Jedacorrudup (50)
518	Lot 471 on Deposited Plan 91129	01695-1976	3147-185	Revocation of Management Order No. (Unnumbered) being the Order in Council Gazetted on 9 December 1977.	P780578	09/11/2023	Yokinup Bay	104 Ha	Point Jedacorrudup (50)

**Query Criteria**

Crown Reserve No. = 24047

**Special Comments**

Crown Reserve	<b>24047</b>	Class:	<b>A</b>	Name Approval:	Gazetted
Name:	<b>Cape Arid National Park</b>	Area:	278,184.8 ha		
Tenure:	National Park				
Purpose:	National Park				
Vesting:	Conservation Commission				

<u>Date</u>	<u>Gazettal Action</u>	<u>Description</u>
29-Jun-2003	Area Addition	Lot 522 On Dp 90005 (+64.8 ha) - An Update from DOLA is pending.
05-Nov-2000	Comment	Conservation Commission Established Due To CALM Amendment Act 2000 (No 35 of 2000). Supersedes LFC And NPNCA.
04-Oct-1988	Public Plan	Balladonia & Eyre 1:250000 And Point Jedacorrudup, Florabel Hill & Baring 1:50 000
26-Sep-1980	Area	Abt 278120.0000
29-Feb-1980	Area Addition	Abt 251170.0000
31-Aug-1979	Area Excision	Abt 250250.0000
08-Dec-1972	Board	
08-Dec-1972	Vesting Revoked	
20-Apr-1970	Name	Cape Arid National Park
29-Aug-1969	Class	A
29-Aug-1969	Purpose	National Park
29-Aug-1969	Vesting	National Parks Board Of W A
07-Mar-1961	Area Excision	642000.0.0
21-Oct-1960	Area Excision	984500.0.0
22-Oct-1954	DOLA File	3136/54 *(subject To Dealing)* (1545481)
22-Oct-1954	Location	Neridup, 472D, 478, 476D, 8, 10
22-Oct-1954	Original Area	987000.0.0
22-Oct-1954	Street	Fisheries Rd.
22-Oct-1954	Survey No.	Misc. 133, Res. D:280, 378
22-Oct-1954	Vesting	National Parks Authority Of W A Act 19 - 1976
22-Oct-1954	Purpose	Flora & Fauna
22-Oct-1954	Original Gazettal	

Report Name: Detail Report

**Query Criteria**

Crown Reserve No. = 24047

**Special Comments**

<b>Crown Reserve:</b> 24047	<b>Tenure:</b> National Park
<b>Name:</b> Cape Arid National Park	<b>Name Approval:</b> Gazetted
	<b>Date:</b> 20-Apr-1970
<b>Vesting:</b> Conservation Commission	<b>Gazettal Date:</b> 08-Dec-1972
<b>Purpose:</b> National Park	<b>Gazettal Date:</b> 29-Aug-1969
<b>Class:</b> A	<b>Gazettal Date:</b> 29-Aug-1969
<b>Area:</b> 278,184.80	<b>Gazettal Date:</b> 30-Jun-2003
	<b>Surveyed Status:</b> Part Surveyed
<b>CALM File:</b> 015036F3102	<b>Management Plan:</b>
<b>Remark:</b> Gazetted to LWM	

**Notes:**

Information shown must be considered in the context of the applied query criteria as detailed in full on the cover sheet.

## Reserve Details Report -24047

<b>Reserve</b>	24047	<b>Legal Area (ha)</b>	279552.4023
<b>Name</b>	CAPE ARID NATIONAL PARK	<b>Status</b>	CURRENT
<b>Type</b>	N/A	<b>Current Purpose</b>	NATIONAL PARK
<b>File Number</b>	03136-1954-03RO		
<b>Notes</b>	N/A		
<b>Additional Reserve Information</b>	RES COMPRISES LOT 8 ON DP90004, LOT 9 ON DP90005, LOT 10 ON DP90003, LOT 350 ON DP54036 LOT 478 ON DP91377 & LOT 471 ON DP91129 (P780581)		

<b>Class</b>	<b>Responsible Agency</b>	<b>Date of Last Change</b>
A	DEPARTMENT OF BIODIVERSITY, CONSERVATION AND ATTRACTIONS (SCLM)	29/04/2024

<b>Management Order</b>	<b>Document Number</b>
VEST CONSERVATION AND PARKS COMMISSION	P780582

<b>Land Use</b>
NATIONAL PARK

<b>Local Government Authority</b>
SHIRE OF ESPERANCE

CLT Number	Parcel Identifier	Street Address, Suburb	File Number	PIN	Area (m <sup>2</sup> )
LR3081/414	Lot 8 On Deposited Plan 90004	No Street Address Information Available	03136-1954-03RO	1007666	405677.02
LR3081/415	Lot 10 On Deposited Plan 90003	No Street Address Information Available	03136-1954-03RO	1007668	405890.819
LR3081/506	Lot 478 On Deposited Plan 91377	9564 Merivale Road, CAPE ARID 6452	03136-1954-03RO	1117305, 1166027, 781086, 781096	2756760763.934
LR3118/951	Lot 9 On Deposited Plan 90005	No Street Address Information Available	03136-1954-03RO	1007665	648071.423
LR3147/185	Lot 471 On Deposited Plan 91129	No Street Address Information Available	03136-1954-03RO	1007632, 1007633	802879.006



CLT Number	Parcel Identifier	Street Address, Suburb	File Number	PIN	Area (m <sup>2</sup> )
LR3163/720	Lot 350 On Deposited Plan 54036	No Street Address Information Available	03136-1954-03RO	11630094, 11630095, 11630096	12637184

Previous Certificates of Title	Status
--------------------------------	--------

Document Number/Gazette Page	Date	Type	Text
P780580	09/11/2023	Vesting Revoked	REVOKED
P780581	09/11/2023	Current Area	279552.4023
P780582	09/11/2023	Current Vesting	VEST CONSERVATION AND PARKS COMMISSION
M319300	25/06/2013	Historical Area	279448.4023
L366310	05/07/2010	Historical Responsible Agency	DEPARTMENT OF REGIONAL DEVELOPMENT AND LANDS (SLSD)
L356082	25/06/2010	Historical Vesting	VESTING CONSERVATION COMMISSION OF WESTERN AUSTRALIA
J821914	06/07/2006	Historical Responsible Agency	EXECUTIVE DIRECTOR OF THE DEPARTMENT OF CONSERVATION & LAND MANAGEMENT
J821914	06/07/2006	Vesting Revoked	REVOKED
I545481	10/07/2003	Historical Vesting	MANAGEMENT ORDER CONSERVATION COMMISSION OF WA
I553591	30/06/2003	Historical Area	278184.6839
I553592	30/06/2003	Vesting Revoked	REVOKED
N/A	30/06/2003	Historical Vesting	MANAGEMENT ORDER NATIONAL PARKS AUTHORITY
N/A	04/10/1988	Public Plan	BALLADONIA & EYRE 1:250000 AND POINT JEDACORRUDUP, FLORABEL HILL & BARING 1:50 000
3318	26/09/1980	Historical Area	ABT 278120.0000
621	29/02/1980	Area Increased by	ABT 251170.0000
2621	31/08/1979	Area Reduced by	ABT 250250.0000
4626	08/12/1972	Boards	[No text]
4626	08/12/1972	Vesting Revoked	[No text]
856	20/04/1970	Current Name	CAPE ARID NATIONAL PARK
2488	29/08/1969	Class	A

Document Number/Gazette Page	Date	Type	Text
2489	29/08/1969	Historical Vesting	VEST NATIONAL PARKS BOARD OF W A
2499	29/08/1969	Current Purpose	NATIONAL PARK
621	07/03/1961	Area Reduced by	642000.0.0
3199	21/10/1960	Area Reduced by	984500.0.0
1805	22/10/1954	Original Gazettal and page	ORIGINAL GAZETTE
N/A	22/10/1954	Correspondence File Number	3136/54
N/A	22/10/1954	Historical Vesting	CONT NATIONAL PARKS AUTHORITY OF W A ACT 19 - 1976
N/A	22/10/1954	Location	NERIDUP,472D,478,476D,8,10
N/A	22/10/1954	Original Area	987000.0.0
N/A	22/10/1954	Street Name	FISHERIES RD.
N/A	22/10/1954	Survey Number	MISC.133,RES.D:280,378
N/A	N/A	Historical Purposes	FLORA & FAUNA

date: Jun 12, 2024, 1:09:38 PM

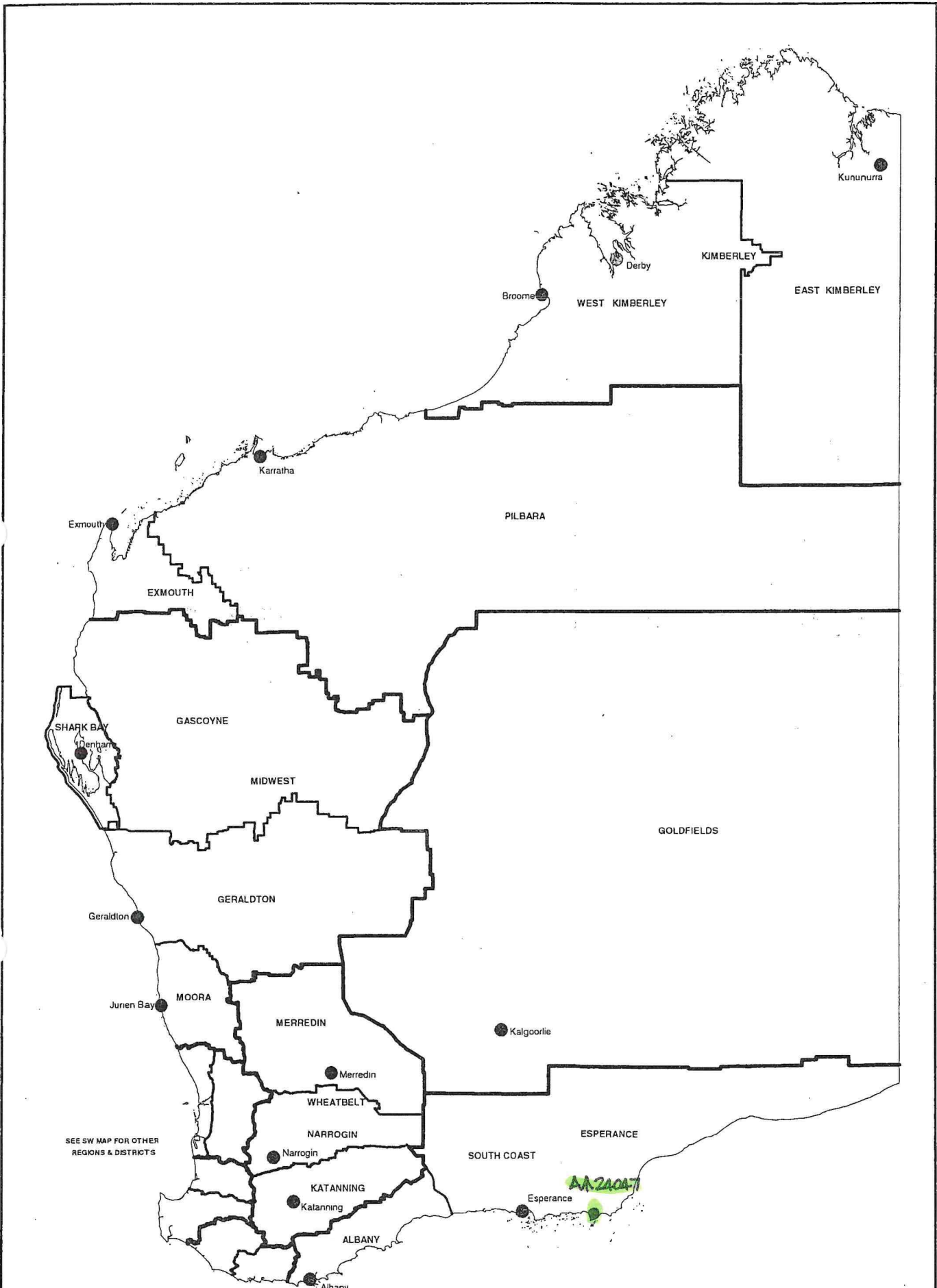
## **Proposed Addition of Shire Reserve 518 to Cape Arid National Park – Shire of Esperance**

### **Summary:**

Unclassified Crown Reserve 518 (Lot 471 on P 91129) is unofficially known as the 'Thomas River Shire Campground' with a purpose of 'camping and recreation', and has an area of 80.3 ha. It is an enclave within Cape Arid National Park. The northern portion of the R518 contains the threatened ecological community 'Proteaceae dominated kwongan shrubland' and several priority and threatened flora and fauna species. Reserve 518 is vested in the Shire of Esperance but has been maintained by the Department of Parks and Wildlife on behalf of the Shire since 2004.

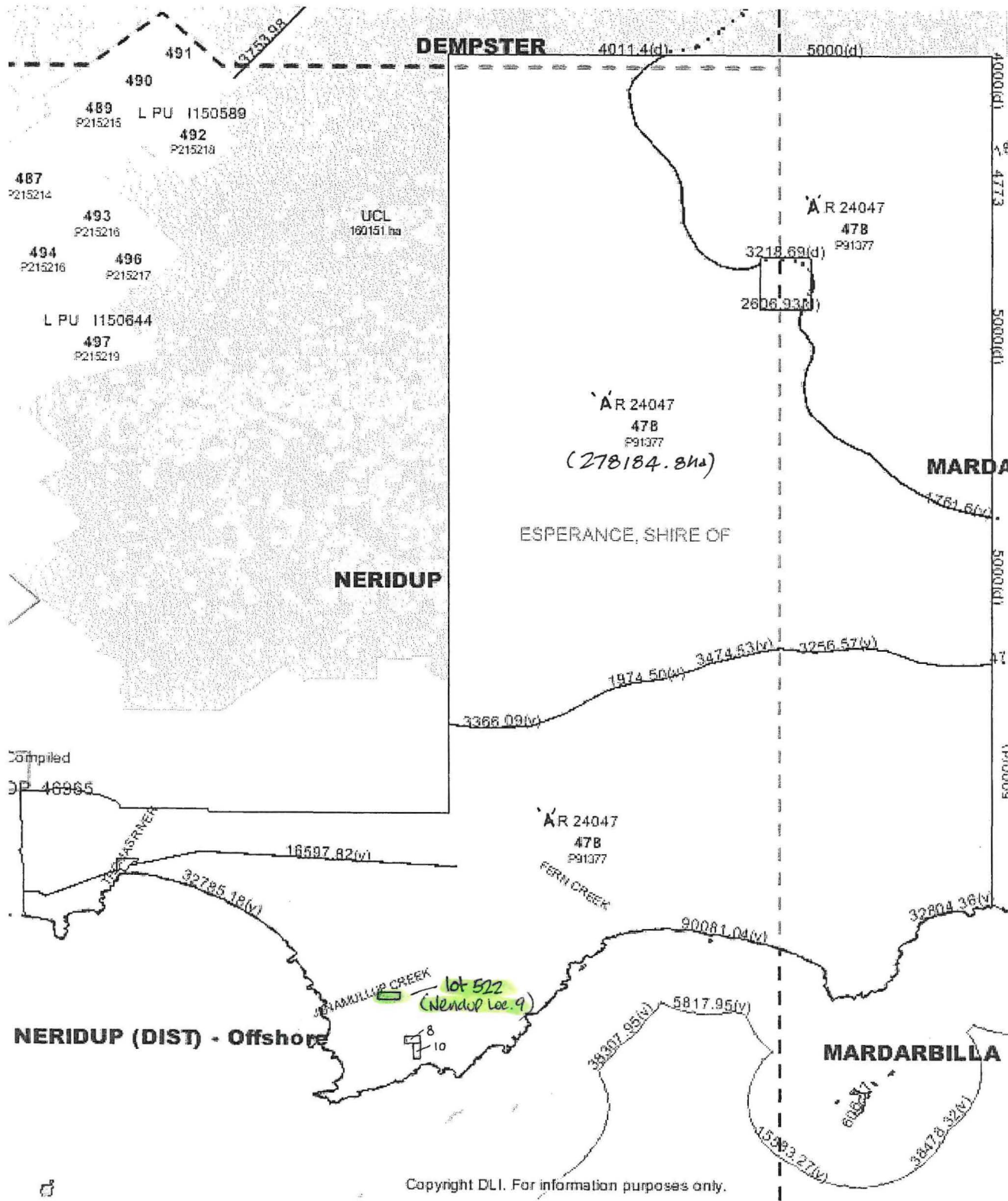
The Shire of Esperance resolved to surrender Reserve 518 to be vested with the Conservation and Parks Commission at its meeting 26 April 2016. The conservation and Parks Commission endorsed the proposal on the 8 August 2016.

The addition of reserve 518 to Cape Arid National Park is a recommendation of the Esperance and Recherche parks and reserves management plan No. 84 2016.



**DEPARTMENT OF CONSERVATION AND LAND MANAGEMENT  
REGION AND DISTRICT BOUNDARIES**

OCTOBER 2001



Addn to AR 24047 (30.6.03)



**MAPS: Lot 471 DP 91129 added to Cape Arid National Park**

