

NATURE RESERVE

RESERVE NO: 24204

GOVERNMENT GAZETTE
Date Page No.

FILE NUMBER: 141/55

PURPOSE: Cons. of Fauna 8.7.55 1656

NAME: Shoalwater Bay Islands *Nature Reserve* 4.5.79 1147
Wildlife Sanctuary ~~22.12.72 4771~~

CLASS (Land Act):

AREA: 3.2375 ha

VESTING: W.A.W.A. 8.7.55 1653

LOCATION NO(S): Seal Is. Bird Is.,
Gull Rk, Shag Rk, White Rk.

CLASSIFICATION:
(Wildlife Act
Section 12A)

LITHO: 341D/40 A3

LOCAL AUTHORITY: ROCKINGHAM SHIRE

Notes:

L.587 V01

JR

LAND ACT 1933
(Section 33(2))

VESTING ORDER

DOLA File 929/928

I, The Honourable Sir Francis Theodore Page Burt, Companion of the Order of Australia, Knight Commander of The Most Distinguished Order of Saint Michael and Saint George, Queen's Counsel, Governor of the State of Western Australia, do hereby in pursuance of the powers enabling me in that behalf, and under and by virtue of the provisions of Section 33(2) of the Land Act 1933, direct that Reserve No. 24204 (Cockburn Sound Location 3050)

shall vest in and be held by the National Parks and Nature Conservation Authority


for the designated purpose of "Conservation of Flora and Fauna"

Given under my hand, at Perth

this 25 SEP 1990 day
of 19



GOVERNOR



015059F3102

240
11/11/90

RATION

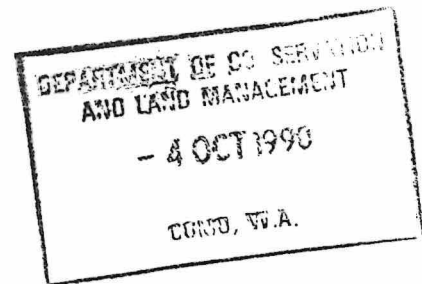
Your Ref: 015059F3102

Our Ref: 929/28 CA:KF

Telephone: 323 1614

Enquiries: C. ABEY

EXECUTIVE DIRECTOR
DEPARTMENT OF CONSERVATION AND
LAND MANAGEMENT
PO BOX 104
COMO WA 6152



Dear Sir

RESERVE 24204 - SHOALWATER BAY ISLANDS NATURE RESERVE

I advise for your information that Executive council has :

1. Issued an Order in Council revoking the Order in Council gazetted on 8 July, 1955 vesting Reserve No. 24204 in The Fauna Protection Advisory Committee of Western Australia for the designated purpose of "Conservation of Fauna".
2. Approved the :-
 - a) amendment of Reserve No. 24204 (Cockburn Sound District) "Conservation of Fauna" to comprise Location 3050 and of its area remaining unaltered.
 - b) purpose of Reserve No. 24204 (Cockburn Sound Location 3050) being changed from "Conservation of Fauna" to "Conservation of Flora and Fauna".
3. Issued an Order in Council directing that Reserve No. 24204 (Cockburn Sound Location 3050) shall vest in the National Parks and Nature Conservation Authority for the designated purpose of "Conservation of Flora and Fauna".
4. Issued a Proclamation classifying as of Class "A" Reserve No. 24204 (Cockburn Sound Location 3050) "Conservation of Flora and Fauna".

Notice to this effect will be published in the Government Gazette dated October 5, 1990 and I enclose a print showing the said reserve together with the relevant Vesting Order.

....2/

Would you please return to this Office the superseded Vesting Order dated July 8, 1955 for cancellation.

Yours faithfully



R. PUMPHREY
A/MANAGER
PROPERTY MANAGEMENT BRANCH
LAND OPERATIONS DIVISION

4 October 1990

Enc.

10PM04F

~~1/Mr R Percell~~ S.H.C. 90 R1

1. Mrs Dru to note

See also pp 272 & 280. Reserve has not been extended to L.W.M.

2. Lands Clerk - [unclear] [unclear]

AA105

LAND ACT 1933
CLASSIFICATION OF RESERVED LANDS

PROCLAMATION

WESTERN AUSTRALIA
FRANCIS BURT,
Governor
[LS]

} By His Excellency the Honourable Sir Francis Theodore Page Burt, Companion of the Order of Australia, Knight Commander of the Most Distinguished Order of Saint Michael and Saint George, Queen's Counsel, Governor of the State of Western Australia

DOLA File 929/928.

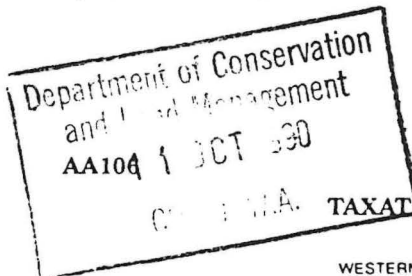
Under section 31 (1) (a) of the Land Act 1933, I, the Governor acting with the advice and consent of the Executive Council, hereby classify as of Class "A" Reserve No. 24204 comprising Cockburn Sound Location 3050 on Reserve Diagram 865 with an area of about 3.237 5 hectares for the designated purpose of "Conservation of Flora and Fauna".

Given under my hand and the Seal of the State on 25 September 1990.

By His Excellency's Command,

KAY HALLAHAN, Minister for Lands.

GOD SAVE THE QUEEN !



TAXATION (RECIPROCAL POWERS) ACT 1989

PROCLAMATION

WESTERN AUSTRALIA
FRANCIS BURT,
Governor
[LS]

} By His Excellency the Honourable Sir Francis Theodore Page Burt, Companion of the Order of Australia, Knight Commander of the Most Distinguished Order of Saint Michael and Saint George, Queen's Counsel, Governor of the State of Western Australia

Under section 2 of the *Taxation (Reciprocal Powers) Act 1989*, I, the Governor, acting with the advice and consent of the Executive Council, fix the day of the publication of this proclamation in the *Government Gazette* as the day on which the *Taxation (Reciprocal Powers) Act 1989* comes into operation.

Given under my hand and the Seal of the State on 25 September 1990.

By His Excellency's Command,

IAN TAYLOR, Minister for Finance and Economic Development.

GOD SAVE THE QUEEN !

CONSERVATION AND LAND MANAGEMENT

CM401

CONSERVATION AND LAND MANAGEMENT ACT 1984

Marmion Marine Park Draft Management Plan

WHAT DO YOU THINK?

The National Parks and Nature Conservation Authority has released a draft management plan for the Marmion Marine Park. The Park itself covers about 9 500 ha, from Trigg Island to Burns Rocks, and from the high water mark to about 5.5 kms offshore. The plan sets out clear directions on how the Park will be managed for the next 10 years.

We want to know what you think of the proposals in this plan. All comments will be considered in the production of the final plan.

Copies of the draft plan may be purchased for \$5.00 from the following Department of Conservation and Land Management offices—

State Operations Headquarters, 50 Hayman Road, Como WA 6152.

CALM Crawley, Hackett Drive, Crawley WA 6009.

Marmion Marine Park, Hillarys Boat Harbour, Hillarys WA 6025.

Copies of the plan are also available for loan at Wanneroo and Stirling City Libraries.

Closing date for written comments is 7 December 1990.

Make your contribution to the plan by writing to—

Executive Director, Department of Conservation and Land Management, P.O. Box 104, Como WA 6152.

SYD SHEA, Executive Director.

1. Records pls file

2. Lands Cl. 17/12/90

SKB

LAND ADMINISTRATION

LAND ACT 1933
ORDERS IN COUNCIL
(Vesting of Reserves)

By the direction of His Excellency the Governor under section 33 (2), the following reserves have been vested.

DOLA File 3855/94, V2.

Reserve No. 2779 (Esperance Locations 1979 and 1980) vested in the Shire of Esperance for the designated purpose of "Recreation".

DOLA File 2711/966.

Reserve No. 33180 (Swan Locations 11282 and 11283) vested in the City of Bayswater for the designated purpose of "Public Recreation and Drainage".

DOLA File 2222/893, V3.

Reserve No. 2446 (Coolgardie Lot 2231) vested in the Minister for Works for the designated purpose of "Public Buildings".

DOLA File 4188/57.

Reserve No. 24874 (Coolgardie Lots 2059 and 2103) vested in the Shire of Coolgardie for the designated purpose of "Depot Site".

DOLA File 640/895, 'D'.

Class "B" Reserve No. 3753 (Bunbury Lot 690) vested in the City of Bunbury for the designated purpose of "Vehicle Parking".

DOLA File 4728/926.

Reserve No. 20016 (Williams Location 11756) vested in the Shire of Lake Grace for the designated purpose of "Recreation".

DOLA File 929/928.

Reserve No. 24204 (Cockburn Sound Location 3050) vested in the National Parks and Nature Conservation Authority for the designated purpose of "Conservation of Flora and Fauna".

DOLA File 1590/990.

Reserve No. 41471 (Port Denison Lot 916) vested in the Shire of Irwin for the designated purpose of "Recreation".

DOLA File 1519/78.

Reserve No. 37184 (Port Denison Lot 915) vested in the Shire of Irwin for the designated purpose of "Aged Persons Homes" with power, subject to the approval in writing of the Minister for Lands to each and every lease or assignment of lease being first obtained, to lease the whole or any portion thereof for any term not exceeding twenty-one (21) years from the date of the lease.

DOLA File 822/988.

Reserve No. 33403 (Swan Location 9297) vested in the Water Authority of Western Australia for the designated purpose of "Sewerage Main".

DOLA File 3770/989.

Reserve No. 41465 (Broome Lot 2653) vested in the State Energy Commission of Western Australia for the designated purpose of "Padmount Site".

DOLA File 3091/77.

Reserve No. 35278 (Canning Location 3021) vested in the City of Armadale for the designated purpose of "Public Recreation".

DOLA File 3245/989.

Reserve No. 41325 (Canning Location 3700) vested in City of Armadale for the designated purpose of "Public Recreation".

DOLA File 855/989.

Reserve No. 41205 (Canning Location 3687) vested in the Water Authority of Western Australia for the designated purpose of "Drainage".

DOLA File 4026/74.

Reserve No. 33494 (Esperance Lots 738 and 766) vested in the Shire of Esperance for the designated purpose of "Drainage".

DOLA File 1891/68.

Reserve No. 30064 (Esperance Lots 655, 813 and 846) vested in the Shire of Esperance for the designated purpose of "Public Recreation".

DOLA File 2645/79.

Reserve No. 36875 (Esperance Location 2005) vested in the Shire of Esperance for the designated purpose of "Public Recreation".

DOLA File 2640/79.

Reserve No. 36887 (Esperance Location 2006) vested in the Shire of Esperance for the designated purpose of "Public Recreation".

DOLA File 3733/78.

Reserve No. 38163 (Esperance Location 2020) vested in the Shire of Esperance for the designated purpose of "Public Recreation".

1. Records pls file

2. ~~hand's~~ CI 5126 17.12.90

DOLA File 6283/28.

Reserve No. 20048 (Sussex Locations 3166 and 3169) vested in the Shire of Augusta-Margaret River for the designated purpose of "Recreation".

DOLA File 1876/78.

Reserve No. 35629 (Margaret River Lot 171) vested in the Shire of Augusta-Margaret River for the designated purpose of "Public Recreation".

DOLA File 1373/78.

Reserve No. 35745 (Augusta Lots 603 to 605 inclusive) vested in the Shire of Augusta-Margaret River for the designated purpose of "Public Recreation".

DOLA File 3324/975.

Class "A" Reserve No. 34103 (Mount Helena Lots 286 and 376) vested in the Shire of Mundaring for the designated purpose of "Parkland".

DOLA File 3735/989.

Reserve No. 41461 (Coolgardie Lot 2230) vested in the Shire of Coolgardie for the designated purpose of "Youth Club Centre".

DOLA File 1670/34.

Reserve No. 21275 (Mullewa Lots 71, 72 and 183) vested in the Shire of Mullewa for the designated purpose of "Public Hall and Parking Area".

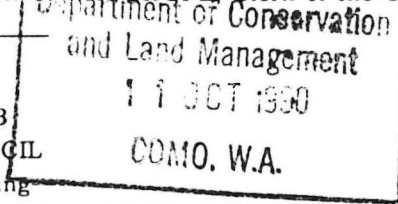
DOLA File 2065/73.

Reserve No. 33402 (Swan Location 9296) vested in the Water Authority of Western Australia for the designated purpose of "Sewerage Main".

DOLA File 3412/69.

Reserve No. 30739 (Canning Location 2334) vested in the Water Authority of Western Australia for the designated purpose of "Drainage and Recreation".

M. C. WAUCHOPE, Clerk of the Council.



LA202

LAND ACT 1933
ORDERS IN COUNCIL
Revocation of Vesting

By the direction of His Excellency the Governor under section 34B (1), the following Orders in Council and associated Vesting Orders are revoked.

DOLA File 2341/980.

Order in Council gazetted on 12 September 1980 vesting Reserve No. 36785 in the Minister for Works for the designated purpose of "Water Supply".

DOLA File 2696/966.

Order in Council gazetted on 25 August 1989 vesting Reserve No. 32759 (Swan Locations 9052 and 9213) in the Water Authority of Western Australia for the designated purpose of "Drain".

DOLA File 2222/8933.

Order in Council gazetted on 7 December 1906 vesting Reserve No. 2446 in the Minister for Works for the designated purpose of "Public Buildings".

DOLA File 640/895 "D".

Order in Council gazetted on 25 October 1974 vesting Class "B" Reserve No. 3753 in the Town of Bunbury for the designated purpose of "Vehicle Parking".

DOLA File 4695/55.

Order in Council gazetted on 29 March 1956 vesting Reserve No. 24390 (Kwinana Lot 115) in the Kwinana Road Board for the designated purpose of "Road Board Depot and Plant Nursery".

DOLA File 929/928.

Order in Council gazetted on 8 July 1955 vesting Reserve No. 24204 in the Fauna Protection Advisory Committee of Western Australia for the designated purpose of "Conservation of Fauna".

DOLA File 1519/78.

Order in Council gazetted on 12 June 1981 vesting Reserve No. 37184 in the Shire of Irwin for the designated purpose of "Aged Persons Homes".

1. Records pls file 18.10.90
2. Lands Cl. + p 289, 290, 291, 292, 293

LA801

LAND ACT 1933
AMENDMENT OF RESERVES

Made by His Excellency the Governor under Section 37.

The following Reserves have been amended.

DOLA File: 2711/66.

Reserve No. 33180 (Swan District) "Public Recreation" to comprise Swan Locations 11282 and 11283 as surveyed and bordered red on Land Administration Plan 17496 in lieu of Locations 9215, 9681 and 9682 and of its area being reduced to 1.6710 hectares accordingly.

Public Plan Perth 1:2 000 15.33, Abinger Street.

DOLA File: 4188/57.

Reserve No. 24874 (Coolgardie Lot 2103) "the Endowment of the Coolgardie Road Board" to include Lot 2059 (formerly Reserve 22721) as surveyed and bordered red on Land Administration Diagram 89257 and of its area being increased to 3561 square metres accordingly.

Public Plan: Coolgardie 1:2 500 09.12, Sylvester Street.

DOLA File: 2222/893V3.

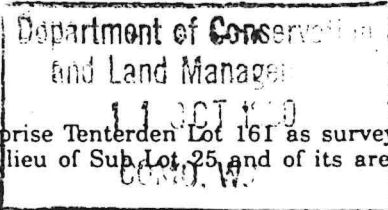
Reserve No. 2446 (at Coolgardie) "Public Buildings" to comprise Lot 2231 as surveyed and bordered red on Land Administration Diagram 89257 in lieu of Lot 1912 and of its area being reduced to 1.1425 hectares accordingly.

Public Plan: Coolgardie 1:2 500 09.12, Sylvester Street.

DOLA File: 308/931.

Reserve No. 20713 (at Tenterden) "Public Utility" to comprise Tenterden Lot 161 as surveyed and bordered red on Land Administration Diagram 89018 in lieu of Sub Lot 25 and of its area being increased to 8934 square metres accordingly.

Public Plan: Tenterden Townsite Gillam Street.



DOLA File: 1774/964.

Reserve No. 30128 (at Kalamunda) "Water Supply" to comprise South Kalamunda Lot 53 in lieu of Kalamunda Lot 53 and of its area remaining unaltered.

Public Plan: Perth 1:2 000 25.22, Benbullen Road.

DOLA File: 640/895 'D'.

Class "B" Reserve No. 3753 (Bunbury) "Vehicle Parking" to comprise Lot 690 as surveyed and bordered red on Land Administration Diagram 87908 in lieu of Lots 282 and 283 and of its area being increased to 1464 square metres.

Public Plan: Bunbury 1:2 000 01.32 Arthur Street.

DOLA File: 929/928.

Reserve No. 24204 (Cockburn Sound District) "Conservation of Fauna" to comprise Location 3050 as delineated on Reserve Diagram 865 and of its area remaining unaltered.

Public Plan: Rockingham N.E. 1:25 000 and Peel 1:2 000 03.29 (Seal Island, Bird Island, Shag Rock, Gull Rock and White Rock).

DOLA File: 1519/78.

Reserve No. 37184 (at Denison) "Aged Persons Homes" to comprise Lot 915 as surveyed and bordered red on Land Administration Plan 17627 in lieu of Lot 530 and of its area being increased to 1.0447 Hectares.

Public Plan: Port Denison 1:2 000 34.01 Ocean Drive.

DOLA File: 303/45V2.

Reserve No. 34123 (North Fremantle Lots 29 and 397) "Harbour Purposes" to include Lot 212 and of its area being increased to 32.0037 Hectares accordingly.

Public Plan: Perth 1:2 000 6.14 and 6.15 Port Beach Road.

1. Records pls file
2. Lands Clerk. SKB 11/12/90

LA802

AMENDMENT OF RESERVE No. 20296

Department of Land Administration,
Perth, 5 October 1990.

File No. 1583/990.

His Excellency the Governor in Executive Council has been pleased to approve, under section 37 of the Land Act 1933 of the amendment of Reserve No. 20296 (Fitzgerald District) "Water Supply" to comprise Fitzgerald Location 1451 as surveyed on Land Administration Diagram 52877 and of its area remaining unaltered.

(Plan 392/80 (Keene Road).)

A. A. SKINNER, Acting Executive Director.

LA901

LAND ACT 1933
CHANGE OF PURPOSE OF RESERVES

Made by His Excellency the Governor under section 37.

The purpose of the following reserves have been changed.

DOLA File 2341/980.

Reserve No. 36785 (Port Hedland Lot 5281) being changed from "Water Supply" to "Use and Requirements of the Government Employees Housing Authority". (Public Plan South Hedland 1:2 000 25.22 (Yanderra Crescent).)

DOLA File 2711/966.

Reserve No. 33180 (Swan Locations 11282 and 11283) being changed from "Public Recreation" to "Public Recreation and Drainage". (Public Plan Perth 1:2 000 15.33 (Abinger Street).)

DOLA File 4188/57.

Reserve No. 24874 (Coolgardie Lots 2059 and 2103) being changed from "the Endowment of the Coolgardie Road Board" to "Depot Site". (Public Plan Coolgardie 1:2 500 09.12 (Sylvester Street).)

DOLA File 4695/55.

Reserve No. 24390 (Kwinana Lot 115) being changed from "Road Board Depot and Plant Nursery" to "Use and Requirements of the Town of Kwinana". (Public Plan Peel 1:2 000 10.33 (Seabrook Way).)

DOLA File 929/928.

Reserve No. 24204 (Cockburn Sound Location 3050) being changed from "Conservation of Fauna" to "Conservation of Flora and Fauna". (Public Plan Rockingham N.E. 1:25 000 and Peel 1:2 000 03.29 (Seal Island, Bird Island, Shag Rock, Gull Rock, White Rock).)

DOLA File 3429/969.

Reserve No. 32233 (Canning Locations 2527, 3725 and 3726) being changed from "Recreation" to "Public Recreation". (Public Plan Perth 1:2 000 19.17 (Wickling Street).)

DOLA File 4270/29.

Reserve No. 20280 (Roe Location 2648) being changed from "Recreation and Hall Site" to "Recreation". (Public Plan Lake Cobham 1:50 000 (Magenta-Giles Road).)

DOLA File 1225/990.

Reserve No. 1326 (Fitzroy District and Location 26) "Common" to exclude that portion now comprised in Location 238 as surveyed and bordered red on Land Administration Diagram 89327 and of its area being reduced to 1 799.436 6 hectares accordingly. (Public Plan Derby Regional 1:10 000 2.1).

DOLA File 3324/975.

Reserve No. 34103 (Mount Helena Lots 286 and 376) from "Government Requirements" to "Parkland". (Public Plan Perth 1:2 000 34.32 and 34.33 (Alps Street).)

DOLA File 1670/34.

Reserve No. 21275 (Mullewa Lots 71 and 72) "Public Hall and Parking Area" to include Lot 183 (formerly Reserve 22767) and of its area being increased to 4 477 square metres accordingly. (Public Plan Mullewa 1:2 000 29.03 (Jose Street).)

DOLA File 822/988.

Reserve No. 33403 (Swan Location 9297) being changed from "Drain" to "Sewerage Main". (Public Plan Perth 1:2 000 11.35).

DOLA File 2065/73.

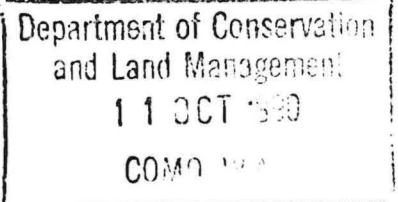
Reserve No. 33402 (Swan Location 9296) being changed from "Drain" to "Sewerage Main". (Public Plan Perth 1:2 000 11.35).

DOLA File 3412/69.

Reserve No. 30739 (Canning Location 2334) being changed from "Recreation" to "Drainage and Recreation". (Public Plan Perth 1:2 000 21.02 (Dawson Street).)

A. A. SKINNER, Acting Executive Director.

1. Records pls file
2. Lands Cl. SKIN 17.12.90



CONSERVATION AND LAND MANAGEMENT

CM401

CONSERVATION AND LAND MANAGEMENT ACT 1984

Shoalwater Islands

Notice of Draft Management Plan

The National Parks and Nature Conservation Authority advises that the draft management plan for the Shoalwater Islands is available for public comment.

The Shoalwater Islands are a chain of islands between Cape Peron and Becher Point that run parallel to the Rockingham Coast, approximately 50 km south of Perth.

The draft management plan contains information about the management of the islands and makes recommendations for adoption in a final plan.

The closing date for submissions is 11 January 1991.

Copies of the draft plan may be purchased for \$5.00 from:

Department of Conservation and Land Management, State Operations Headquarters,
50 Hayman Road, Como WA 6152.

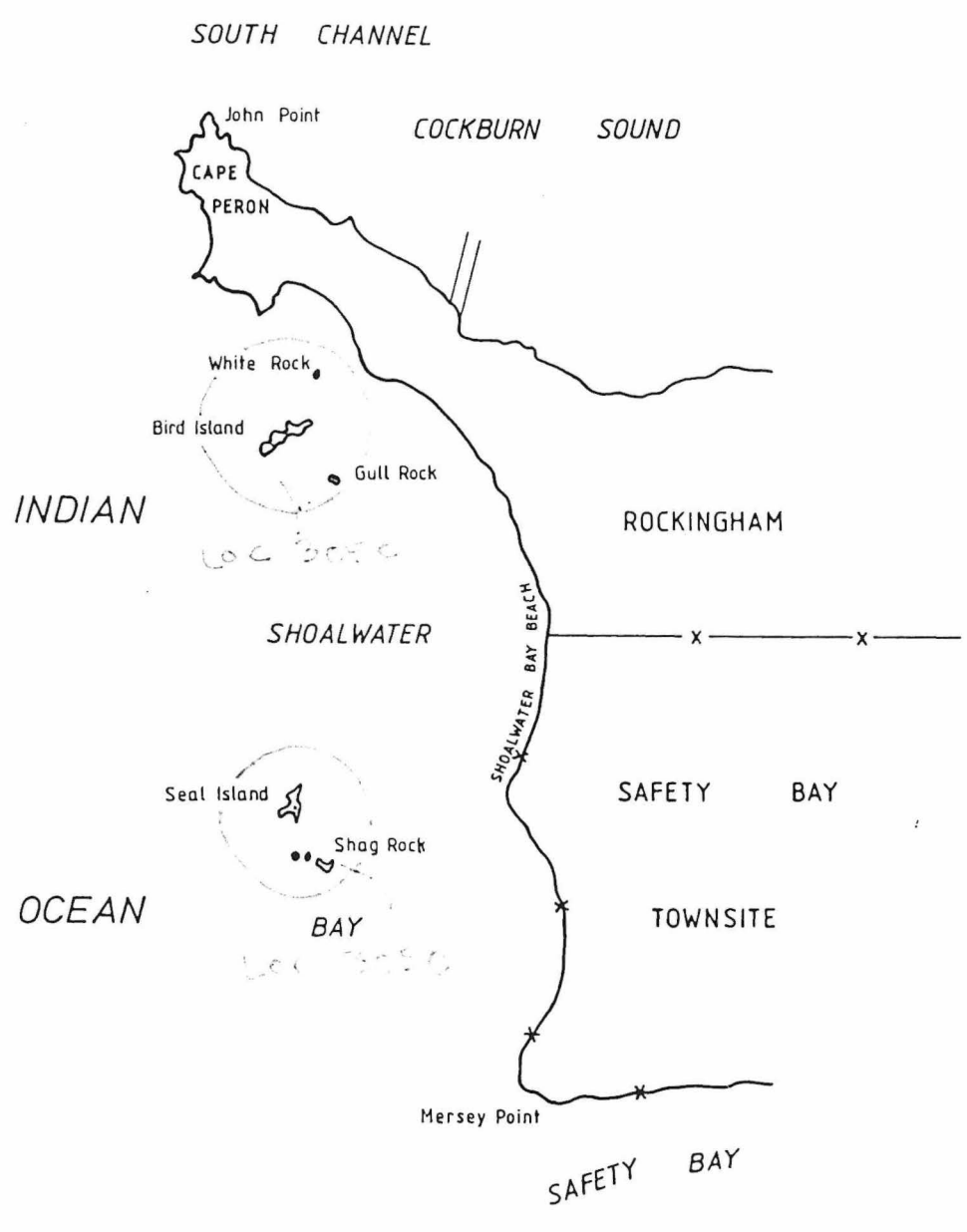
SYD SHEA, Executive Director,
Department of Conservation and Land Management.

CONSUMER AFFAIRS

7/1/91

18/12/90

11. (i) The following reserves on Public Plan: Rockingham NE 1:25,000 are cancelled—
- (a) Class "C" Reserve 42238 (Cockburn Sound Locations 4020 and 4021) "Conservation of Flora and Fauna".
 - (b) Class "A" Reserve 31893 (Cockburn Sound Location 2992) "Conservation of Flora and Fauna".
 - (c) Class "C" Reserve 42237 (Cockburn Sound Location 4019) "Conservation of Flora and Fauna".
 - (d) Class "A" Reserve 31894 (Cockburn Sound Location 2988) "Conservation of Flora and Fauna".
- (ii) Class "A" Reserve 24204 (Cockburn Sound Location 3050) "Conservation of Flora and Fauna" is amended to include Locations 4020, 4021, 2992, 4019 and 2988 with its area being increased to 4.0598 hectares.
Public Plan: Rockingham NE 1:25,000 and Peel (2) 03.29. File 929/928.
12. (i) Class "C" Reserve 42165 (Windell Location 94) "Conservation Park" is cancelled.
Public Plan: Turee Creek 1:250,000.
- (ii) Class "C" Reserve 41864 (Windell Location 128) "Conservation Park" is cancelled.
Public Plans: Newman and Roy Mill 1:250,000.
- (iii) Class "A" Reserve 30082 (Windell Locations 126, 127 and 131) "National Park" is amended to include Locations 128, 94 and 133 on Miscellaneous Diagram 337, with its area being increased to about 627444.7856 hectares.
Public Plans: Mt Bruce, Roy Hill, Newman and Turee Creek 1:250,000h. File 3177/48 V6.
13. Class "A" Reserve 24029 (Swan Location 5543) "Kindergarten, Infant Health Clinic, Children's Playground and Park" is amended by the excision of that area now comprised in Location 11682 on Diagram 90839 with its area being reduced to 7620 square metres.
Public Plan: Perth BG34 (2) 09.25. File 162/54.
14. (i) Class "C" Reserve 29149 (Melbourne District) "National Park" is cancelled.
Public Plan: Cervantes 1:50,000.
- (ii) Class "C" Reserve 28393 (Melbourne Locations 4056, 4126 and 4127) "Preservation of Natural Formations (Pinnacles)" is cancelled.
Public Plan: Cervantes 1:50,000.
- (iii) Class "A" Reserve 24522 (Melbourne District) "National Park and Water" is amended to comprise Locations 3953, 4048, 4056, 4126, 4127 and 4145 as shown on Reserve Plan 380 with its area being increased to 18 318.5304 hectares.
Public Plan: Cervantes and Hill River 1:50,000 and Cervantes Regional File 2208/955V3.
15. (i) Class "C" Reserve 19413 (Murray Location 549) "Conservation of Flora and Fauna" is cancelled.
- (ii) Class "A" Reserve 40476 (Murray Location 1846) "Conservation of Flora and Fauna" is amended to include Location 549 with its area being increased to 69.6987 hectares.
Public Plans: Wellard SE, Jarrahdale SW, Dwellingup NW and Pinjarra NE 1:25,000. File 570/988.
16. The purpose of Class "A" Reserve 25243 (Kojonup Location 8400) is changed to "Landscape Protection".
Public Plan: Wagin SE and Woodanilling NE 1:25,000. File 8790/902.
17. Class "A" Reserve 16412 (Avon District) "Conservation of Flora and Fauna" is amended to comprise Location 29067 on Diagram 90711 in lieu of Location 21547 with its area being increased to 65.4857 hectares.
Public Plan: Quajabin NW 1:25,000. File 4225/915.
18. Class "A" Reserve 900 (Victoria Locations 11144, 11275, 11276 and 11323) "Preservation of Natural Features" is amended by—
- (a) the revocation of the vesting held in the Mingenew Shire Council;
 - (b) the inclusion of Location 12004 with its area being increased to 753.8343 hectares.
 - (c) its purpose being changed to "Conservation Park".
- Reserve 900 is automatically vested in The National Parks and Nature Conservation Authority pursuant to the CALM Act 1984.
Public Plan: Tardun 1:50,000. File 532/967.
19. The purpose of Class "A" Reserve 15061 (Kojonup Location 7175) is changed to "Conservation of Flora and Fauna". Reserve 15061 is automatically vested in the National Parks and Nature Conservation Authority pursuant to the CALM Act 1984.
Public Plans: Boscabel SW and SE 1:25,000's File 611/13.

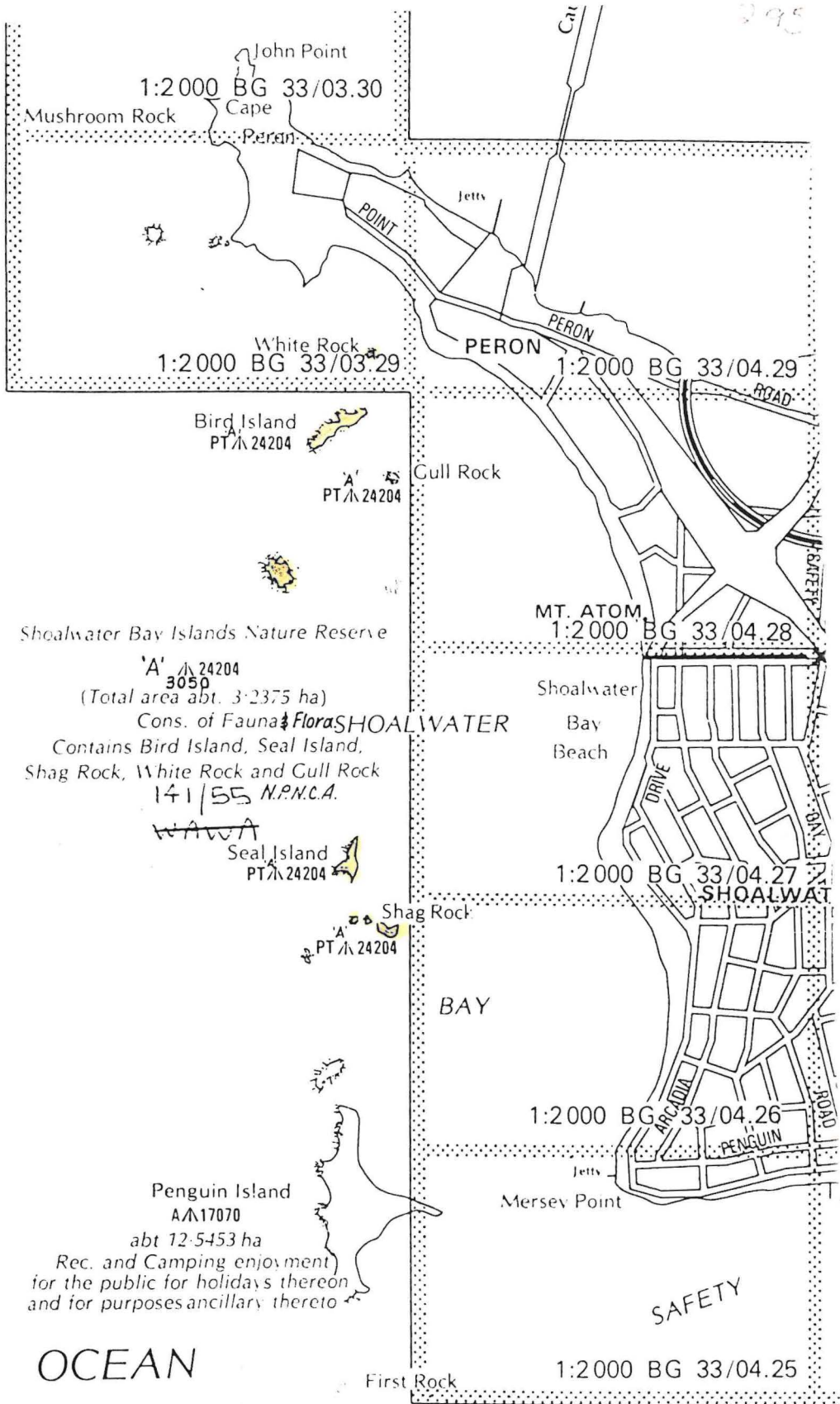


NOTE { AA24204 contains Bird Island, Seal Island, Shag Rock, White Rock and Gull Rock
 All cadastral boundaries shown on this plan extend to Low Water Mark.
 Waterlines shown on this plan do not necessarily depict exact cadastral boundaries.



RESERVE No. <u>AA24204</u> Area <u>abt. 3.2375 ha.</u>		FILE No. <u>929-928</u>
Purpose <u>CONSERVATION OF FAUNA</u>		SCALE <u>1:25000</u> All measurements in metres
DISTRICT. <u>COCKBURN SOUND</u>	SUBJECT TO SURVEY	
Public Plan <u>ROCKINGHAM N.E. 1:25000 & PEEL 2000 03.29</u>	AMENDMENTS	
Reference <u>Page</u>	Gazette	Page
Prepared by <u>PETER BOWLER</u> Date <u>14/06/90</u>		Initials
Checked <u>Date</u>		
Approved <u>Date</u> Manager Statutory Amendments		
Gazetted <u>Page</u>		Recorded on Public Plan <u>Page</u>
Registered <u>Supervisor Graphic Bank Crown Surveys</u>		On Key Plan <u>Page</u>
DEPT. OF LAND ADMINISTRATION RESERVE DIAGRAM No. <u>8.5</u>		

1. 2. 3. 4. 5.



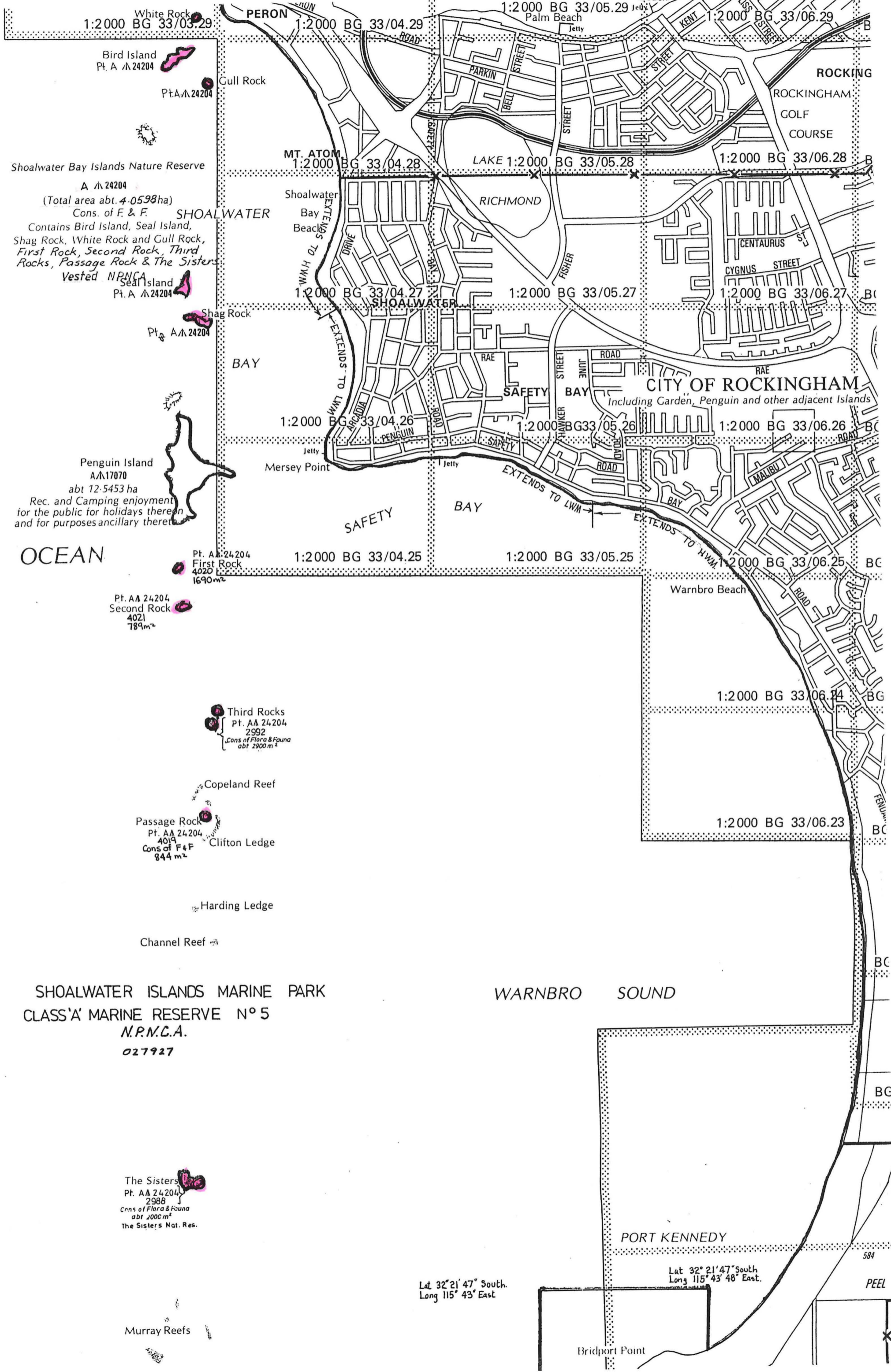
INDIAN

OCEAN

Second Rock

A 24204
 Pt plan: ROCKINGHAMTINE
 1:25000

THIRD ROCKS
 NATURE RESERVE
 Third Rocks
 'A' 31893
 Cons. of Fauna & Flora.
 2992
 2,900m²
 N.P.N.C.A.
 016678 F.3102
 Copeland Reef



White Rock
1:2000 BG 33/03.29

Bird Island
Pt. A A 24204

Pt. A A 24204

Shoalwater Bay Islands Nature Reserve
A A 24204

(Total area abt. 4.0598ha)
Cons. of F. & F.
Contains Bird Island, Seal Island,
Shag Rock, White Rock and Cull Rock,
First Rock, Second Rock, Third
Rocks, Passage Rock & The Sisters.
Vested NPWS

Seal Island
Pt. A A 24204

Shag Rock
Pt. A A 24204

Penguin Island
A A 17070

abt 12.5453 ha
Rec. and Camping enjoyment
for the public for holidays thereon
and for purposes ancillary thereto

OCEAN

Pt. A A 24204
First Rock
4020
1690m²

Pt. A A 24204
Second Rock
4021
789m²

Third Rocks
Pt. A A 24204
2992
Cons of Flora & Fauna
abt 2900m²

Copeland Reef
Passage Rock
Pt. A A 24204
4019
Cons of F & F
844m²
Clifton Ledge

Harding Ledge

Channel Reef

SHOALWATER ISLANDS MARINE PARK
CLASS 'A' MARINE RESERVE N° 5
N.P.N.C.A.
027927

The Sisters
Pt. A A 24204
2988
Cons of Flora & Fauna
abt 2000m²
The Sisters Nat. Res.

Murray Reefs

Lat 32° 21' 47" South
Long 115° 43' East

Lat 32° 21' 47" South
Long 115° 43' 48" East.

Bridport Point

PORT KENNEDY

584

PEEL

PERON 1:2000 BG 33/04.29

1:2000 BG 33/05.29

1:2000 BG 33/06.29

MT. ATOM
1:2000 BG 33/04.28

LAKE 1:2000 BG 33/05.28

1:2000 BG 33/06.28

1:2000 BG 33/04.27

1:2000 BG 33/05.27

1:2000 BG 33/06.27

1:2000 BG 33/04.26

1:2000 BG 33/05.26

1:2000 BG 33/06.26

1:2000 BG 33/04.25

1:2000 BG 33/05.25

1:2000 BG 33/06.25

1:2000 BG 33/06.24

1:2000 BG 33/06.23

Warnbro Beach

WARNBRO SOUND

BC

BG

BC

PEEL

X