

NATURE RESERVE

RESERVE NO: 24465

GOVERNMENT GAZETTE
Date Page No.

FILE NUMBER:

437/79

PURPOSE: Conservation of Flora & Fauna

Water #

30.3.79

875

NAME:

CLASS (Land Act):

AREA: 531.7443 ha

VESTING: Minister of Water Supply, Sewerage
& Drainage

30.3.79

844

LOCATION NO(S): Yilgarn Locs. 1166, 1403.

CLASSIFICATION:
(Wildlife Act
Section 12A)

LITHO: 54/80 (Elachbutting Rd.)

LOCAL AUTHORITY: WESTONIA

Notes:

**RESERVE GAZETTAL ACTION SHEET
FOR REGIONS AND DISTRICTS**

LANDS CLERK: Attach a copy of a map and forward to the following:

1. REGIONAL MANAGER:
CENTRAL FOREST, MIDWEST, GOLDFIELDS, KIMBERLEY, SWAN REGION,
PILBARA, SOUTH COAST, SOUTHERN FOREST, WHEATBELT
2. DISTRICT MANAGER: _____
3. DISTRICT WILDLIFE OFFICER: MERREDIN
4. CLERK WOODVALE: NARROGIN
5. O.I.C. INVENTORY BUNBURY/KELMSCOTT/MANJIMUP

REASON FOR GAZETTAL:

Change in vesting from Minister for Water Resources to NPNCIA to enable effective management of area as a nature reserve.

RESERVE NUMBER: 24465

CALM FILE NUMBER: 019528F3102.

NAME OF RESERVE: -

PURPOSE: Water & Conservation of Flora & Fauna

CLASS: 'A'

AREA: 531.7 Ha

VESTING: NPNCIA

DATE OF CURRENT GAZETTAL: 12.3.93.

MAP REFERENCE: 54/80

SHIRE: Westonia

Michael Ryan
LANDS CLERK
09 367 0224

19.5.93.
DATE

3340 #30

Schedule

File No.; Reserve No.; Land Description; Area Hectares;
Plan.

- 2766/89; 798; Plantagenet Locations 5070, 5071 and 4420;
50.5073; Mt Barker, S.W. 1:25 000.
- 799/18; 4070; Swan Location 2302; 17.4138; Jumperkine,
N.W. 1:25 000.
- 10120/05; 9920; Kojonup Location 3824; 12.5251;
Woodanilling, S.W. 1:25 000.
- 2799/17; 16901; Kojonup Location 9256; 17.3313; Martinup,
S.E. 1:25 000.
- 2884/17; 16907; Murray Locations 1285, 1294 and 1558;
113.0597; Pinjarra, S.W. 1:25 000.
- 1272/63; 33192; Nelson Location 13134; 18.0605; 442B/40.
- 2452/74; 34772; Meenaar Lot 71; 29.5585; Meenaar
Townsite.
- 2015/82; 38303; Pootenup Lots 54 and 56; 47.0300; Pootenup
Townsite.

Given under my hand and the Public Seal of Western
Australia, at Perth, this 8th day of August 1989.

By His Excellency's Command,

E. K. HALLAHAN,
Minister for Lands.

GOD SAVE THE QUEEN !

- 2821/33; 21180; Ningham Location 4247.; 89.1428; Wialki
1:50 000.
- 6208/51; 23339; Yilgarn Location 1233; 465.9905;
Walyahmoning 1:50 000.
- 1922/36; 24465; Yilgarn Locations 1166 and 14043.;
531.7443; Walyahmoning 1:50 000.
- 1548/58; 25126; Yilgarn Location 365; 79.8850;
Coorancooping 1:50 000.
- 4157/67; 29249; Roe Locations 223 and 2963.; 317.1124; Mt.
Walker and Borayukkin 1:50 000.
- 3252/78; 36448; Ninghan Location 4223.; 12.0883; 89/80.
- 1472/84; 38796; Victoria Location abt 11544.; 32.6500;
156/80.
- 2023/85; 39186; Ninghan Location 3000.; 102.6308; Mollerin
1:50 000.
- 1180/84; 39621; Kojonup Location 9267.; 369.2109; Lake
Clabburn N.E. 1:25 000.

Given under my hand and the Public Seal of Western
Australia, at Perth, this 8th day of August, 1989.

By His Excellency's Command,

E. K. HALLAHAN,
Minister for Lands.

GOD SAVE THE QUEEN !

Land Act 1933

PROCLAMATION

WESTERN AUSTRALIA } His Excellency the Honourable Sir Francis
FRANCIS BURT. } Theodore Page Burt, Companion of the Order of
Lieutenant-Governor, } Australia, Knight Commander of the Most Dis-
and Administrator. } tinguished Order of Saint Michael and Saint
[L.S.] } George, Queen's Counsel, Lieutenant-Governor
and Administrator of the State of Western
Australia.

File No. 1900/984.

WHEREAS by section 31 (1) (a) of the Land Act 1933, the
Governor may by Proclamation and subject to such con-
ditions as may be expressed therein classify as of Class "A"
any such lands of the Crown reserved to Her Majesty for any
purpose and whereas it is deemed expedient that the Re-
serves listed on the attached schedule for the designated
purpose of "Water and Conservation of Flora and Fauna" as
described, should be classified as of Class "A": Now, there-
fore, I, the Lieutenant-Governor and Administrator, with
the advice and consent of Executive Council do by this my
Proclamation classify as of Class "A" the reserves described
in the schedule.

Schedule

File No.; Reserve No.; Land Description; Area (Hectares);
Plan.

- 2747/83; 641; Victoria Location 7252.; 40.4200; 192/80.
- 2018/00; 7128; Kojonup Location 122.; 40.4686; Carlecatup
S.W. 1:25 000.
- 12033/03; 10753; Avon Location 5513.; 54.2279; Mears S.W.
1:25 000.
- 6001/07; 11717; Jennaberring Agricultural Area Lot 31.;
36.4217; Pantapin S.W. 1:25 000.
- 3576/04; 11776; Avon Location 6097.; 40.4686; Youndequin
N.E. 1:25 000.
- 12235/09; 12712; Avon Locations 10102, 21305 and 21628.;
45.3097; Babakin N.E. 1:25 000.
- 18280/10; 15702; Avon Locations 6418 and 17381.; 301.4908;
Mt. Dillon N.W. 1:25 000.
- 13061/08; 15794; Avon Location 20683.; 40.4686; Cadoux
N.E. 1:25 000.
- 54/16; 16479; Williams Location 8999.; 77.1837; Sewell S.E.
1:25 000.
- 164/17; 16896; Pintharuka Lot 33.; 4.2567; Pintharuka
Townsite.
- 306/21; 17648; Roe Locations 30 and 1005.; 348.0297;
Burngup 1:50 000.
- 4702/24; 18735; Roe Location 821.; 121.4057; Lake O'Connor
1:50 000.
- 1899/82; 18773; Jilbadji Location 241.; 450.8198; Moorine
Rock 1:50 000.
- 52/26; 19327; Avon Location 23857.; 6.0703; Pikaring S.W.
1:25 000.

Residential Tenancies Act 1987

PROCLAMATION

WESTERN AUSTRALIA } His Excellency the Honourable Sir Francis
FRANCIS BURT. } Theodore Page Burt, Companion of the Order of
Lieutenant-Governor, } Australia, Knight Commander of the Most Dis-
and Administrator. } tinguished Order of Saint Michael and Saint
[L.S.] } George, Queen's Counsel, Lieutenant-Governor
and Administrator of the State of Western
Australia.

UNDER section 2 of the Residential Tenancies Act 1987, I,
the Lieutenant-Governor and Administrator, acting with the
advice and consent of the Executive Council, do hereby fix
1 October 1989 as the day on which the Residential
Tenancies Act 1987 shall come into operation.

Given under my hand and the Seal of the State on 8th
August 1989.

By His Excellency's Command,

YVONNE HENDERSON,
Minister for Consumer Affairs.

GOD SAVE THE QUEEN !

AT a meeting of the Executive Council held in the Executive
Council Chambers, at Perth, on 8 August 1989 the following
Orders in Council were authorised to be issued.

Child Welfare Act 1947

ORDER IN COUNCIL

WHEREAS by section 19(2)(a) of the Child Welfare Act
1947, it is provided that the Lieutenant-Governor and Ad-
ministrator may appoint such persons, male or female, as he
may think fit, to be members of any particular Children's
Court and may determine the respective seniorities of such
members and whereas by section 19(1)(b)(ii) of the said Act,
the Lieutenant-Governor and Administrator may amend,
vary or revoke any such appointment: Now therefore His
Excellency the Lieutenant-Governor and Administrator by
and with the advice and consent of the Executive Council
doth hereby appoint the person named in the First Schedule
hereto to be a member of the Children's Court at the place
mentioned and doth hereby revoke the appointment of the
person named in the Second Schedule hereto to be a mem-
ber of the Children's Court at the place mentioned.

First Schedule

Kununurra—Dennis Barr O'Brien.

Second Schedule

Kununurra—Arthur Donald Gray.

G. PEARCE,
Clerk of the Council.

DOLA File 2722/992.

Reserve No. 42509 (Victoria Location 11918) vested in the Water Authority of Western Australia for the designated purpose of "Sewage Pumping Station".

Local Authority—Shire of Greenough.

DOLA File 2732/979.

Reserve No. 37496 (Victoria Location 11935) vested in the Shire of Greenough for the designated purpose of "Recreation and Drainage".

DOLA File 2285/992.

Reserve No. 42524 (Roe Locations 3122, 3123 and 3124) vested in the Shire of Lake Grace for the designated purpose of "Gravel".

DOLA File 2561/992.

Reserve No. 42507 (Denmark Lot 1029) vested in the Shire of Denmark for the designated purpose of "Heritage Trail".

DOLA File 3536/968.

Reserve No. 32119 (Canning Location 2487) vested in the Shire of Kalamunda for the designated purpose of "Public Recreation".

DOLA File 2784/978.

Reserve No. 36260 (Denmark Lots 965 and 1030) vested in the Water Authority of Western Australia for the designated purpose of "Waste Water Treatment Works".

Local Authority—Shire of Denmark.

DOLA File 1761/924.

Reserve No. 33520 (Plantagenet Locations 2633 and 7254) vested in the Shire of Albany for the designated purpose of "Recreation and Parkland".

DOLA File 2395/982.

Reserve No. 42518 (Rockingham Lots 1530 to 1535 inclusive, 1538, 1539 and Cockburn Sound Locations 2733 and 2734) vested in the Water Authority of Western Australia for the designated purpose of "Sewerage Main".

Local Authority—City of Rockingham.

DOLA File 3036/974.

Reserve No. 33251 (Rockingham Lot 1515) vested in the Authority for Intellectually Handicapped Persons for the designated purpose of "Day Centre" with power, subject to the approval in writing of the Minister for Lands to each and every lease or assignment of lease being first obtained, to lease the whole or any portion thereof for any term not exceeding twenty one (21) years from the date of the lease.

Local Authority—City of Rockingham.

DOLA File 1922/36.

Class "A" Reserve No. 24465 (Yilgarn Locations 1166 and 1403) vested in the National Parks and Nature Conservation Authority for the designated purpose of "Water and Conservation and Flora and Fauna".

Local Authority—Shire of Westonia.

DOLA File 2176/992.

Reserve No. 42366 (Swan Location 11797) vested in the City of Stirling for the designated purpose of "Public Recreation".

DOLA File 1050/922.

Reserve No. 42160 (Avon Location 29066) vested in the Shire of Corrigin for the designated purpose of "Water Supply".

DOLA File 2511/991.

Reserve No. 42067 (Cockburn Sound Location 4002) vested in the City of Mandurah for the designated purpose of "Public Recreation".

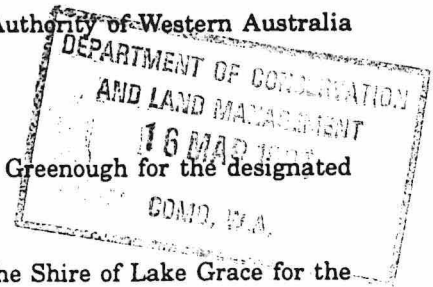
DOLA File 1530/984

Reserve No. 38799 (Trayning Lot 174) vested in the Shire of Trayning for the designated purpose of "Community Centre".

DOLA File 3164/969.

Reserve No. 42515 (Cockburn Sound Location 4006) vested in The State Energy Commission of Western Australia for the designated purpose of "Sub Station Site".

Local Authority—City of Rockingham.



1. ~~A. 42~~ 18-3-93
 2. Lands Clerk. d p 51

019528 F2102

51

DOLA File: 3173/973.

Order in Council gazetted on 20 December 1974 vesting Reserve No. 33025 in the Minister of Water Supply, Sewerage and Drainage for "Water Supply Purposes".

Local Authority—Shire of West Arthur.

DOLA File: 1922/36.

Order in Council gazetted on 30 March 1979 vesting Reserve No. 24465 (Yilgarn Locations 1166 and 1403) in the Minister for Water Supply, Sewerage and Drainage for the designated purpose of "Water and Conservation of Flora and Fauna".

Local Authority—Shire of Westonia.

D. G. BLIGHT, Clerk of the Council.



LA401

LAND ACT 1933
TOWNSITE
Amendment of Boundaries

DOLA File 58/890V7.

His Excellency the Governor in Executive Council has been pleased to approve, under section 10 of the Land Act 1933 of the amendment and redescription of the boundaries of Southern Cross Townsite as described in the Schedule hereunder.

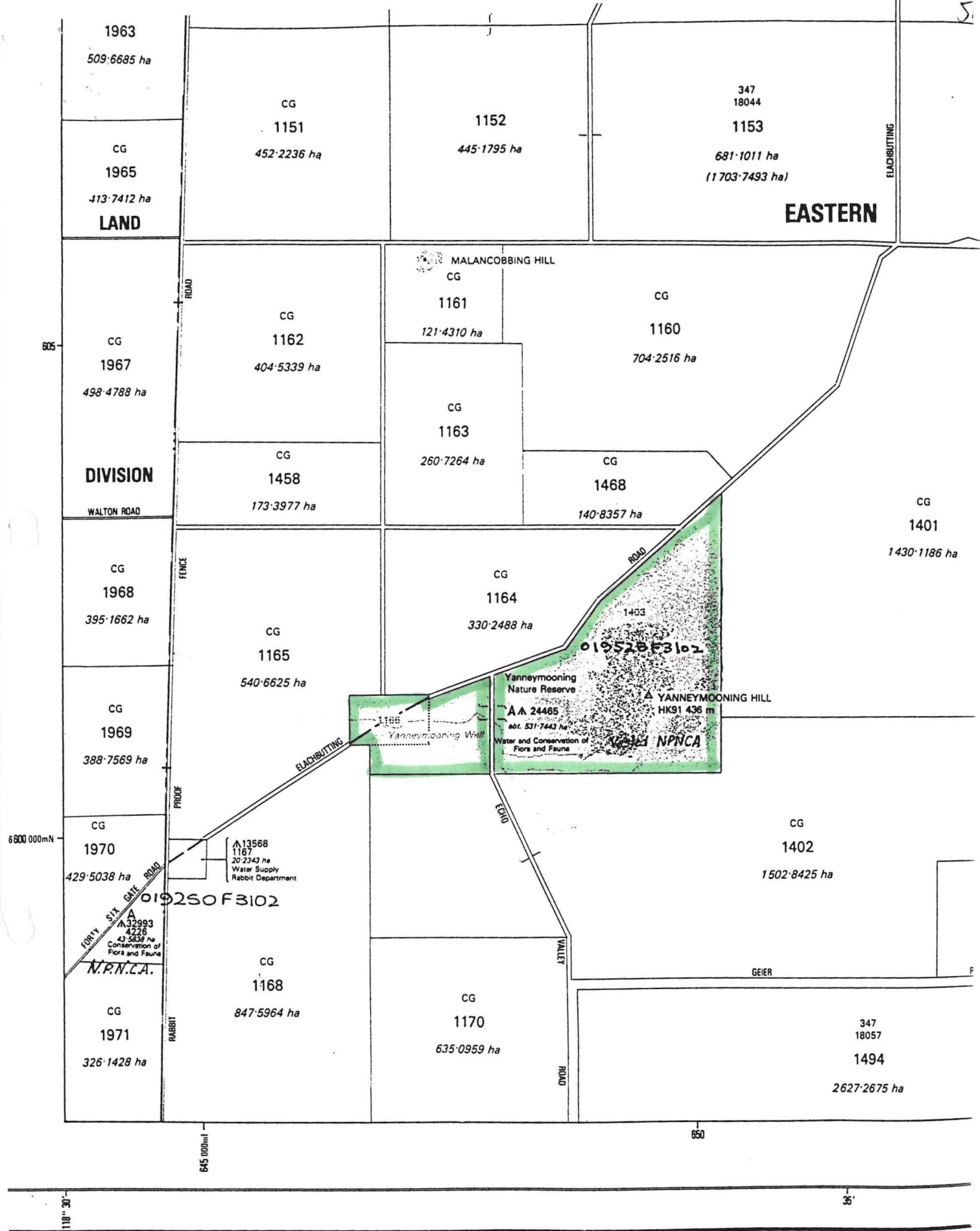
Schedule

All that portion of land bounded by lines starting from the southwestern corner of Yilgarn Location 56 and extending easterly along the southern boundary of that Location to the southwestern corner of Location 11; thence northeasterly along the southeastern boundary of that Location and onwards to the southernmost southwestern corner of the western severance of Location 13; thence northeasterly along the southernmost southeastern boundary of that Location and onwards to and along the southeastern boundary of the eastern severance of the lastmentioned location and again onwards to a northeastern side of Koorda-Southern Cross Road; thence southeasterly along that side to the northeastern side of Cameron Road; thence southeasterly and easterly along sides of that road to the prolongation northerly of the western boundary of Yilgarn Agricultural Area Lot 73; thence southerly to and along that boundary and onwards to the prolongation westerly of the northernmost northern boundary of Yilgarn Location 605 (Class A Reserve 7478); thence easterly to and along that boundary and easterly along the southern boundary of Yilgarn Agricultural Area Lot 94 (Reserve 16597) to the northwestern corner of Lot 74; thence southerly along the western Boundary of that lot to the northernmost northwestern corner of Lot 92; thence southerly, westerly, again southerly and generally easterly along boundaries of that lot to the southernmost southwestern corner of Lot 74; thence southeasterly along the southwestern boundary of that lot and onwards to the eastern boundary of Rodgers Road; thence generally southerly along sides of that road to the northernmost northeastern corner of Lot 76; thence westerly along the northernmost northern boundary of that lot to the eastern boundary of Lot 83; thence southerly and westerly along boundaries of that lot and onwards to a southwestern side of Polaris Street; thence northwesterly and generally northerly along sides of that street to the southwestern side of Road Number 1460; thence northwesterly along that side to the prolongation westerly of the southern side of Argus Street; thence west to the prolongation southeasterly of the southwestern side of Altair Street; thence northwesterly to and generally northwesterly along sides of that street to the eastern corner of Southern Cross Lot 462; thence generally southwesterly along northwestern sides of Great Eastern Highway to the southwestern corner of Lot 920 (Reserve 40531); thence northwesterly along the southwestern boundary of that lot and northwesterly along the southwestern boundary of Lot 948 (Reserve 8902) and onwards to a southeastern side of Canopus Street; thence northeasterly, 44.52 metres along that side, as surveyed and shown on Department of Land Administration Plan 18210; thence 322 degrees 11 minutes, 1720.85 metres; thence 233 degrees 56 minutes, 297.75 metres to a northeastern side of Threeboys Road; thence northwesterly along that side to a southeastern side of Discontinued Railway; thence southwesterly along that side to the prolongation easterly of the southern boundary of Yilgarn Location 38; thence westerly along that prolongation to the prolongation southerly of the eastern boundary of the lastmentioned location; thence northerly to and along that boundary to the southern boundary of Location 7 and thence easterly and northerly along boundaries of that location to the starting point.

Public Plans: BM36 (10) 4.5 & (2) 18.24, 19.22, 19.23, 19.24 20.22, 20.23.

A. A. SKINNER, Chief Executive.

1. File
2. 18.3.93
Lands Clerk



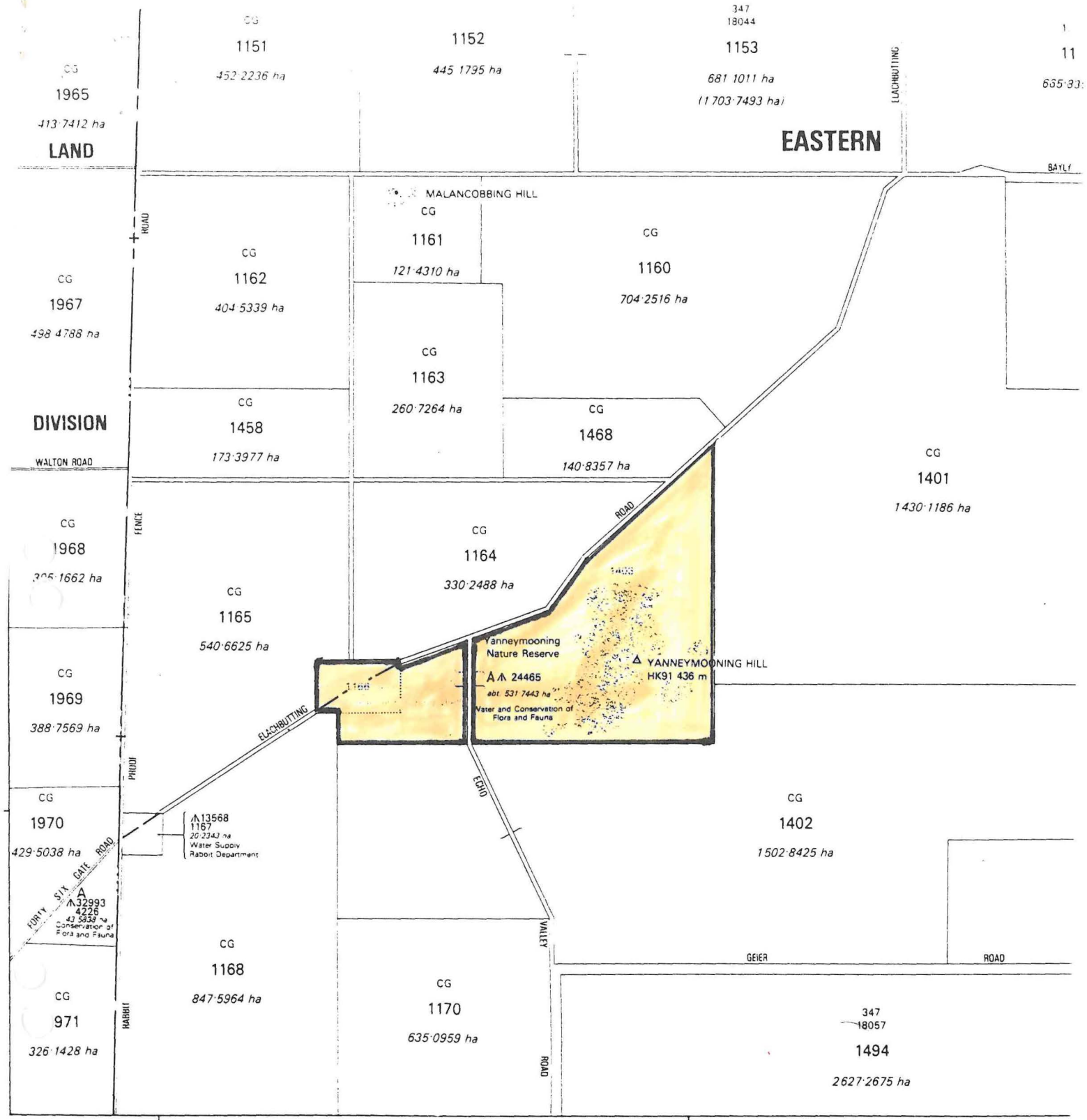
GRID CONVERGENCE AT SHEET CENTRE

1000 Metres

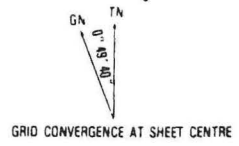
PROJECTION: Universal Transverse Mercator C.M. 117° E.
 HORIZONTAL DATUM: Australian Geodetic Datum 1966.
 VERTICAL DATUM: Australian Height Datum 1971.

Surveyed Boundary **WALYAHMONING 1:50000**
 Unsurveyed Boundary **2636-1V**
 Mineral Field Boundary

Tenure: Freehold; Lea
 Reserve: Land Act. For



A.A. 24465
Pt. plan WALYAHMONING 1:50 000



PROJECTION: Universal Transverse Mercator C.M. 117° E.
 HORIZONTAL DATUM: Australian Geodetic Datum 1966.
 VERTICAL DATUM: Australian Height Datum 1971.
 Compiled on the Australian Map Grid from Cadastral Surveys and Aerial
 photography flown 1968
 Produced by the Department of Land Administration, Perth.

Surveyed Boundary	_____	Tenure: Freehold; Lease	_____
Unsurveyed Boundary	-----	Reserve: Land Act, Forest Act	_____
Mineral Field Boundary	Agricultural Area or Estate Lot	_____
Townsite under Local Gov't Act	Locations	_____
Townsite Boundary	_____ X _____	Station Name	_____
		Locality Name	_____

NAMING OF RESERVES

Department of Land Administration,
Perth, 19 December 1986.

Corres. No. 3583/981.

IT is hereby notified for general information that the Reserves listed in the Schedule hereunder are by this Notice, named in accordance with the said Schedule.

Reserve No; Reserve Name; Public Plan

- 22262; Wundowlin Nature Reserve; Mukinbudin 1:50 000.
31715; Barbalin Nature Reserve; Mukinbudin 1:50 000.
13051; Calcing Nature Reserve; Calcing 1:50 000.
30705; South Wilgoyne Nature Reserve; Calcing 1:50 000.
31629; Cookinbin Nature Reserve; Nungarin 1:50 000.
23835; Karloning Nature Reserve; Karloning 1:50 000.
29303; North Bonnie Rock Nature Reserve; Blain 1:50 000.
20530; Portion of Joverdine Nature Reserve; Bonnie Rock 1:50 000.
37034; Portion of Joverdine Nature Reserve; Bonnie Rock 1:50 000.
36526; Lake Cronin Nature Reserve; Lake Cronin 1:50 000.
A17186; Walyormouring Nature Reserve; Botherling S.W. & S.E.
A4313; Eaton Nature Reserve; Quelagetting 1:50 000.
14510; Hindmarsh Nature Reserve; Quelagetting 1:50 000.
A9228; Moonijin Nature Reserve; Cadoux S.E.
15794; Cullimbini Nature Reserve; Cadoux N.E.
10991; Carrimbin Rock Nature Reserve; 33/80.
21719; Wallambin Nature Reserve; Yelbeni 1:50 000.
10992; Elashgin Nature Reserve; Bulagin 1:50 000.
23887; Wyalkatchem Nature Reserve; Wyalkatchem 1:10 000 5.6 & 5.7.
34385; Nembudding Nature Reserve; Yelbeni 1:50 000.
15386; Yelbeni Nature Reserve; Yelbeni Townsite.
35413; Walcancobbing Nature Reserve; Trayning 1:50 000.
15570; East Wallambin Nature Reserve; Lake Wallambin S.E.
20986; Marindo Nature Reserve; Beacon 1:50 000.
22457; North Beacon Nature Reserve; Beacon 1:50 000.
26911; Beebeegnying Nature Reserve; Gabbing 1:50 000.
17923; Mungarri Nature Reserve; Beacon 1:50 000.
24539; Herdermuning Nature Reserve; Beacon 1:50 000.
35679; Danjinning Nature Reserve; Karloning 1:50 000.
12689; Wiacubbing Nature Reserve; Bencubin 1:50 000.
26687; North Wallambin Nature Reserve; Lake Wallambin S.E.
24789; Lake Champion Nature Reserve; 35/80.
23339; Elachbutting Nature Reserve; 67/80.
23338; Geeraning Nature Reserve; 67/80.
16235; Carrabin Nature Reserve; Carrabin Townsite.
1431; Baladjie Nature Reserve; 53/80, 54/80.
A35732; Walyahmoning Nature Reserve; Waroona Townsite.
24465; Yanneymooning Nature Reserve; 54/80.
25194; Anderson Lake Nature Reserve; Toolbrunup S.E.
26162; Three Swamps Nature Reserve; Toolbrunup S.E.
30526; East Balicup Nature Reserve; Toolbrunup S.W.
26381; McDougall Nature Reserve; Merilup S.E.
9237; Portion of Snake Gully Nature Reserve; 88/80, 89/80.
10351; Portion of Snake Gully Nature Reserve; 88/80, 89/80.
36448; Portion of Snake Gully Nature Reserve; 89/80.
27283; Goodlands Nature Reserve; Kalannie 1:50 000.
26259; Carlyarn Nature Reserve; Karrakutta 1:50 000.
18381; Sawyers Nature Reserve; Kalannie 1:50 000.
19650; Old Store Nature Reserve; Kalannie 1:50 000.
33803; Milyu Nature Reserve; Perth 1:2 000 12.21, 12.22, 13.21, 13.22.
16867; Dukin Nature Reserve; Koorda S.E.
24838; Walk Walkin Nature Reserve; Koorda S.W.
9281; Portion of Warramuggan Nature Reserve; Koorda S.E.
16040; Portion of Warramuggan Nature Reserve; Koorda S.E.
4670; Nembudding South Nature Reserve; Yelbeni S.W.
12398; Lake Mears Nature Reserve; Quairading S.W.
36063; Strange Road Nature Reserve; Luptons S.W., S.E.
19740; Bartram Nature Reserve; Luptons S.E.
36519; Pingeculling Nature Reserve; Brookton S.W.
36742; Brookton Highway Nature Reserve; Luptons S.E.
8830; Bulgin Nature Reserve; Cunderdin 1:50 000.
10313; Noonying Nature Reserve; 26C/40.
23566; Tammin Nature Reserve; 26C/40.
17732; North Bungulla Nature Reserve; Kellerberrin 1:50 000.
4667; Lundy Nature Reserve; 26B/40.
24831; Wyola Nature Reserve; 26C/40.
28289; Moulieu Nature Reserve; 3B/40.
33990; Bungulla Nature Reserve; Bungulla Townsite.
21153; Morranoppin Nature Reserve; Doodlakine 1:50 000.
22921; Durokoppin Nature Reserve; Kodjikooin 1:50 000.
12329; North Bandee Nature Reserve; Kodjikooin 1:50 000.
24897; Mournucking Nature Reserve; Kellerberrin 1:50 000.
25112; Portion of Glenluce Nature Reserve; Pantapin 1:50 000.
26266; Portion of Glenluce Nature Reserve; Pantapin 1:50 000.
30903; Craig Nature Reserve; Pantapin 1:50 000.
5456; Dead Mans Swamp Nature Reserve; Hillman S.E. Moodiarup N.E.
25904; Boolading Nature Reserve; Boolading Townsite.
16904; Hillman Nature Reserve; Hillman N.W.
21521; Williams Nature Reserve; Williams N.E.
29313; Borgey Nature Reserve; Highbury N.W. Williams N.E.
32448; Moorapulling Nature Reserve; Dwarda S.W.
30563; Moomagull Nature Reserve; Dattening N.W.
19784; Haddleton Springs Nature Reserve; Blackwood River N.W., S.W.
29322; Weam Nature Reserve; Brookton S.W., N.W.
31913; Haddleton Nature Reserve; Blackwood River N.W., N.E.
13373; Benjabbering Nature Reserve; Benjabbering Townsite.
15895; Folly Nature Reserve; Yorkrakine 1:50 000.
14920; Dingo Well Nature Reserve; Wyalkatchem 1:50 000.
13242; Gabwotting Nature Reserve; Wyalkatchem 1:50 000.
A23756; Portion of Kooljerrenup Nature Reserve; Lake Clifton N.E.
36126; Portion of Kooljerrenup Nature Reserve; Lake Clifton N.E.
B4990; Portion of Austin Bay Nature Reserve; Mandurah 1:10 000, 2.7.
B24036; Portion of Austin Bay Nature Reserve; Pinjarra N.W.
28087; Portion of Austin Bay Nature Reserve; Mandurah S.E., N.E. Pinjarra S.W., N.W.
24739; McLarty Nature Reserve; Mandurah 1:10 000, 1.5.
33749; Boodalan Nature Reserve; Mandurah 1:10 000, 2.7.
16907; Nine Mile Lake Nature Reserve; Pinjarra S.W.
22199; Buller Nature Reserve; Hamel N.W., S.W.
12049; Harvey Flats Nature Reserve; Hamel S.W.
12632; Riverdale Nature Reserve; Hamel S.W.
24472; Crampton Nature Reserve; Lake Preston N.E., N.W.
22797; Falls Brook Nature Reserve; Harvey N.E. Tallanalla N.W.
34811; Benger Swamp Nature Reserve; Harvey S.W.
1740; Wild Horse Swamp Nature Reserve; Blackwood River S.E.
24917; Towering Nature Reserve; Moddiarup N.W.
30668; Arthur River Nature Reserve; East Arthur N.W. Hillman N.E.
7349; Jandabup Nature Reserve; Swan 1:10 000, 3.2.
A31048; Portion of Lake Joondalup Nature Reserve; Swan 1:10 000, 2.2.
A21708; Portion of Lake Joondalup Nature Reserve; Swan 1:10 000, 2.2.
30809; Woodvale Nature Reserve; Swan 1:2 000, 8.03, 8.04, 9.04.
25919; Copley Dale Nature Reserve; Swan 1:10 000, 6.3.
30667; Beechina Nature Reserve; 3B/40.

56
Please ensure that title of list is correct

Done of
17.11.87

RESERVE ACTION SHEET : CONSERVATION RESERVES

29

RESERVE NO. 24465REASON FOR ACTION Name gazettal

OFFICER	ACTION	ACTION TAKEN	DATE
LANDS CLERK	Fill in above details		
	Attach copies of gazettal notices to file (folios: P.P.)	<i>[Signature]</i>	16/6
	Enter relevant details on file cover	<i>[Signature]</i>	
SENIOR DRAFTSPERSON, LEGAL MAPPING	Amend Litho	<i>[Signature]</i>	3/7
	Attach copy of litho to file (mark litho name/number) (see p 30)	<i>[Signature]</i>	3/7
LANDS CLERK	Send copies of gazettal notices (or Lands Dept. memo) and map to:		
	<u>Clerk, Woodvale</u>		
	<u>Regional Manager</u>		
	<u>District Manager</u>		
	<u>District Wildlife Officer</u>		
	<u>Admin. Assistant,</u>		
	<u>Murdoch House</u>		
	Note: Information sent must include: (a) Dept's file number (b) Litho number/name		
SENIOR CLERK RESERVES	To note		
MANAGER, WILDLIFE AND LAND ADMIN.	To note		
OFFICER IN CHARGE - RECORDS	For new reserves: <u>Index Reserve's name</u>		
	<u>Index Reserve's number</u>		
DIRECTOR NATURE CONSERVATION/NATIONAL PARKS	To note		

1297 1 12

1151

1152

1153

1154

1965

1117

445 1795ha

681 1011ha
(1703 7493ha)

655 8369 ha

50M

HK98

Malancobbing Hill

C.G.

1161

1160

121.4370 ha

704 2516 ha
(1227.2447ha)

347
16459

1966

1967

1162

999 2 20

1163

260 7264ha

1468

140.8357 ha

1401

308a

1210 2 38

1458

428.133

ROAD

C.G.

1968

390.6152 ha.

C.G.

1165

C.G.

1164

815.3.5

YANNEYMOONING
NATURE
RESERVE. 3533. 3. 24

©19528F3102

ROAD

C.G.

1969

384.2010 ha

540.6625 ha

1166

1167

Water Supply
Rabbit Dep't
40a

347
14977

ROAD

1402

1502 8425 ha

C.G.

1970

43.5838 ha

A32993

Cons. of Flora
and Fauna

427.9146 ha

ROAD

5717

Cons. of Flora
W.A.W.A.

C.G.

1971

320.6223 ha.

1168

45M

2094 1 33

(3663. 3. 10)

1170

1569 1 17

GEIER

ROAD

1494

2627-2675 ha

347
17603

3116
6341

1169

570.0630 ha

28355

4448.0.9

250/76

WILGOYNE NATURE
RESERVE

W.A.W.A.

W.A.

347
17604
.7736 ha

40M

VALLEY ROAD

Y

753/82

FARINA

YANNEYMOONING
54/80