

L.196 AP

LAND ACT, 1933  
(Section 33)

VESTING ORDER

File No. 2159/52

I, Professor Gordon Reid, Companion of the Order of Australia, Governor of the State of Western Australia, do hereby, in pursuance of the powers enabling me in that behalf, and under and by virtue of the provisions of Section 33 of the Land Act, 1933, direct that ~~Reserve~~ ~~XXX~~ Class "A" Reserve No. 24482 (Plantagenet Locations 3362 and 7595)

shall vest in and be held by the National Parks and Nature Conservation Authority

in trust for the following objects and purposes (that is to say)

"National Park"

subject nevertheless to the powers reserved to me by Section 37 of the said Act.

Given under my hand, at Perth  
this 31st day  
of March 1987

  
GOVERNOR

013976F3201

2



DEPARTMENT OF LAND ADMINISTRATION

Cathedral Avenue,  
Perth,  
Western Australia 6000

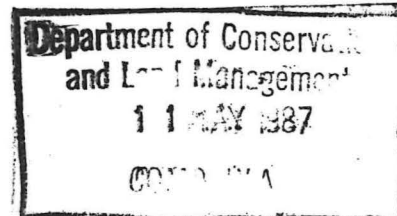
Your Ref.

Our Ref. 2159/52 AP:JC.

Telephone  
Enquiries

323 1278

Executive Director  
DEPARTMENT OF CONSERVATION  
AND LAND MANAGEMENT



RE: CLASS "A" RESERVE NO. 24482

I advise for your information that Executive Council has :-

1. approved of the cancellation of the National Parks Board of Western Australia as a Board to control and manage Class "A" Reserve No 24482, and
2. issued an Order in Council that Class "A" Reserve No 24482 (Plantagenet Locations 3362 and 7595) shall vest in and be held by the National Parks and Nature Conservation Authority in trust for the purpose of "National Parks".

Notice to this effect was published in the Government Gazette of April 10, 1987 and I enclose a print showing the said amendment and the relevant Vesting Order.

*A.W. Mickle*

DIRECTOR,  
LAND OPERATIONS DIVISION *P*

May 6, 1987

Encl..

*① A.C. Reserves 13/5/87  
or Land*

*7 s.c. Power F.V.I - See also P 282*

013976F3201



DEPARTMENT OF LAND ADMINISTRATION

Cathedral Avenue,  
Perth,  
Western Australia 6000

Your Ref. NPA 33/1

Our Ref. 2159/52 GM:JP

Telephone  
Enquiries

Department of Conservation  
and Land Management  
12 FEB 1987  
COMO, W.A.

Executive Director  
Department of Conservation and  
Land Management

**WILLIAM BAY NATIONAL PARK**  
**CLASS A RESERVE No 24482**

I refer to my memo of October 28, 1981. It is advised that Parliament has approved, via the Reserves and Land Revestment Act (No:2) 1986, the inclusion into Class A Reserve 24482 of the section of closed road coloured blue and Vacant Crown Land coloured yellow on the attached print.

His Excellency the Governor assented to the abovementioned Bill on November 28, 1986.

Formal gazetted action in relation to the above amendments will now proceed and I will advise you further in this regard in due course.

*N. F. Smyth*

EXECUTIVE DIRECTOR

February 5, 1987

*D.S.C. Reserves No 33/1*


*Chuck Woodvale*

*F.Y.I.*

*Can't Find*

*DONE AND  
2.8.88*

being and his successors in office to lease the whole or any portion thereof for any term, subject nevertheless to the powers reserved to me by section 37 of the said Act.



File No. 2194/64.

WHEREAS by section 33 of the Land Act 1933, it is *inter alia*, made lawful for the Governor by Order in Council to direct that any land reserved pursuant to the provisions of this Act shall be granted in fee simple to any person (as defined in the said section) subject to the condition that the person shall not lease or mortgage the whole or any part of the land without the consent of the Governor and subject to such other conditions and limitations as the Governor shall deem necessary to ensure that the land is used for the purpose for which the land is reserved as aforesaid; and whereas it is deemed expedient that Reserve No. 29071 (Exmouth Lot 618) should be granted in fee simple to the Trustees of the Grand Lodge of Western Australia of Antient Free and Accepted Masons to be held in trust for the purpose of "Hall Site (Freemasons)".

Now, therefore, the Lieutenant-Governor and Deputy of the Governor by and with the advice and consent of the Executive Council, does hereby direct that the beforementioned reserve shall be granted in fee simple to the Trustees of the Grand Lodge of Western Australia of Antient Free and Accepted Masons to be held in trust for the purpose aforesaid subject to the condition that the land shall not be leased or mortgaged in whole or in part without the consent of the Governor.

L. E. SMITH,  
Clerk of the Council.

Land Act 1933  
ORDER IN COUNCIL

File No. 2223/75.

WHEREAS by section 34B (1) of the Land Act 1933, it is made lawful for the Governor to revoke an Order in Council issued pursuant to section 33 of that Act. And whereas by Order in Council dated 21 April 1976 Reserve 33869 was vested in the Shire of Wanneroo in trust for the purpose of "Public Recreation".

Now, therefore, the Lieutenant-Governor and Deputy of the Governor, by and with the advice and consent of the Executive Council, hereby directs that the beforementioned Order in Council be revoked and the Vesting Order cancelled accordingly.

L. E. SMITH,  
Clerk of the Council.

At a Meeting of the Executive Council held in the Executive Council Chamber, at Perth, this 31st day of March, 1987, the following Orders in Council were authorised to be issued:—

Land Act 1933  
ORDERS IN COUNCIL

WHEREAS by section 33 of the Land Act 1933, it is made lawful for the Governor to direct that any Reserve shall vest in and be held by any person or persons to be named in the order in trust for the like or other public purposes to be specified in such order; and whereas it is deemed expedient as follows:—

File No. 8511/99.—That Reserve No. 972 (Victoria Location 11688) should vest in and be held by the Water Authority of Western Australia in trust for the purpose of "Water Supply".

File No. 2491/91 V2.—That Class "A" Reserve No. 2146 (Swan Location 10777) should vest in and be held by the Shire of Swan in trust for the purpose of "Recreation".

File No. 8000/11.—That Reserve No. 14114 (Minnivale Lots 33, 64, 87 and 106) should vest in and be held by the National Parks and Nature Conservation Authority in trust for the purpose of "Conservation of Flora and Fauna".

File No. 1585/09.—That Reserve No. 14116 (Minnivale Lot 88) should vest in and be held by the Water Authority of Western Australia in trust for the purpose of "Water Supply and Conservation of Flora and Fauna".

File No. 15313/10 V3.—That Reserve No. 15912 (Northam Lot 384) should vest in and be held by the Water Authority of Western Australia in trust for the purpose of "Office Site (Water Authority of Western Australia)".

File No. 1261/15.—That Reserve No. 16172 (Minnivale Lots 90 and 91) should vest in and be held by the Water Authority of Western Australia in trust for the purpose of "Water Supply and Conservation of Flora and Fauna".

File No. 2045/35 V2.—That Class "A" Reserve No. 21451 (Sussex Locations 3843, 4546, 4606 and 4798) should vest in and be held by the National Parks and Nature Conservation Authority in trust for the purpose of "National Park".

File No. 1161/40.—That Reserve No. 22183 (Victoria Location 11714) should vest in and be held by the Shire of Greenough in trust for the purpose of "Recreation and Park".

File No. 2159/52.—That Class "A" Reserve No. 24482 (Plantagenet Locations 3362 and 7595) should vest in and be held by the National Parks and Nature Conservation Authority in trust for the purpose of "National Park".

File No. 3857/53.—That Reserve No. 25832 (Swan Location 6668) should vest in and be held by the Minister for Works in trust for the purpose of "Government Requirements (Depot Site)".

File No. 3502/63.—That Reserve No. 27291 (Swan Location 7829) should vest in and be held by the City of Belmont in trust for the purpose of "Public Recreation".

File No. 2746/65.—That Reserve No. 27811 (Canning Locations 1992 and 2171) should vest in and be held by the City of Armadale in trust for the purpose of "Public Recreation".

File No. 384/69.—That Class "A" Reserve No. 29729 (Geraldton Lots 2500, 2859 and the contiguous strip of Crown Land) should vest in and be held by the Town of Geraldton in trust for the purpose of "Public Recreation".

File No. 1487/69.—That Class "A" Reserve No. 29860 (Roe Location 3099) should vest in and be held by the National Parks and Nature Conservation Authority in trust for the purpose of "Conservation of Flora and Fauna".

File No. 546/70.—That Reserve No. 30561 (Beverley Lots 344 and 366) should vest in and be held by the Shire of Beverley in trust for the purpose of "River Foreshore".

File No. 1609/72.—That Reserve No. 32158 (Cockburn Sound Location 2860) should vest in and be held by the Shire of Mandurah in trust for the purpose of "Public Recreation".

File No. 1320/74.—That Reserve No. 32632 (Esperance Lots 369 and 370) should vest in and be held by the Shire of Esperance in trust for the purpose of "Recreation and Hall Site".

File No. 1862/974.—That Reserve No. 32679 (Cockburn Sound Location 2303) should vest in and be held by the Water Authority of Western Australia in trust for the purpose of "Water Supply Depot".

File No. 3181/973.—That Reserve No. 32851 (King Location 420) should vest in and be held by the Shire of Wyndham-East Kimberley in trust for the purpose of "Parkland".

File No. 1824/24.—That Reserve No. 33269 (Ruabon Lot 14) should vest in and be held by the National Parks and Nature Conservation Authority, in trust for the purpose of "Conservation of Flora and Fauna".

File No. 4611/74.—That Reserve No. 33761 (Canning Location 2747) should vest in and be held by City of Armadale in trust for the purpose of "Public Recreation".

File No. 1545/76.—That Reserve No. 34326 (Jandakot Agricultural Area Lot 472) should vest in and be held by the City of Armadale in trust for the purpose of "Public Recreation".

File No. 2087/979 D.—That Reserve No. 36404 (Cockburn Sound Location 2601) should vest in and be held by the Shire of Mandurah in trust for the purpose of "Drain".

File No. 2251/79.—That Reserve No. 36601 (Swan Locations 10080 and 10857) should vest in and be held by the City of Wanneroo in trust for the purpose of "Public Recreation".

File No. 554/981.—That Reserve No. 37511 (Kununurra Lot 2242) should vest in and be held by the Executive Director, Department of Conservation and Land Management in trust for the purpose of "Depot Site".

File No. 2741/981.—That Reserve No. 37712 (Canning Location 3318) should vest in and be held by the City of South Perth in trust for the purpose of "Public Recreation".

FEB

File No. 54/64.—No. 29376 (Derby Lot 648) being changed from "Power House and Works Depot Site" to "Powerhouse, Depot and Quarters". (Public Plan Derby 1:2 000 03.06 (Wodehouse Street).)

File No. 2667/61.—No. 29728 (Kununurra Lot 239) being changed from "Depot Site (Main Roads Department)" to "Office and Depot Site (Main Roads Department)". (Public Plan Kununurra 1:2 000 23.16 (Bloodwood Drive).)

File No. 1320/74.—No. 32632 (Esperance Lots 369 and 370) being changed from "Church Site—Jehovah's Witness" to "Recreation and Hall Site". (Public Plan Esperance 1:2 000 16.13 (Black Street).)

File No. 1824/24.—No. 33269 (Ruabon Lot 14) being changed from "Recreation" to "Conservation of Flora and Fauna". (Public Plan Ruabon Townsite (Hithergreen Road).)

File No. 1306/73.—No. 33607 (Cottesloe Lot 350) being changed from "Fire Station Site" to "Railway Purposes". (Public Plan Perth 1:2 000 07.19 (Curtin Avenue).)

File No. 2064/978.—No. 35491 (Swan Location 9840) being changed from "Children's Cottage (Community Welfare)" to "Hostel Site". (Public Plan Perth 2 000 12.30 (Lawley Street, Yoking).)

File No. 554/981.—No. 37511 (Kununurra Lot 2242) being changed from "Depot Site (Forests Department)" to "Depot Site". (Public Plan Kununurra 1:2 000 22.16 and 23.16 (Coolibah Drive).)

N. J. SMYTH,  
Executive Director.

NOTICE OF INTENTION TO GRANT A LEASE

Department of Land Administration,  
Perth, 20 March 1987.

Corres 2622/986.

IT is hereby advised that it is intended to grant a Special Lease over King Location 376 for the purpose of "Extension to Abattoirs" for a term expiring 31 March 2005.

N. J. SMYTH,  
Executive Director.

LAND ACT 1933

Notice of Intention to Grant a Special Lease  
under Section 116.

Department of Land Administration,  
Perth, 20 March 1987.

Corres. 2089/985.

IT is hereby notified that it is intended to grant a lease of Lyndon location 137 to Gabatha Nominees Pty Ltd for a term of 21 years for the purpose of "Homestead and Tourist Facilities".

N. J. SMYTH,  
Executive Director.

PARKS AND RESERVES ACT 1895

Class "A" Reserve 24482

Cancellation of Appointment of Board

Department of Land Administration,  
Perth, 10 April 1987.

File No. 2159/52.

HIS Excellency the Governor in Executive Council has been pleased to approve of the cancellation of the National Parks Board of Western Australia as a Board to control and manage Class "A" Reserve No. 24482 (William Bay National Park).

N. J. SMYTH,  
Executive Director.

File

AMENDMENT OF BOUNDARIES AND  
REDESCRIPTION

Burracoppin Townsite

Department of Land Administration,  
Perth, 10 April 1987.

File No. 11070/02V3.

HIS Excellency the Governor in Executive Council has been pleased to approve, under section 10 of the Land Act 1933 of the amendment and redescription of the boundaries of Burracoppin Townsite to comprise the area as described in the Schedule hereunder.

Schedule

All that portion of land bounded by lines starting from the southwestern corner of the southwestern severance of Avon Location 12994 and extending northeasterly along the southeastern boundary of that severance and onwards to the southwestern corner of the southeastern severance of the last-mentioned location; thence northeasterly and southeasterly along boundaries of that severance to the westernmost southwestern corner of the southern severance of Location 4388; thence southeasterly along the southwestern boundary of that severance and onwards to the northernmost northwestern boundary of the eastern severance of Reserve 18613; thence northeasterly, southeasterly again northeasterly and again southeasterly along boundaries of that severance and onwards to the northwestern boundary of Location 23336; thence southwesterly along that boundary to the easternmost northeastern corner of Location 24887; thence generally southwesterly, southeasterly, southwesterly, northwesterly and again southwesterly along boundaries of that location to a line in prolongation southeasterly of the westernmost southwestern boundary of the central severance of Reserve 18613; thence northwesterly to and northwesterly along that boundary to a line in prolongation northeasterly of the northwestern boundary Location 24153; thence southwesterly to and southwesterly along that boundary to the easternmost northern corner of Location 23048; thence southwesterly and northwesterly along boundaries of that Location to the southeastern corner of Location 13414; thence northwesterly along the northeastern boundary of that location and onwards to the southeastern boundary of Reserve 10907; thence northeasterly, northwesterly and westerly along boundaries of that reserve to a line in prolongation southeasterly of the southernmost northeastern boundary of the southern severance of Location 12995 and thence northwesterly to and northwesterly and northeasterly along boundaries of that location to the starting point.

(Public Plan: Burracoppin Townsite.)

Department of Conservation  
and Land Management  
15 APR 1987  
COMO, W.A.

N. J. SMYTH,  
Executive Director.

LAND ACT 1933

Land Release

Department of Land Administration,  
Perth, 10 April 1987.

Corres. 2003/984.

HIS Excellency the Governor in Executive Council has been pleased to approve under section 45A of the Land Act 1933 of Swan Location 6391 having an area of 1.153 4 hectares being made available for sale to adjoining holders only at the purchase price of one hundred dollars (\$100).

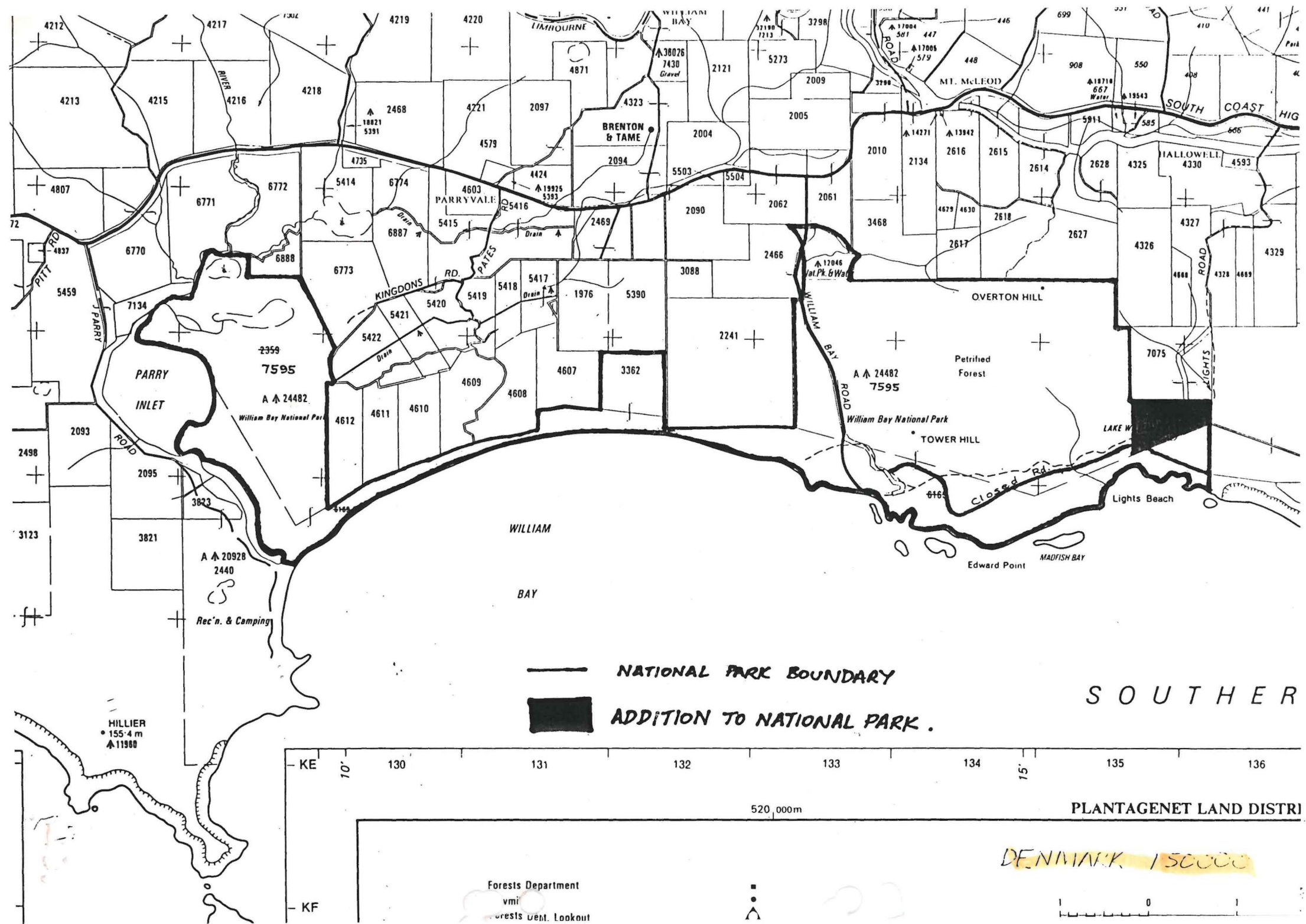
The purchaser is required to give a written undertaking to amalgamate the lot granted with his existing holding upon issue of the Crown Grant.

Applications accompanied by the full purchase price and Crown Grant fee of \$35 must be lodged at the Department of Land Administration on or before Wednesday, 15 April, 1987.

Public Plan Perth 2 000 24.33.

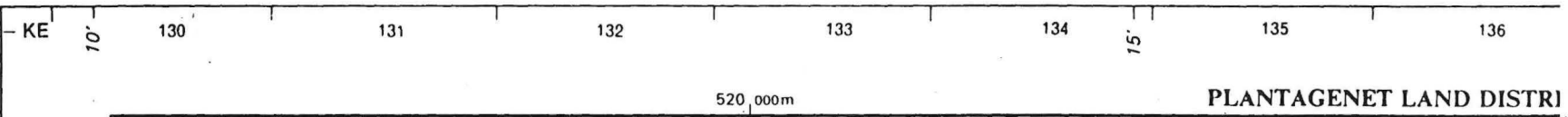
R. W. MICKLE,  
Director,  
Land Operations Division.

DONE ON 26-7-88




NATIONAL PARK BOUNDARY  
 ADDITION TO NATIONAL PARK.

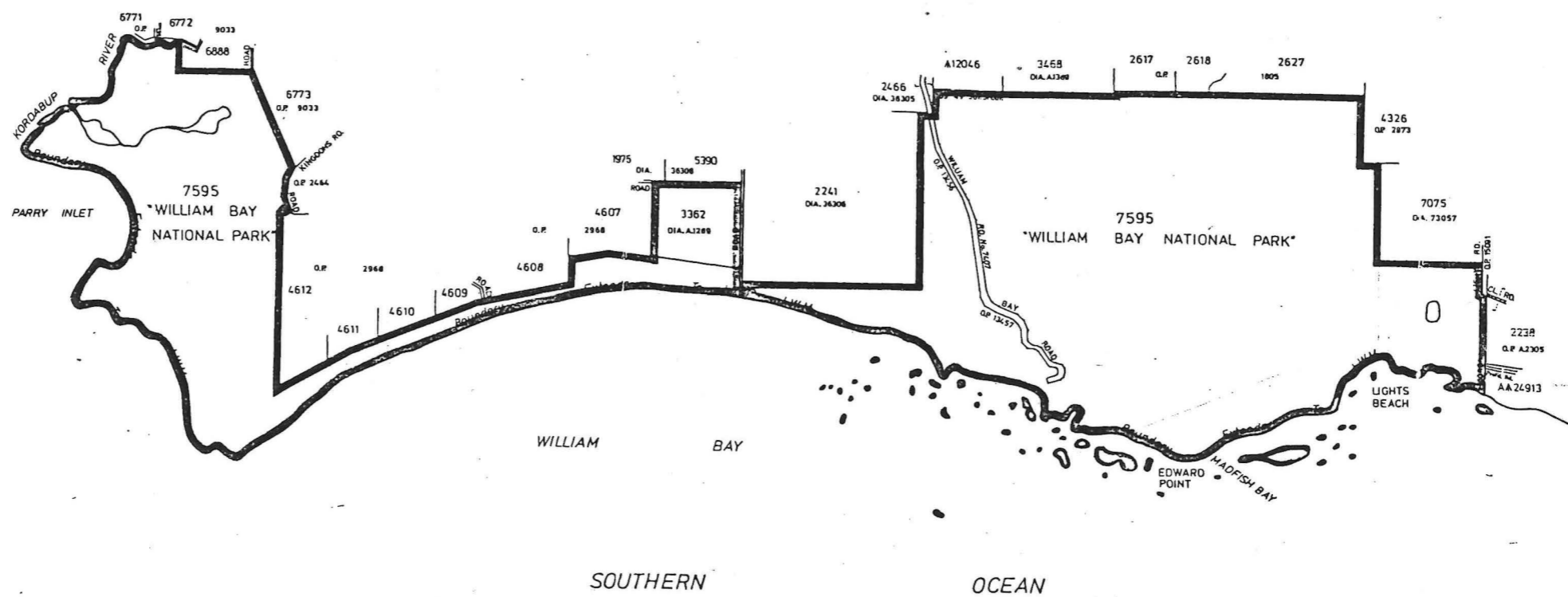
S O U T H E R



DENMARK 1:50000

Forests Department  
 vmi  
 Forests Dept. Lookout





Note :- CHARTINGS TO SUITABLY ENDORSE Misc Plan 499 UPON REGAZETTING OF A 24482  
 PLANTAGENET LOTS 2359 & 6169 TO BE CANCELLED UPON REGAZ OF A 24482.

Water lines shown on this plan do not necessarily depict an exact cadastral boundary

RESERVE No. A24482		Purpose <i>National Park and Water</i>		Area abt. 1705.0000 ha.	
CORR. No. 2159/52		AMENDMENTS		SCALE 1:25000	
DISTRICT PLANTAGENET		Gaz	Page	Intls	Gaz
PUBLIC PLANS 1:25000's					
Owingup S.E., Ratcliffe NW & Parry Inlet N.E.					
PREPARED BY B. TAYLOR Date 17.2.1986					
CAL BOOK REF. B Taylor Book 1 Page 43-44					
CHECKED <i>[Signature]</i> 5.5.86					
Supt. MAPPING BRANCH		SUBJECT 'O' SURVEY		RESERVE PLAN No. 261	