


NATURE RESERVE

RESERVE NO: 24534

| | GOVERNMENT GAZETTE Date | Page No. |
|--|----------------------------|----------|
| FILE NUMBER: 1081/76 | | |
| PURPOSE: Conservation of Flora & Fauna | 10.6.83 | 1789 |
| NAME: | | |
| CLASS (Land Act): | | |
| AREA: 307.3009 ha | 31.8.56 | 2186 |
| VESTING: W.A.W.A. | 10.6.83 | 1773 |
| LOCATION NO(S): Ningham 3153 | | |
| CLASSIFICATION: (Wildlife Act Section 12A) | | |
| LITHO: 66/80 C,D3 | | |
| LOCAL AUTHORITY: MT MARSHALL SHIRE | | |
| <u>Notes:</u> | | |

018591F3102

6/11
JV



Department of
LAND ADMINISTRATION

Department of Conservation
and Land Management
03 NOV 1989
COMO, W.A.

Your Ref:

Our Ref: 1900/984 CC:LW

Telephone: 323 1614 C. CARROLL
Enquiries:

EXECUTIVE DIRECTOR
DEPARTMENT OF CONSERVATION
AND LAND MANAGEMENT

DEPARTMENT OF CONSERVATION
AND LAND MANAGEMENT
31 MAY 1989
COMO, W.A.

STY
DIRECT

Dear Sir

I advise for your information that Executive Council has:-

1. Issued an Order in Council revoking the Orders in Council whereby Reserve No.s 17946, 18340, 18342, 18381, 18950, 19036, 19093, 19116, 19118, 19650, 20262, 20479, 20482, 20834, 21056, 21153, 21230, 21830, 21981, 22792, 23008, 23141, 23156, 23171, 23316, 23325, 23566, 23665, 23934, 24532, 24534, 24677, 24835, 24891, 24912, 24944, 24979, 25112, 25546, 25809, 26196, 26266, 26403, 26508, 26564, 26569, 26661, 26687, 26792, 26809, 26819, 27108, 27146, 27283 and 27354 were vested in the Western Australian Wildlife Authority in trust for the purpose of "Conservation of Flora and Fauna" and approve the cancellation of the relevant Vesting Orders accordingly.
2. Issued a Proclamation cancelling the reservation as of Class "B" of Reserve No. 24979 "Conservation of Flora and Fauna".
3. Issued a Proclamation classifying as of Class "A" Reserve No.s 17946, 18340, 18342, 18381, 18950, 19036, 19093, 19116, 19118, 19650, 20262, 20479, 20482, 20834, 21056, 21153, 21230, 21830, 21981, 22792, 23008, 23141, 23156, 23171, 23316, 23325, 23566, 23665, 23934, 24532, 24534, 24677, 24835, 24891, 24912, 24944, 24979, 25112, 25546, 25809, 26196, 26266, 26403, 26508, 26564, 26569, 26661, 26687, 26792, 26809, 26819, 27108, 27146, 27219, 27283 and 27354 "Conservation of Flora and Fauna".
4. Issued Orders in Council directing that Class "A" Reserve No.s 17946, 18340, 18342, 18381, 18950, 19036, 19093, 19116, 19118, 19650, 20262, 20479, 20482, 20834, 21056, 21153, 21230, 21830, 21981, 22792, 23008, 23141, 23156, 23171, 23316, 23325, 23566, 23665, 23934, 24532, 24534, 24677, 24835, 24891, 24912, 24944, 24979, 25112, 25546, 25809, 26196, 26266, 26403, 26508, 26564, 26569, 26661, 26687, 26792, 26809, 26819, 27108, 27146, 27219, 27283 and 27354 shall vest in and be held by the National Parks and Nature Conservation Authority in trust for the purpose of "Conservation of Flora and Fauna".

1. Records - please file
+ return. MKK

4/ Asst Reserves

..12.

Notice to this effect was published in the Government Gazette of May 5, 1989 and I enclose the relevant Vesting Orders.

Would you please return to this Office the superseded Vesting Orders for cancellation.

Yours faithfully

Clawell
for P. COYNE
MANAGER
PROPERTY MANAGEMENT BRANCH
LAND OPERATIONS DIVISION

May 29, 1989

Enc.

PM146LW3

CLERK, WOODVALE - F.Y.I.

1148/980—16235; Jilbadji Locations 983 and 984; 760.2455; Westonia 1:50 000.
 4361/15—16293; Avon Location 18017; 21.5304; Nangeenan 1:50 000.
 371/16—16346; Avon Locations 18023 and 28634 and the land coloured blue on Original Plan 11755; 44.3636; Pickering 1:50 000.
 4225/15—16412; Avon Location 21547; about 60.7028; Quajabin 1:50 000.
 7455/19—16493; Avon Location 21202; 54.4302; Babakin S.W. 1:25 000.
 3494/16—16683; Ninghan Location 1123; 82.8948; Lake Wallambin N.E. 1:25 000.
 2780/18—17055; Kojonup Location 4748; 90.8407; Boscabel N.E. 1:25 000.
 4827/19—17257; Kojonup Location 4749; about 54.2279; Boscabel N.E. 1:25 000.
 6820/20—17771; Ninghan Locations 377 and 4191; 104.5455; Lake Wallambin N.E. 1:25 000.
 1517/21—17778; Ninghan Locations 439, 1088 and 3978; 27.2430; Ballidu S.E. 1:25 000.

Given under my hand and the Public Seal of Western Australia, at Perth, on 18 April 1989.

By His Excellency's Command,

E. K. HALLAHAN,
 Minister for Lands.

GOD SAVE THE QUEEN !

X

Land Act 1933

PROCLAMATION

WESTERN AUSTRALIA } By His Excellency Professor Gordon Reid, Com-
 GORDON REID, } Governor of the Order of Australia, Governor of the
 Governor. } State of Western Australia.
 [L.S.] }

File No. 1900/984.

WHEREAS by section 31 (1) (a) of the Land Act 1933, the Governor may by Proclamation and subject to such conditions as may be expressed therein classify as of Class "A" any such lands of the Crown reserved to Her Majesty for any purpose; and whereas it is deemed expedient that the Reserves listed in the attached schedule for the purpose of "Conservation of Flora and Fauna" as described, should be classified as of Class "A"; now, therefore I, the Governor, with the advice and consent of Executive Council do by this my Proclamation classify as of Class "A" the reserve described in the attached schedule.


Schedule

File No.; Reserve No.; Land Description; Area (hectares); Plan.

545/22—17946; Victoria Location 11535; 259.0619; 190/80.
 3676/23—18340; Denmark Estate Lots 409 and 441; 83.6687; Denmark S.W. 1:25 000.
 866/20—18342; Avon Location 23254; 0.4629; Pantapin 1:50 000.
 4646/23—18381; Ninghan Location 2129; 16.1975; Kalannie 1:50 000.
 2786/25—18950; Ninghan Location 969; 4.0469; Lake Wallambin N.E. 1:25 000.
 1466/25—19036; Ninghan Location 2291; 9.0295; Lake Wallambin N.E. 1:25 000.
 179/63—19093; Williams Location 14715; about 84.9840; Mugerugging N.W. 1:25 000.
 2455/54—19116; Williams Locations 8256 and 9355; 129.4994; Mugerugging N.W. 1:25 000.
 3316/57—19118; Williams Location 14194; 207.7428; Yilliminning 1:50 000.
 3457/26—19650; Ninghan Locations 1138, 1139 and 2771; 62.3191; Kalannie 1:50 000.
 3627/29—20262; Jilbadji Locations 478 and 745; 1018.7072; Moorine Rock 1:50 000.
 6581/13—20479; Williams Location 6277; 64.7497; Piesseville S.W. 1:25 000.
 629/30—20482; Ninghan Location 4239; 188.5640; Kalannie 1:50 000.
 2794/62—20834; Williams Location 9988; 63.3333; Piesseville N.E. and S.E. 1:25 000.

2773/30—21056; Williams Location 11351; 144.5562; Yilliminning N.W. 1:25 000.
 621/988—21153; Avon Location 17066; 40.4686; Doodlakine 1:50 000.
 2580/29—21230; Williams Locations 9325 and 15387; 68.7966; Pingelly S.E. 1:25 000.
 6835/21—21830; Williams Location 3941; 44.7658; Narrogin N.W. 1:25 000.
 2236/20—21981; Avon Location 21687; 215.1714; Mt Observation S.E. 1:25 000.
 671/29—22792; Avon Locations 23870, 28456 and 28701; 668.8153; Wogerlin 1:50 000.
 5647/48—23008; Avon Location 14881; 64.7978; Koorda S.W. 1:25 000.
 2517/25—23141; Avon Location 14754; about 60.7028; Pikaring N.E. 1:25 000.
 1816/982—23156; Avon Location 20153; 343.1734; Cadoux S.W. 1:25 000.
 4537/48—23171; Hay Locations 2023 and 2024; about 607.0285; Kwooncup S.E. 1:25 000.
 4643/51—23316; Melbourne Location 3660; 292.0692; Tanche 1:50 000.
 6041/51—23325; Denmark Estate Lot 378; about 23.4718; Denmark S.W. 1:25 000.
 3315/52—23566; Avon Location 27288; 255.8726; Kellerberrin S.W. 1:25 000.
 4440/52—23665; Ninghan Location 1694; about 105.2183; Cadoux N.W. 1:25 000.
 854/54—23934; Melbourne Location 3726; 212.8369; Capitel S.W. 1:25 000.
 4106/29—24532; Nangeenan Lots 69, 116, 144 to 149 incl. and 152; 60.7682; Nangeenan Townsite.
 2628/56—24534; Ninghan Location 3153; 307.3009; Beacon 1:50 000.
 5915/19—24677; Kojonup Location 7078; 74.6190; Uannap S.W. 1:25 000.
 7945/08—24835; Avon Location 27920; 59.1282; Nangeenan 1:50 000.
 4051/56—24891; Plantagenet Location 7475; 103.6680; Redmond S.E. 1:25 000.
 4830/19—24912; Kojonup Location 9092; about 28.3280; Boscabel N.E. 1:25 000.
 2526/57—24944; Jilbadji Location 752; 416.8869; Moorine Rock 1:50 000.
 4505/57—24979; Lancelin and Edwards Islands; about 8.6189; Lancelin 1:2000 21.06.
 4250/57—25112; Kwolyin Agricultural Area Lot 319; 95.9940; Pantapin N.E. 1:25 000.
 2156/59—25546; Avon Location 28005; 16.1874; Lomo N.W. and S.W. 1:25 000.
 943/60—25809; Plantagenet Location 6803 and Elleker Lots 74, 75, 76, 91 and 92; 192.0107; Torbay N.E. and S.E. 1:25 000 and Elleker Townsite.
 807/13—26196; Wilroy Lot 3; 331.0607; 156/80.
 912/61—26266; Kwolyin Agricultural Area Lots 362 and 391; 148.4741; Pantapin N.E. 1:25 000.
 3351/60—26403; Yilgarn Location 356; 113.3651; Coorancooping 1:50 000.
 2858/20—26508; Nelson Location 12602; 16.1385; Boyup Brook N.E. 1:25 000.
 834/62—26564; Plantagenet Location 5814; 9.7909; Porongurup S.E. and Noorubup S.W. 1:25 000.
 2059/62—26569; Kent Location 1371; 128.4573; Ongerup 1:50 000.
 916/61—26661; Roe Location 2437; about 347.2203; Lake O'Connor 1:50 000.
 626/62—26687; Avon Location 25285; 303.2893; Lake Wallambin S.W. and S.E. 1:25 000.
 986/63—26792; Kent Location 1819; 1038.8609; Woodingellup 1:50 000.
 3411/57—26809; Avon Location 27991; about 107.8487; Kellerberrin N.E. 1:25 000.
 10365/09—26819; Victoria Locations 10634 and 10635; 347.4505; 122/80.
 2933/29—27108; Avon Location 20210; 231.7382; Kwolyin 1:50 000.
 2826/62—27146; Yilgarn Location 1371; 115.9956; Warralakin 1:50 000.
 1584/64—27219; Melbourne Location 3908; 199.7629; Dandaragan 1:50 000.

24.5.89.

1. Lands 

77
EP

1979 at pages 3079-3080 and varied from time to time thereafter by inserting in the Schedule, after Part 15, the following Part—

“ Part 16

All that portion of land bounded by lines starting from the southernmost southwestern corner of Parburdoo Lot 6, as surveyed and shown on Department of Land Administration Original Plan 16987, and extending generally northeasterly and generally easterly along southeastern and southern boundaries of that lot to the prolongation northerly of the eastern side of Robe Avenue; thence southerly to and along that side and onwards to a northwestern boundary of the southeastern severance of Windell Location 30; thence generally southwesterly, generally westerly, northwesterly and northeasterly along boundaries of that severance to a south-western side of Camp Road; thence generally northwesterly and generally southwesterly along sides of that road to an eastern side of Beasley Road and thence northerly and generally northwesterly along sides of that road to the starting point.

(Department of Land Administration Public Plans Parburdoo Regional and Parburdoo 2000 02.34, 03.34, 03.35, 04.34 and 04.35. ”

Given under my hand and the Seal of the State on 2 May 1989.

By His Excellency's Command,

KAY HALLAHAN,
Minister for Local Government.

GOD SAVE THE QUEEN !

At a Meeting of the Executive Council held in the Executive Council Chamber, at Perth, this 18th day of April 1989, the following Orders in Council were authorised to be issued.

Child Welfare Act 1947

ORDER IN COUNCIL

WHEREAS by section 19 (2) (a) of the Child Welfare Act 1947 it is provided that the Governor may appoint such persons, male or female, as he may think fit, to be members of any particular Children's Court and may determine the respective seniorities of such members and whereas by section 19 (1) (b) (ii) of the said Act the Governor may amend, vary or revoke any such appointment: Now therefore His Excellency the Governor by and with the advice and consent of the Executive Council hereby appoints the person named in the First Schedule hereto to be a member of the Children's Court at the place mentioned and hereby revokes the appointment of the persons named in the Second Schedule hereto to be members of the Children's Court at the place mentioned.

First Schedule

Newman—Rhonda Diane Chapman.

Second Schedule

Newman—

Peter John Alfred Collins.
Elizabeth Margaret Jayes.

G. PEARCE,
Clerk of the Council.

Child Welfare Act 1947

ORDER IN COUNCIL

WHEREAS by section 19 (2) (a) of the Child Welfare Act 1947 it is provided that the Governor may appoint such persons, male or female, as he may think fit, to be members of any particular Children's Court and may determine the respective seniorities of such members, and whereas by section 19 (1) (b) (ii) of the said Act the Governor may amend, vary or revoke any such appointment: Now therefore His Excellency the Governor by and with the advice and consent of the Executive Council hereby revokes the appointment of the person named in the Schedule hereto as a member of the Children's Court at the place mentioned.

Schedule

Norseman—Betty Logan.

G. PEARCE,
Clerk of the Council.

Child Welfare Act 1947

ORDER IN COUNCIL

WHEREAS by section 19 (2) (a) of the Child Welfare Act 1947 it is provided that the Governor may appoint such persons, male or female, as he may think fit, to be members of any particular Children's Court and may determine the respective seniorities of such members and whereas by section 19 (1) (b) (ii) of the said Act the Governor may amend, vary or revoke any such appointment: Now therefore His Excellency the Governor by and with the advice and consent of the Executive Council hereby appoints the persons named in the First Schedule hereto to be members of the Children's Court at the place mentioned and hereby revokes the appointment of the persons named in the Second Schedule hereto to be members of the Children's Court at the place mentioned.

First Schedule

Onslow—

Maisie Hyland.
John Hayes.
Elsie Lavinia Munro.

Second Schedule

Onslow—

Alec Francis Tucker.
Kevin Zanetti.

G. PEARCE,
Clerk of the Council.

Land Act 1933

ORDERS IN COUNCIL

WHEREAS by section 33 of the Land Act 1933, it is made lawful for the Governor to direct that any Reserve shall vest in and be held by any person or persons to be named in the order in trust for the like or other public purposes to be specified in such order: And whereas it is deemed expedient as follows—

File No. 1900/984.—That Class “A” Reserves 17946, 18340, 18342, 18381, 18950, 19036, 19093, 19916, 19118, 19650, 20262, 20479, 20482, 20834, 21056, 21153, 21230, 21830, 21981, 22792, 23008, 23141, 23156, 23171, 23316, 23325, 23566, 23665, 23934, 24532, 24534, 24677, 24835, 24891, 24912, 24944, 24979, 25112, 25546, 25809, 26196, 26266, 26403, 26508, 26564, 26569, 26661, 26687, 26792, 26809, 26819, 27108, 27146, 27219, 27283 and 27354, should vest in and be held by the National Parks and Nature Conservation Authority in trust for the purpose of “Conservation of Flora and Fauna”.

File No. 1900/984.—That Class “A” Reserves 27384, 27387, 27452, 27837, 28047, 28313, 28317, 28318, 28319, 28471, 28940, 29012, 29018, 29019, 29020, 29021, 29022, 29023, 29025, 29026, 29027, 29253, 29256, 29257, 29258, 29259, 29260, 29303, 29322, 29326, 29576, 29589, 29680, 29810, 30430, 30469, 30516, 30903, 30969, 31561, 31742, 31743, 31744, 31799, 31908, 31909, 31913, 32129, 32130, 32131, 32549, 32776, 32783, 32864, 32865, 32993 and 32995, should vest in and be held by the National Parks and Nature Conservation Authority in trust for the purpose of “Conservation of Flora and Fauna”.

File No. 1900/984.—That Class “A” Reserves 33113, 33828, 33842, 33854, 34197, 34257, 34295, 35217, 35413, 35428, 35621, 36056, 36183, 36334, 36550, 36608, 36967, 37054, 37316, 38296, 38334, 38415, 38522, 38544, 38545, 38574, 38578, 38703, 38800 and 39038, should vest in and be held by the National Parks and Nature Conservation Authority in trust for the purpose of “Conservation of Flora and Fauna”.

File No. 2745/21.—That Class “A” Reserve No. 17826 (Perth Lots S35, 66, 461, 732 and portion of Lot 567) should vest in and be held by the City of Perth in trust for the purpose of “Park Gardens and Parking”.

File No. 169/64.—That Class “A” Reserve No. 27139 (Plantagenet Location 5961) should vest in and be held by the National Parks and Nature Conservation Authority in trust for the purpose of “Conservation of Flora and Fauna”.

File No. 296/61.—That Class “A” Reserve No. 28167 (Peel Estate Lots 26 and 442) should vest in and be held by the National Parks and Nature Conservation Authority in trust for the purpose of “Conservation of Flora and Fauna”.

| | |
|-------|--------------------|
| 38296 | May 16, 1983. |
| 38334 | May 31, 1983. |
| 38415 | August 2, 1983. |
| 38522 | October 25, 1983. |
| 38544 | November 22, 1983. |
| 38545 | November 8, 1983. |
| 38574 | January 24, 1984. |
| 38578 | December 20, 1983. |
| 38703 | March 20, 1984. |
| 38800 | June 26, 1984. |
| 39038 | March 12, 1985. |

| | |
|-------|-------------------|
| 27146 | May 3, 1983. |
| 27219 | January 10, 1979. |
| 27283 | October 1, 1980. |
| 27354 | January 14, 1976. |

Now, therefore, His Excellency the Governor, by and with the advice and consent of the Executive Council, hereby directs that the beforementioned Orders in Council be revoked and the Vesting Orders cancelled accordingly.

G. PEARCE,
Clerk of the Council.

File No. 1900/984.—And whereas by Order in Council issued on dates specified in the attached Schedule the respective Reserves were vested in the Western Australian Wildlife Authority in trust for the purpose of "Conservation of Flora and Fauna".

| Schedule | |
|--------------|------------------------|
| Reserve Nos; | Order in Council Date. |
| 17946 | January 10, 1984. |
| 18340 | March 5, 1980. |
| 18342 | September 22, 1976. |
| 18381 | October 1, 1980. |
| 18950 | May 31, 1983. |
| 19036 | May 31, 1983. |
| 19093 | June 9, 1972. |
| 19116 | June 7, 1978. |
| 19118 | January 11, 1978. |
| 19650 | February 8, 1979. |
| 20262 | September 9, 1970. |
| 20479 | March 21, 1979. |
| 20482 | August 21, 1984. |
| 20834 | May 24, 1978. |
| 21056 | January 10, 1973. |
| 21153 | August 3, 1981. |
| 21230 | March 17, 1971. |
| 21830 | July 21, 1977. |
| 21981 | September 9, 1970. |
| 22792 | October 4, 1979. |
| 23008 | February 19, 1985. |
| 23141 | November 16, 1977. |
| 23156 | May 31, 1983. |
| 23171 | June 22, 1977. |
| 23316 | May 16, 1983. |
| 23325 | August 3, 1981. |
| 23566 | November 9, 1978. |
| 23665 | October 4, 1979. |
| 23934 | August 16, 1978. |
| 24532 | July 19, 1983. |
| 24534 | May 31, 1983. |
| 24677 | July 19, 1978. |
| 24835 | July 24, 1984. |
| 24891 | January 10, 1979. |
| 24912 | April 8, 1970. |
| 24944 | August 2, 1983. |
| 24979 | October 30, 1976. |
| 25112 | August 8, 1979. |
| 25546 | September 17, 1980. |
| 25809 | February 23, 1977. |
| 26196 | September 18, 1979. |
| 26266 | August 3, 1981. |
| 26403 | May 3, 1983. |
| 26508 | September 17, 1980. |
| 26564 | February 7, 1984. |
| 26569 | July 1, 1970. |
| 26661 | August 2, 1983. |
| 26687 | March 18, 1981. |
| 26792 | May 24, 1978. |
| 26809 | September 13, 1978. |
| 26819 | December 13, 1978. |
| 27108 | October 17, 1979. |

Land Act 1933

ORDERS IN COUNCIL

WHEREAS by section 33 of the Land Act 1933, it is made lawful for the Governor to direct that any Reserve shall vest in and be held by any person or persons to be named in the order in trust for the like or other public purposes to be specified in such order: And whereas it is deemed expedient as follows—

File No. 1391/67—That Class "A" Reserve No. 29255 (Sandland Island) should vest in and be held by the National Parks and Nature Conservation Authority in trust for the purpose of "Conservation of Flora and Fauna".

File No. 1390/67—That Class "A" Reserve No. 29254 (Wedge Island) should vest in and be held by the National Parks and Nature Conservation Authority in trust for the purpose of "Conservation of Flora and Fauna".

File No. 1388/67—That Class "A" Reserve No. 29252 (Green Islets Group—North, South and Buller Islands and Whittell Islets) should vest in and be held by the National Parks and Nature Conservation Authority in trust for the purpose of "Conservation of Flora and Fauna".

Now, therefore, His Excellency the Governor, by and with the advice and consent of the Executive Council, does hereby direct that the beforementioned Reserves shall vest in and be held by the aforementioned bodies in trust for the purposes aforesaid, subject nevertheless to the powers reserved to him by section 37 of the said Act.

G. PEARCE,
Clerk of the Council.

Land Act 1933

ORDER IN COUNCIL

File No. 1900/984.

WHEREAS by section 34B(1) of the Land Act 1933, it is made lawful for the Governor to revoke an Order in Council issued pursuant to section 33 of that Act. And whereas by Order in Council dated 9 November, 1978 Class "B" Reserve No's 29252, 29254 and 29255 were vested in the Western Australian Wildlife Authority in trust for the purpose of "Conservation of Flora and Fauna".

Now, therefore, His Excellency the Governor, by and with the advice and consent of the Executive Council, hereby directs that the beforementioned Order in Council be revoked and the Vesting Order cancelled accordingly.

G. PEARCE,
Clerk of the Council.

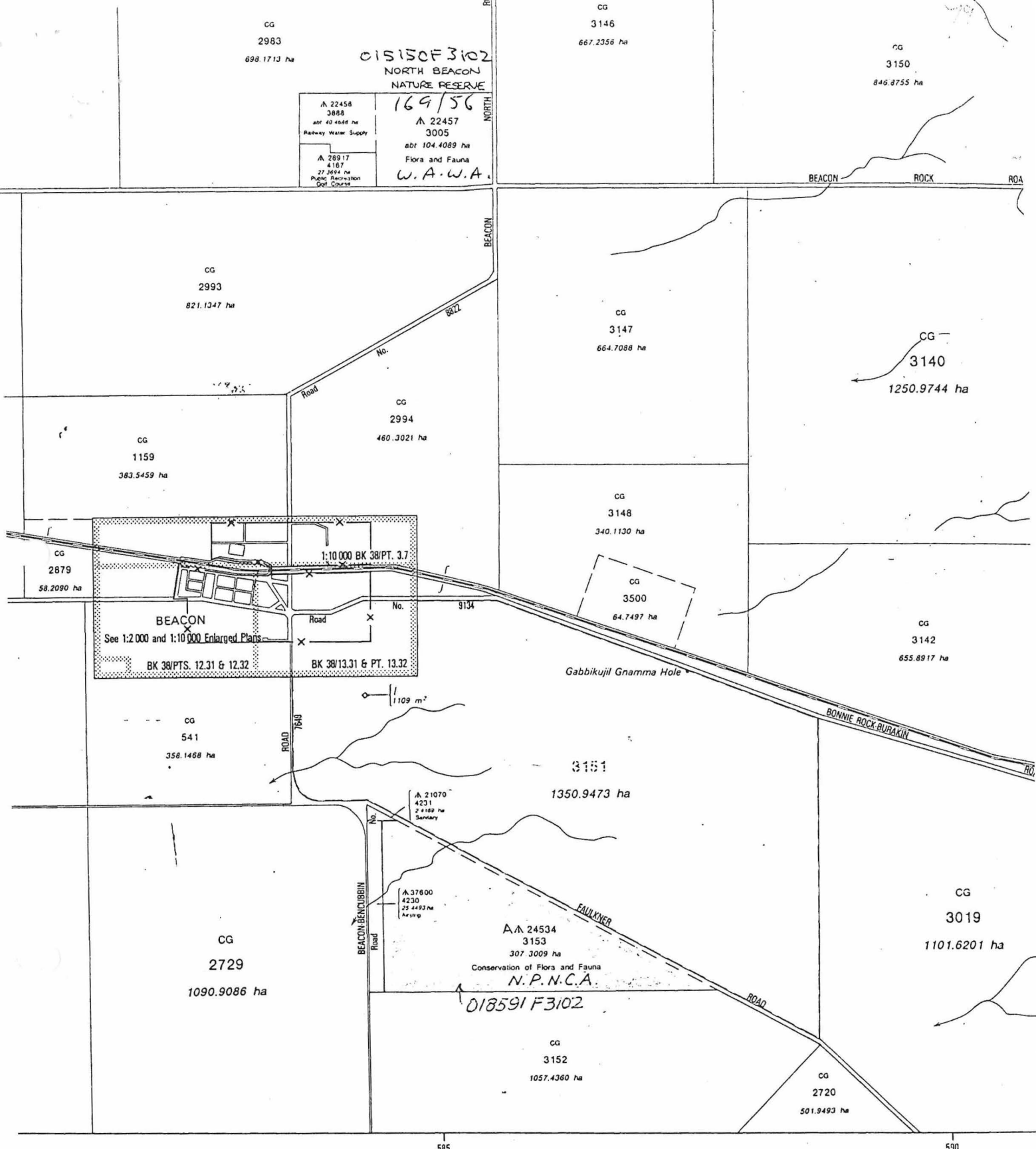
AT a meeting of the Executive Council held in the Executive Council Chambers, at Perth, on 2 May 1989 the following Orders in Council were authorised to be issued.

Land Act 1933


ORDERS IN COUNCIL

WHEREAS by section 33 of the Land Act 1933, it is made lawful for the Governor to direct that any Reserve shall vest in and be held by any person or persons to be named in order in trust for the like or other public purposes to be specified in such order: And whereas it is deemed expedient as follows—

File No. 1136/72—Reserve No. 29876 (Canning Locations 2236 and 2619) should vest in and be held by the Water Authority of Western Australia in trust for the purpose of "Drainage".



Scale 1 : 50 000



Part Beacon

Leasehold ; Lease
 and Act, Forest Act.....
 Area or Estate Lot.....

CG 363
 1223
 A 19747 F A 146
 25
 56.....(Subdivided)

Airstrip.....
 Rock.....
 River or Watercourse ; direction of flow..



Subdivided Location.....
 Grouped Location.....
 Surveyed Road.....