

## RESERVE ACTION SHEET - CONSERVATION RESERVES

**RESERVE No. 25912**

### REASON FOR ACTION

The reserve was previously vested in the Department of Agriculture for the purpose of "Marram Production". The *Yalgorup National Park Management Plan 1995-2005* recommended the reserve should be considered for addition to the National Park as it has high coastal management and rehabilitation value. The Department of Agriculture agreed to the change in vesting provided that could retain access to the Reserve to propagate and harvest marram grass, if required.

In order to allow continued propagation and harvesting of the marram grass the Reserve has been set aside as a *Conservation and Land Management Act 5(1)(h)* reserve for the purpose of "National Park and Propagation and Harvesting of Marram Grass". The reserve is vested in the Conservation Commission of Western Australia.

Area: 67.1682 hectares

Date of amendment: 21 March 2001 (p. 288)      Customer Advice: p. 284  
 Plans at folios: pp. 285-287  
 Native title clearance: previously vested (no advice on file on regarding extinguishment)  
 Recommended IUCN classification: II

OFFICER	ACTION	
1 <b>CONSERVATION ESTATE OFFICER</b>	Send copies of advice & maps to: - Lisa Wright, Woodvale - Manager, Swan Coastal District - Manager, Swan Region - Melissa D'Silva, Finance	_____ _____ _____ _____
2 <b>LAND ACQUISITION OFFICER</b>	to note:	_____
3 <b>UNIT LEADER, LAND &amp; EXTERNAL FUNDING</b>	to note & approve IUCN classification: to note native title clearance:	_____
4 <b>DIRECTOR, NATIONAL PARKS</b>	to note:	_____
5 <b>RECORDS</b>	to note	_____
6 <b>CONSERVATION ESTATE OFFICER</b>	reserve details to inside cover:	_____

**Customer Advices for Reserve Actions  
1/09/2001 - 30/09/2001**

**Shire of Waroona 1/09/2001 - 30/09/2001**

Reserve No.	Land Description	DOLA File No.	Volume/Folio	Action	Document No.	Registered	Street Name	Area	Public Plans
25912		11409-1905-01RO	3079-439	Revocation of Management Order (Chief Executive Officer of the Department of Agriculture.) for the designated purpose of "Propagation & Harvesting of Marram Grass".	H699402	21/03/2001		67.1682 Ha	Yalgorup (2) 01.03, Lake Clifton NE (25)
25912		11409-1905-01RO	3123-612	Management Order to Conservation Commission of Western Australia Cnr Hackett Drive & Australia II Drive CRAWLEY W.A 6009 for the designated purpose of "National Park and Propagation & Harvesting of Marram Grass".	H699404	21/03/2001		67.1682 Ha	Yalgorup (2) 01.03, Lake Clifton NE (25)
25912	Wellington Location 1946	11409-1905-01RO	3079-439	Change of Purpose to "National Park and Propagation & Harvesting of Marram Grass".	H699403	21/03/2001		67.1682 Ha	Yalgorup (2) 01.03, Lake Clifton NE (25)

• TENIS d'base amended  
- whole folder


CONSERVATION ESTATE OFFICER  
LAND ADMINISTRATION SECTION  
PARK POLICY AND TOURISM BRANCH

Reserve 25912 within SWAN/SWAN COASTAL Region/District, was created/amended, effective from 21 MARCH 2001.

Copies of notification of this action and amended plans have been placed at folios 279 - 283.

Would you please advise the relevant offices of this amendment through your Reserve Action Sheet.

Recommended IUCN classification II

  
\_\_\_\_\_

Program Leader  
Tenure Group, GIS  
Information Management Branch

11-11-02

# Yalgorup National Park


---

Management Plan

---

1995-2005

---



MANAGEMENT PLAN No. 29



Department of Conservation  
and Land Management



National Parks and Nature  
Conservation Authority

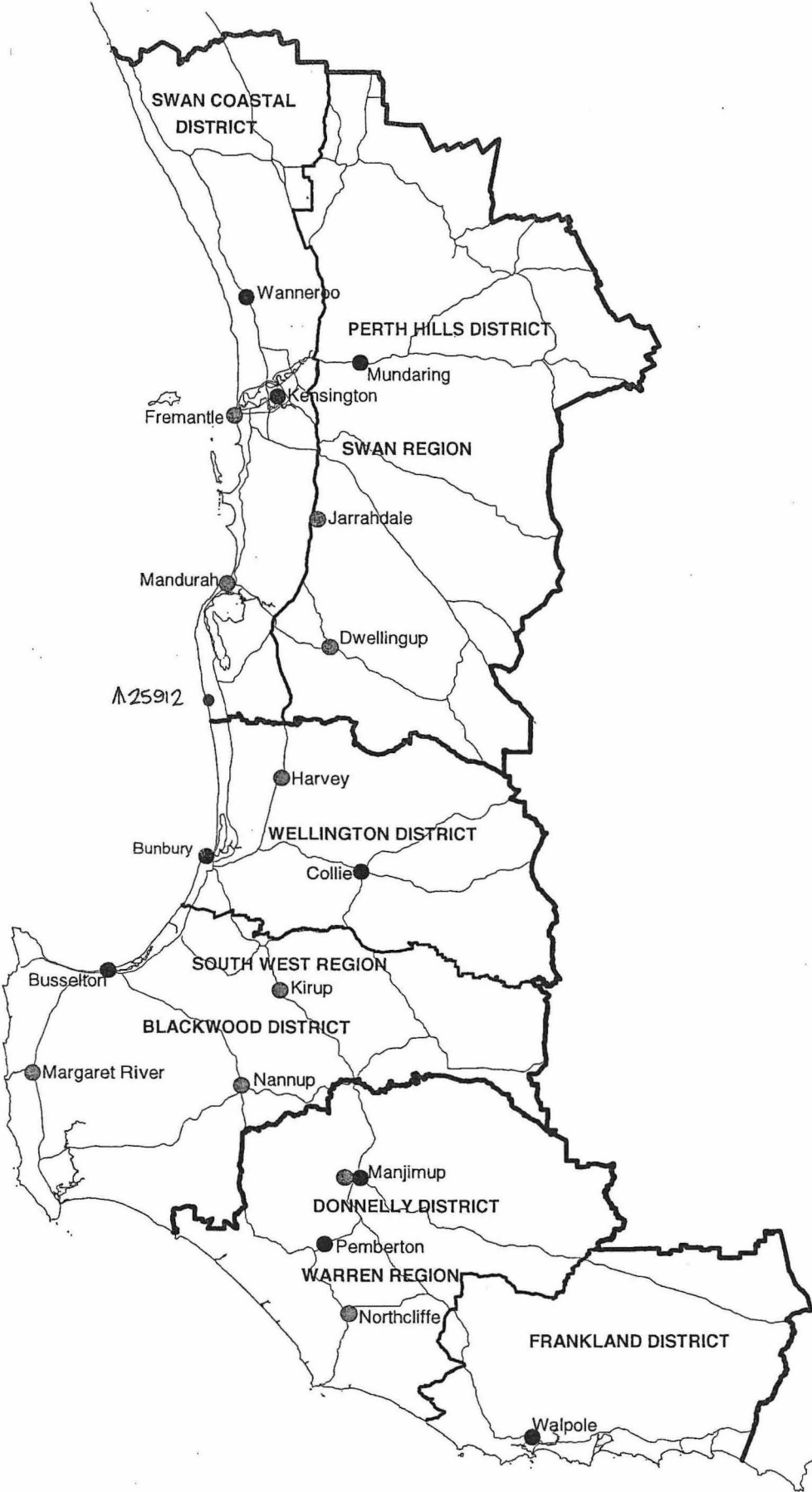
**TABLE 2. RESERVES WHICH SHOULD BE CONSIDERED FOR INCLUSION IN YALGORUP NATIONAL PARK OR AT LEAST MANAGED IN A MANNER COMPATIBLE WITH THE PARK**

<b>Reserve</b>	<b>Location</b>	<b>Present Purpose</b>	<b>Reasons for being considered for Inclusion</b>
Melros Reserve 33139	Mandurah City	Youth Camp Site	High Conservation and Recreation Value.
Tims Thicket Reserve 24198	Mandurah City	Camping and Recreation	High Conservation and Recreation Value
Foreshore Reserves 40372 and 33285	Mandurah City	Public Recreation	High Environmental Protection Value.
Foreshore Reserves 32261 and 33843 and 28796	Waroona Shire (unvested)	Public Recreation	High Environmental Protection Value.
Foreshore Reserve 34745	Harvey Shire	Public Recreation	High Environmental Protection Value
Marram Grass Reserve 25912	Waroona Shire (Dept. of Agriculture)	Marram Production	High Coastal Management Rehabilitation Value.
Lake Clifton Townsite	Waroona Shire	Vacant Crown Land	High Conservation and Recreation Value
Foreshore Reserve 27458	Harvey Shire	(unvested)	High Environmental Protection Value.

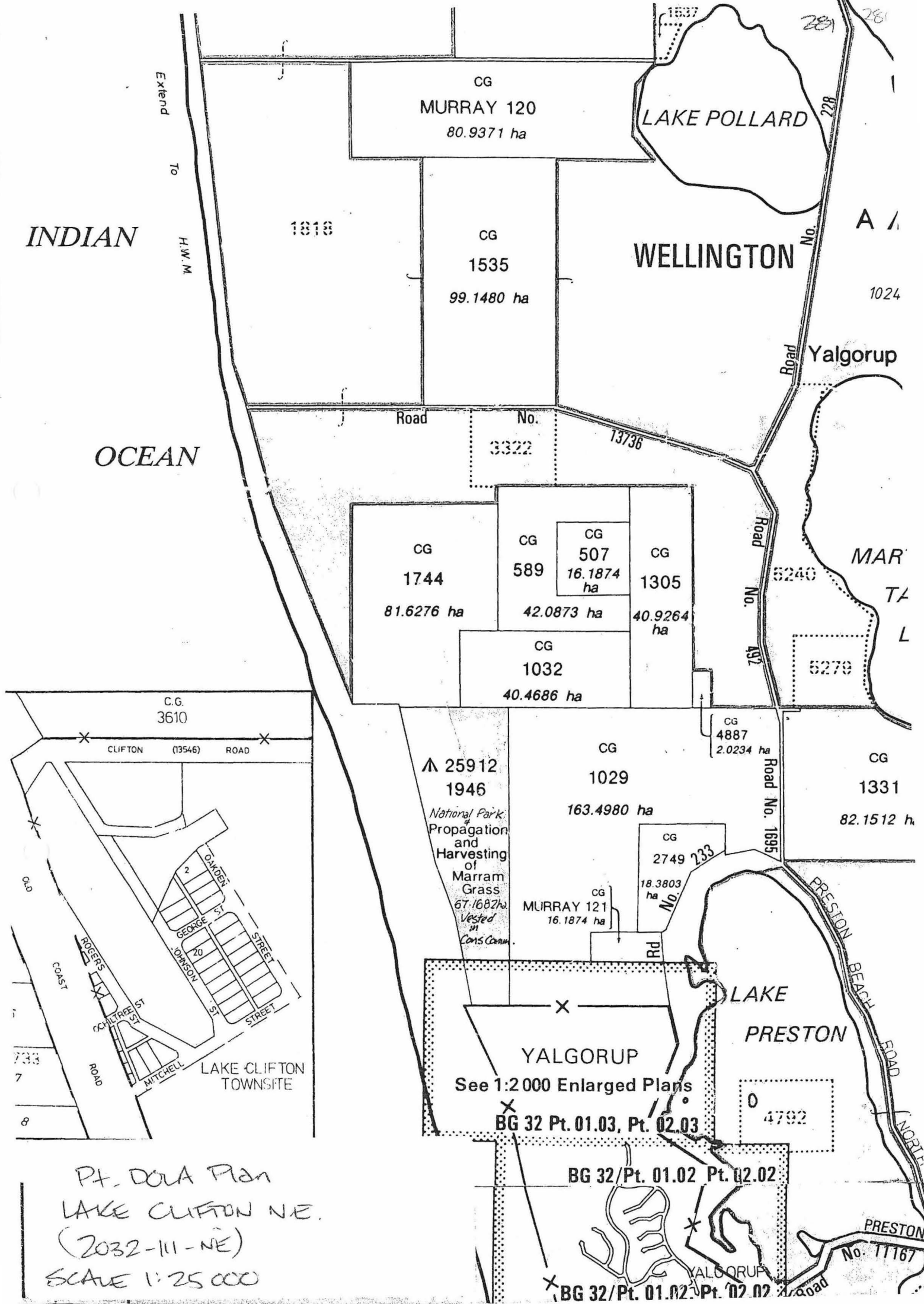
Managing coastal areas has become an increasingly important responsibility for CALM in the last few years. Reserve 25912, which is vested in the Department of Agriculture for the propagation and harvesting of marram grass, lies just north-west of the Preston Beach Townsite (see Map 2). It would be appropriate for this reserve to be vested in CALM.

Road reserves within the Park, which are no longer required or which need to be removed because of conservation considerations, are subject to negotiations between local government, CALM and other parties who may be affected if the road is closed. Road reserves that have not been developed close to the edge of any of the lakes should become part of the National Park to conserve and protect the Park's values.

Private property owners near the lakes and, in particular, owners of property adjacent to Lake Clifton and Lake Preston, need to be kept informed of opportunities to manage their properties in a manner complementary to management of the Park. Local government authorities similarly need to be part of the program to help maintain standards to protect the



**DEPARTMENT OF CONSERVATION AND LAND MANAGEMENT  
REGION AND DISTRICT BOUNDARIES - SOUTH WEST W A  
OCTOBER 2001**



INDIAN

OCEAN

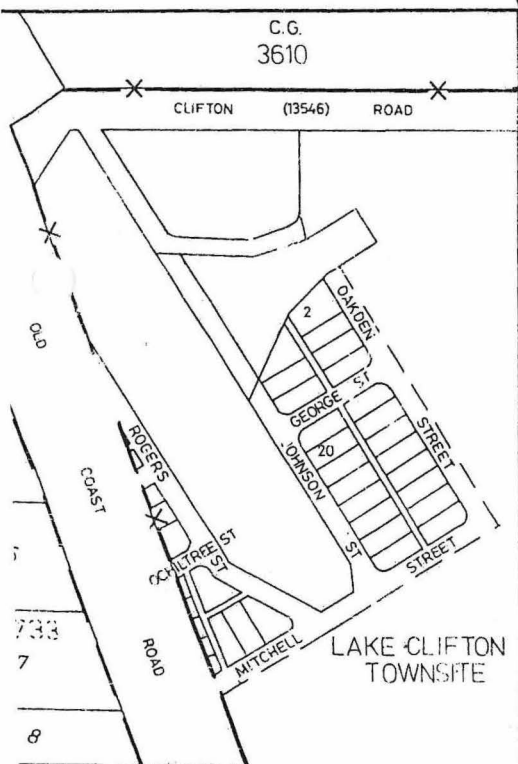
LAKE POLLARD

WELLINGTON

LAKE PRESTON

YALGORUP  
See 1:2000 Enlarged Plans  
BG 32 Pt. 01.03, Pt. 02.03

▲ 25912  
1946  
National Park  
Propagation  
and  
Harvesting  
of  
Marram  
Grass  
67.1602ha  
Vested  
in  
Cons Comm.



Pt. DOLA Plan  
LAKE CLIFTON N.E.  
(2032-111-NE)  
SCALE 1:25000

BG 32/Pt. 01.02 Pt. 02.02  
YALGORUP  
BG 32/Pt. 01.02 Pt. 02.02

CG  
MURRAY 120  
80.9371 ha

CG  
1535  
99.1480 ha

CG  
1744  
81.6276 ha

CG  
589  
42.0873 ha

CG  
507  
16.1874 ha

CG  
1305  
40.9264 ha

CG  
1032  
40.4686 ha

CG  
1029  
163.4980 ha

CG  
4887  
2.0234 ha

CG  
1331  
82.1512 ha

CG  
2749  
18.3803 ha

CG  
MURRAY 121  
16.1874 ha

4792

Extend  
To  
H.W.M.

1818

Road No.  
3322

13736

Road No.  
492

Yalgorup

5240

5270

MAR  
TA  
L

PRESTON  
No. 11167

