# RESERVE GAZETTAL ACTION SHEET FOR REGIONS AND DISTRICTS

LANDS CLERK: Attach a copy of map and forward to the following:

1. REGIONAL MANAGER:
   CENTRAL FOREST, GREENOUGH, GOLDFIELDS, KIMBERLEY, SWAN REGION, PILBARA, SOUTH COAST, SOUTHERN FOREST, WHEATBELT
2. DISTRICT MANAGER: JARRAHDALE
3. CLERK, WOODVALE
4. O.I.C. INVENTORY BUNBURY / KELMSCOTT / MANJIMUP
5. DISTRICT WILDLIFE OFFICER: COMO

REASON FOR GAZETTAL:
To comprise Location 29040 & of its area being increased to about 9,327.57 ha. Increased by 690.20 ha. Change in purpose from "Timber" to "Conservation of Flora & Fauna." change in vesting from "Unvested" to NPNCA.

RESERVE DETAILS

RESERVE NUMBER: 26666
CALM FILE NUMBER: 008396F3102
MAP REFERENCE: CALM/WANDERING & DALE. LANDS/YOURALING SW
SHIRE: MULTI.

CHANGES MADE AT GIVEN GAZETTAL DATE

NAME OF RESERVE:
PURPOSE: "Conservation of Flora & Fauna"
CLASS: "C"
AREA: 9,327.57 ha
VESTING: NPNCA
DATE AND PAGE NO. OF CURRENT GAZETTAL: 18/10/91 Pages 5352 & 5360.

LANDS CLERK

Dale (CALM) 1:50,000.

26/6/92.
DATE

(09) 367 0221

# RESERVE GAZETTAL ACTION SHEET FOR REGIONS AND DISTRICTS

LANDS CLERK: Attach a copy of map and forward to the following:

1. REGIONAL MANAGER:
   CENTRAL FOREST, GREENOUGH, GOLDFIELDS, KIMBERLEY, SWAN REGION, PILBARA, SOUTH COAST, SOUTHERN FOREST, WHEATBELT
2. DISTRICT MANAGER: Jarrahdale
3. CLERK, WOODVALE
4. O.I.C. INVENTORY BUNBURY / KELMSCOTT / MANJIMUP
5. DISTRICT WILDLIFE OFFICER: Como.

REASON FOR GAZETTAL:
Change in purpose from "Conservation of Flora + Fauna" to "Conservation Park". In accordance with EPA System 6 Recommendation C41.

RESERVE DETAILS

RESERVE NUMBER: 26666
CALM FILE NUMBER: 008396F4301
MAP REFERENCE: Wandering NW, NE: Leyton SW, SE 1:25,000
SHIRE: Multi

CHANGES MADE AT GIVEN GAZETTAL DATE

NAME OF RESERVE:
PURPOSE: Conservation Park
CLASS: "C"
AREA: 9327.57 ha
VESTING: NPNCA
DATE AND PAGE NO. OF CURRENT GAZETTAL: 26 June 1992 Page 2730.

S. Watt
LANDS CLERK

2/9/92.
DATE

(09) 367 0221

26/6/92 PVH

DOLA File: 1203/983.

Order in Council gazetted on 9 September 1983 vesting Reserve No. 38444 (Denham Lot 270) in the Minister for Transport for the designated purpose of "Harbour Purposes".

Local Authority—Shire of Shark Bay.

DOLA File: 1103/67.

Order in Council gazetted on 14 March, 1975 vesting Reserve No. 33160 in the Honourable Norman Eric Baxter M.L.C. Minister for Public Health for the time being and his successors in office for the designated purpose of "Government Requirements (Mental Health Services)".

Local Authority—City of Bayswater.

DOLA File: 2624/984.

Order in Council gazetted on 16 May 1986 vesting Reserve No. 39447 (Leeman Lot 615) in the Shire of Coorow for the designated purpose of "Emergency Services Centre".

LYN AULD, Clerk of the Council.

---

**LA202**

## LAND ACT 1933

### ORDERS IN COUNCIL

Vesting of Reserves

By the direction of His Excellency the Governor under section 33 (2), the following reserves have been vested.

DOLA File: 1949/990.

Reserve No. 41887 (Cockburn Sound Location 3067) vested in the Water Authority of Western Australia for the designated purpose of "Drainage Pump Site".

Local Authority—City of Melville.

DOLA File: 2274/991.

Reserve No. 41919 (Bunbury Lot 677) vested in the City of Bunbury for the designated purpose of "Park".

DOLA File: 2166/60.

Reserve No. 26666 (Avon Location 29040) vested in the National Parks and Nature Conservation Authority for the designated purpose of "Conservation of Flora and Fauna".

DOLA File: 2115/991.

Reserve No. 41890 (Coolgardie Lot 2233) vested in the Shire of Coolgardie for the designated purpose of "Services Corridor".

DOLA File: 1283/972.

Reserve No. 32644 (Coolgardie Lot 2121) vested in the Water Authority of Western Australia for the designated purpose of "Water Supply Depot".

Local Authority—Shire of Coolgardie.

DOLA File: 3298/982.

Reserve No. 38082 (Kununurra Lots 1539, 1546, 1548 and 2264) vested in the Shire of Wyndham-East Kimberley for the designated purpose of "Drainage".

DOLA File: 1259/991.

Reserve No. 41904 (Dampier Location 226) vested in the Shire of Broome for the designated purpose of "Camping".

DOLA File: 3278/988.

Reserve No. 41897 (Swan Location 11389) vested in the St. John Ambulance Association in Western Australia Incorporated for the designated purpose of "Ambulance Depot".

Local Authority—City of Wanneroo.

DOLA File: 1382/990.

Reserve No. 41899 (Wongan Hills Lot 731) jointly vested in the Shire of Wongan-Ballidu and the State Housing Commission for the designated purpose of "Housing".

DOLA File: 158/33.

Reserve No. 21092 (Nelson Locations 11686 and 13021) vested in the Shire of Manjimup for the designated purpose of "Sanitary and Rubbish Disposal Site".

DOLA File: 12225/08.

Reserve No. 11611 (Hampton Location 258) vested in the Water Authority of Western Australia for the designated purpose of "Water".

Local Authority—Shire of Boulder.

**LA801**

## LAND ACT 1933
## AMENDMENT OF RESERVES

Made by His Excellency the Governor under section 37.

The following Reserves have been amended.

DOLA File 2403/983.

Reserve No. 38631 (Cockburn Sound Locations 2760 and 2917) "Public Recreation" to exclude that portion of Location 2760 now comprised in Location 3067 on Diagram 90193 and of its area being reduced to 6.307 0 hectares accordingly.

Public Plan: Perth 1:2 000 10.13 Senders Loop. Local Authority—City of Melville.

DOLA File 9101/00.

Reserve No. 12091 (Meekatharra Lots 238 and 313) "Government Requirements" to exclude Lot 313 and of its area being reduced to 1 012 square metres accordingly.

Public Plan: Meekatharra Townsite 3—Oliver Street. Local Authority—Shire of Meekatharra.

DOLA File 2166/60.

Reserve No. 26666 (Avon District) "Timber" to comprise Location 29040 on Land Administration Miscellaneous Plan 1713 and of its area being increased to about 9 327.571 9 hectares.

Public Plan: Youraling S.W., Wandering N.W., N.E. and Luptons S.W., S.E. 1:25 000. Local Authority—Shire of Brookton.

DOLA File 11302/97V6.

Reserve No. 15147 (Allanson Lots 61, 62 and 66) "Excepted from Leasing and Occupation" to exclude Lots 61 and 62 and of its area being reduced to 1 012 square metres accordingly.

Public Plan: Allanson Townsite Renown Street. Local Authority—Shire of Collie.

DOLA File 1136/973.

Reserve No. 35289 (King Location 512) "Natural Regeneration" to exclude that portion now comprised in the area the subject of Land Administration Diagram 90148 and of its area being reduced to 6 023.850 6 hectares accordingly.

Public Plan: Burt Range 1:25 000/4666-11 N.W. Local Authority—Shire of Wyndham-East Kimberley.

DOLA File 2140/970.

Reserve No. 30879 (Menzies Lots 36 and 121) "Housing" to exclude Menzies Lot 36 and of its area being reduced to 1 011 square metres accordingly.

Public Plan: Menzies Townsite Walsh Street. Local Authority—Shire of Menzies.

DOLA File 2578/987.

Reserve No. 34841 (at York) "Recreation" to comprise Lot 588 on Land Administration Diagram 90244 and of its area being reduced to 4.465 8 hectares accordingly.

Public Plan: York BH 34 (2) 27.32. Local Authority—Shire of York.

DOLA File 788/968.

Reserve No. 30265 (at Kulin) "Municipal Buildings" to comprise Lot 310 on Land Administration Diagram 90141 in lieu of Lots 262 and 263 and of its area being increased to 1.454 7 hectares accordingly.

Public Plan: Kulin Townsite Johnston Street. Local Authority—Shire of Kulin.

DOLA File 1283/972.

Reserve No. 32644 (at Coolgardie) "Water Supply Depot" to comprise Lot 2121 as resurveyed on Land Administration Plan 17630 and of its area being reduced to 2.247 8 hectares accordingly.

Public Plan: Coolgardie 1:2 500 9.11 Arizona Street. Local Authority—Shire of Coolgardie.

DOLA File 3298/982.

Reserve No. 38082 (Kununurra Lots 1539, 1546, 1548, 1554 and 2264) "Drainage" to exclude Lot 1554 on Land Administration Plan 15387 and of its area being reduced to 2.155 7 hectares accordingly.

Public Plan: Kununurra 1:2 000 23.17 and 23.18 and Deception Range N.E. 1:25 000. Local Authority—Shire of Wyndham-East Kimberley.

DOLA File 115/968.

Reserve No. 28971 (Swan Location 8278) "Sewerage" to exclude that portion now comprised in Location 11389 as delineated on Land Administration Diagram 90096 and of its area being reduced to 83.210 4 hectares accordingly.

Public Plan: Swan 1:2 000 BG 34/8.04 Mullaloo Drive. Local Authority—City of Wanneroo.

DOLA File 12225/08.

Reserve No. 11611 (Hampton District) "Water" to comprise Location 258 on Land Administration Reserve Diagram 999 and of its area remaining unaltered.

Public Plan: Kurnalpi 1:250 000. Local Authority—Shire of Boulder.

**LA901**

## LAND ACT 1933

### CHANGE OF PURPOSE OF RESERVES

Made by His Excellency the Governor under Section 37.

The purpose of the following reserves have been changed.

DOLA File: 1871/933.

Reserve No. 21456 (Sussex Location 4928) being changed from "Recreation" to "Recreation and Foreshore Management".

Public Plan: Karridale 1929-IV NE Rosa Glen Road. Local Authority—Shire of Augusta-Margaret River.

DOLA File: 1930/950.

Reserve No. 23076 (Canning Location 3766) being changed from "Park Lands" to "Conservation of Flora and Fauna".

Public Plans: Perth (2) BG34 24.21, 24.22 Ozone Terrace. Local Authority—Shire of Kalamunda. Reserve 23076 is automatically vested in the National Parks and Nature Conservation Authority pursuant to section 7 (4) (a) of CALM Act 1984.

DOLA File: 1704/968.

Reserve No. 28914 (Narra Tarra Estate Lot 39) being changed from "Picnic Ground and Stopping Place" to "Recreation".

Public Plan: Nanson SW 1:25 000 Chapman Road East. Local Authority—Shire of Greenough.

DOLA File: 3463/924.

Reserve No. 19547 (Nelson Location 11115 and Pemberton Lot 118) being changed from "Hospital Site" to "Health (Hospital and Allied Purposes)".

Public Plan: Pemberton (2) 25.28, 25.29 Brockman Street. Local Authority—Shire of Manjimup.

DOLA File: 4782/950.

Reserve No. 24345 (Toodyay Lot 208) being changed from "Railway Housing" to "Use and Requirements of the Minister for Works".

Public Plan: Toodyay (2) BH35 09.29 Goddard Street. Local Authority—Shire of Toodyay.

DOLA File: 2170/970.

Reserve No. 31324 (Wellington Location 5114) being changed from "Recreation" to "Foreshore Management and Public Recreation".

Public Plan: Burekup NE 1:25 000 (2031-11 NE) near Collie River Road. Local Authority—Shire of Dardanup.

DOLA File: 2166/960 V3.

Reserve No. 26666 (Avon Location 29040) being changed from "Conservation of Flora and Fauna" to "Conservation Park".

Public Plan: Youraling SW, Luptons SW and SE and Wandering NE and NW 1:25 000. Local Authority—Shire of Brookton.

Reserve 26666 is now automatically vested in the National Parks and Nature Conservation Authority thereby superseding previous Vesting Order.

DOLA File: 1058/954.

Reserve No. 24013 (Kwinana Lot M637) being changed from "Government Requirements (Education Department)" to "Use and Requirements of the Minister for Works".

Public Plan: Peel (2) BG33 10.33 Hubbard Way. Local Authority—Town of Kwinana.

DOLA File: 2504/991.

Reserve No. 41954 (Boulder Lot 4528) being changed from "Hostel Site" to "Use and Benefit of Aboriginal Inhabitants (Hostel Site)".

Public Plan: Kalgoorlie-Boulder 1:2 000 CF37/30.35 Lionel and Johnston Streets.

Local Authority—City of Kalgoorlie-Boulder.

DOLA File: 2838/972PF.

Reserve No. 32167 (Herdsman Lake Suburban Lots 489 and 490) being changed from "Technical School Site" to "Use and Requirements of the Western Australian Development Corporation".

Public Plan: Perth BG34 (2) 09.28 Dolomite Court. Local Authority—City of Stirling.

DOLA File: 1592/991.

Reserve No. 41864 (Windell Location 128) being changed from "Conservation of Flora and Fauna" to "Conservation Park".

Public Plan: Newman 1:250 000, Roy Hill 1:250 000. Local Authority—Shire of Ashburton.

DOLA File 5521/913.

Reserve No. 15133 (Plantagenet Location 3570) "Agricultural Hall Site" to include Location 3569 as surveyed and shown on Land Administration Diagram A1897 and of its area being increased to 3.9456 hectares accordingly.

Public Plan: Porongurup SE (25). Mount Barker—Porongurup Road.

Local Authority—Shire of Plantagenet.

DOLA File 3707/914V2.

Reserve No. 15867 (Dalwallinu Lots 104, 537 and 543) "Water" to exclude that portion containing 4017 square metres now comprised in Lot 580 as surveyed and shown bordered red on Land Administration Diagram 92413 and of its area being reduced to 53.6579 hectares accordingly.

Public Plan: BH 39 (2) 20.11. Ellis Street.

Local Authority—Shire of Dalwallinu.

DOLA File 2921/913V6.

Reserve No. 16354 (Nelson Location 7368) "Mill Site" to exclude that portion containing 8733 square metres now comprised in Location 13459 as surveyed and shown bordered red on Land Administration Diagram 92273 and of its area being reduced (recalculated) to 50.7746 hectares accordingly.

Public Plan: BG27 (2) 25.28. Vasse Highway.

Local Authority—Shire of Manjimup.

DOLA File 960/929.

Reserve No. 20429 (Avon District) "Schoolsite" to comprise Location 29188 as surveyed and shown on Office of Titles Diagram 8402 and of its area remaining unaltered.

Public Plan: Trayning (50). Kununoppin—Mukinbudin Road.

Local Authority—Shire of Trayning.

DOLA File 1601/990.

Reserve No. 22213 (Koojan Townsite) "Common" to comprise Lot 109 on Land Administration Diagram Number 92363 and of its area being increased to 11.4172 hectares accordingly.

Public Plan: Koojan Townsite. Newton Street.

Local Authority—Shire of Moora.

DOLA File 3985/953V2.

Reserve No. 24041 (Wyndham Lots 378, 406, 600, 654, 719, 896, 1232, 1233, 1235, 1272, 1302, 1315, 1730 and 1737) "Harbour Purposes" to exclude those portions of Lots 600 and 1233 containing 3.6146 hectares now comprised in Lot 1770 as surveyed and shown bordered green on Land Administration Diagram 92850 and of its area being reduced to 87.5316 hectares accordingly.

Public Plans: DG80 (2) 20.11, 21.11 and 21.12. Harbour Road.

Local Authority—Shire of Wyndham-East Kimberley.

DOLA File 3579/959.

Reserve No. 25750 (at Pingelly) "Fire Station Site" to comprise Lot 877 as surveyed and shown bordered red on Land Administration Diagram 92611 in lieu of Lot 857 and of its area being increased to 2428 square metres accordingly.

Public Plan: BJ33 (2) 5.1. Pasture and Pemberton Streets.

Local Authority—Shire of Pingelly.

DOLA File 3117/959.

Reserve No. 26059 (Busselton Lot 433) "Schoolsite" to exclude that portion containing 2218 square metres as surveyed and shown bordered green on Land Administration Diagram 92848 and of its area being reduced to 2642 square metres accordingly.

Public Plan: BF29 (2) 24.36. near Kent Street.

Local Authority—Shire of Busselton.

DOLA File 2746/960.

Reserve No. 26122 (Sussex Location 4804) "Public Recreation" to include Location 5018 (formerly Lots 24 and 25 on Diagram 80141) and of its area being increased to 2.7478 hectares accordingly.

Public Plan: BF29 (2) 13.37. Caves Road.

Local Authority—Shire of Busselton.

DOLA File 2166/960.

Reserve No. 26666 (Avon Location 29040) "Conservation Park" to include Location 13441 and of its area being increased to 9328.8176 hectares accordingly.

Public Plans: Youraling SW, Luptons SW, SE, Wandering NE and NW (25). Youngs Road.

Local Authority—Shire of Brookton.

Reserve 26666 is automatically vested in the National Parks and Nature Conservation Authority pursuant to Section 7 of the CALM Act 1984.

DOLA File 1893/990V2.

Reserve No. 26847 (Kununurra Lots 18, 19, 20, 38, 53, 54, 59, 60, 83, 86, 140, 145, 265 and 1201) "Departmental Housing (Public Works Department)" to exclude Lots 18, 19, 20, 38, 53, 54, 59, 60, 83, 86, 140 and 145 and of its area being reduced to 1182 square metres accordingly.

Public Plans: DH79 (2) 23.16 and 23.17. River Fig Avenue.

Local Authority—Shire of Wyndham-East Kimberley.

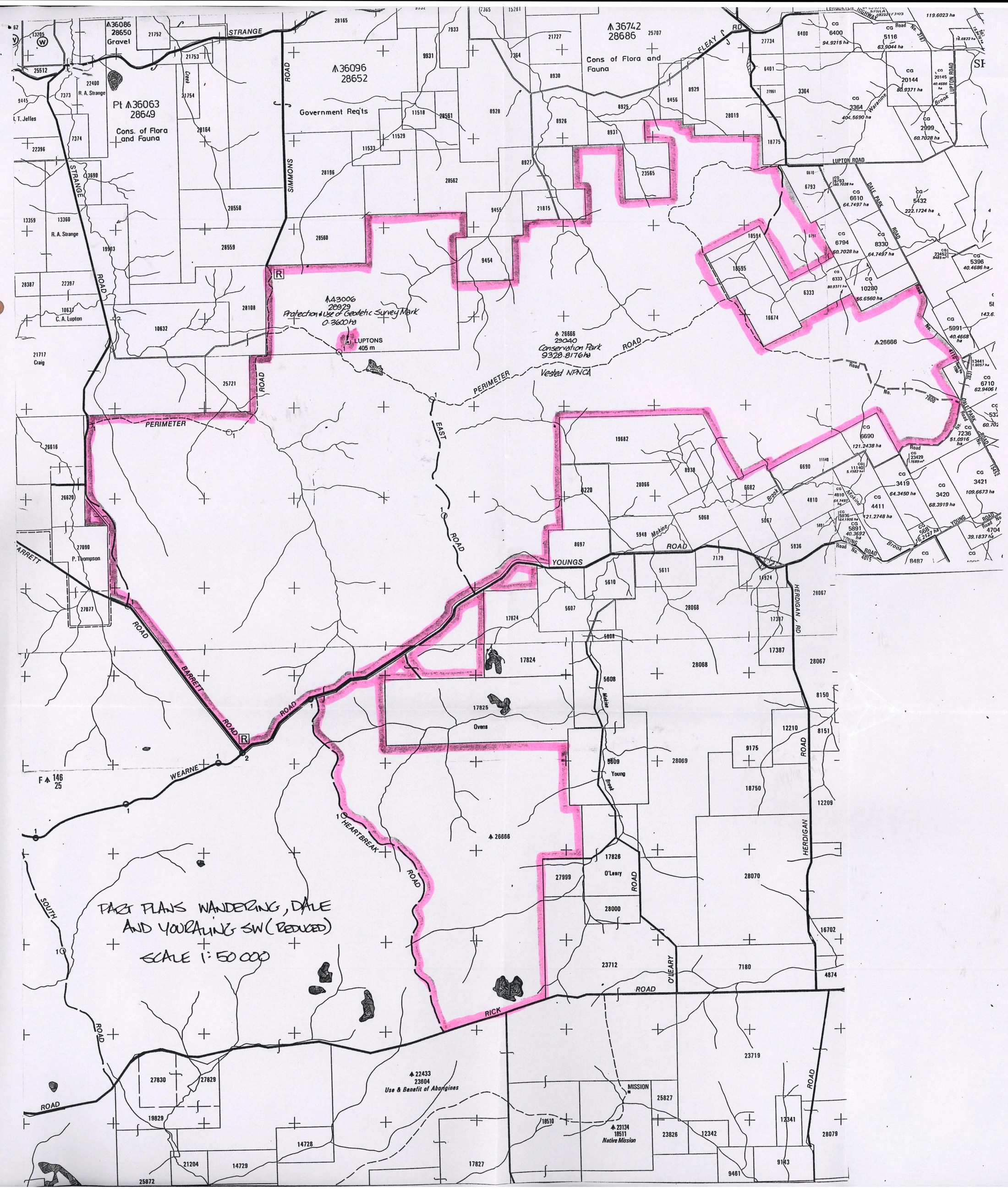
PART PLANS WANDERING, DALE AND YOURALING SW (REDUCED)
SCALE 1:50 000
STRANGE ROAD
SIMMONS ROAD
FLEAY RD
LUPTON ROAD
DALE PARK ROAD
PERIMETER ROAD
EAST ROAD
YOUNGS ROAD
BARRETT ROAD
WEARNE ROAD
HEARTBREAK ROAD
SOUTH ROAD
RICK ROAD
O'LEARY ROAD
HERDIGAN RD
HERDIGAN ROAD
YOUNG ROAD
Warnine Brook
Mokine Brook
Young Brook
Mokine
Creek
Cons. of Flora and Fauna
Government Req'ts
Gravel
R. A. Strange
T. Jeffes
C. A. Lupton
Craig
P. Thompson
Ovens
O'Leary
Young
MISSION
Use & Benefit of Aborigines
Native Mission
Protection & Use of Geodetic Survey Mark
0.3600 ha
LUPTONS
405 m
Conservation Park
9328.8176 ha
Vested NPNCA

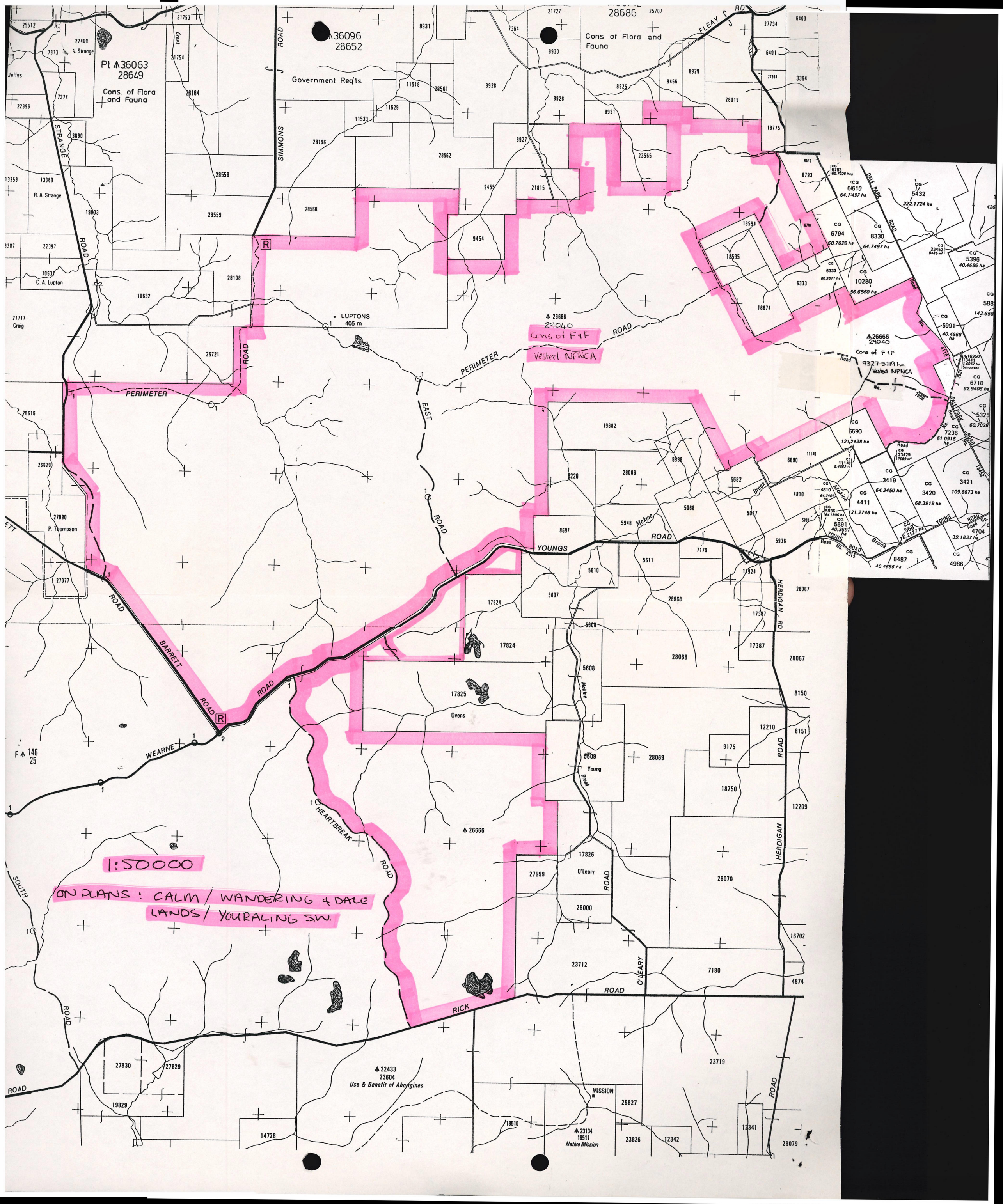
Pt A36063
28649
Cons. of Flora and Fauna
A36096
28652
Government Req'ts
28686
Cons of Flora and Fauna
STRANGE ROAD
SIMMONS ROAD
FLEAY RD
DALE PARK ROAD
LUPTONS
405 m
PERIMETER ROAD
EAST ROAD
A 26666
29040
Cons of F & F
Vested NPWCA
9327.5719 ha
YOUNGS ROAD
Mokine Brook
Young Brook
HERDIGAN RD
BARRETT ROAD
WEARNE ROAD
HEARTBREAK ROAD
O'LEARY ROAD
RICK ROAD
SOUTH ROAD
Ovens
O'Leary
Use & Benefit of Aborigines
MISSION
A 23134
18511
Native Mission
1:50000
ON PLANS: CALM / WANDERING & DALE LANDS / YOURALING S.W.

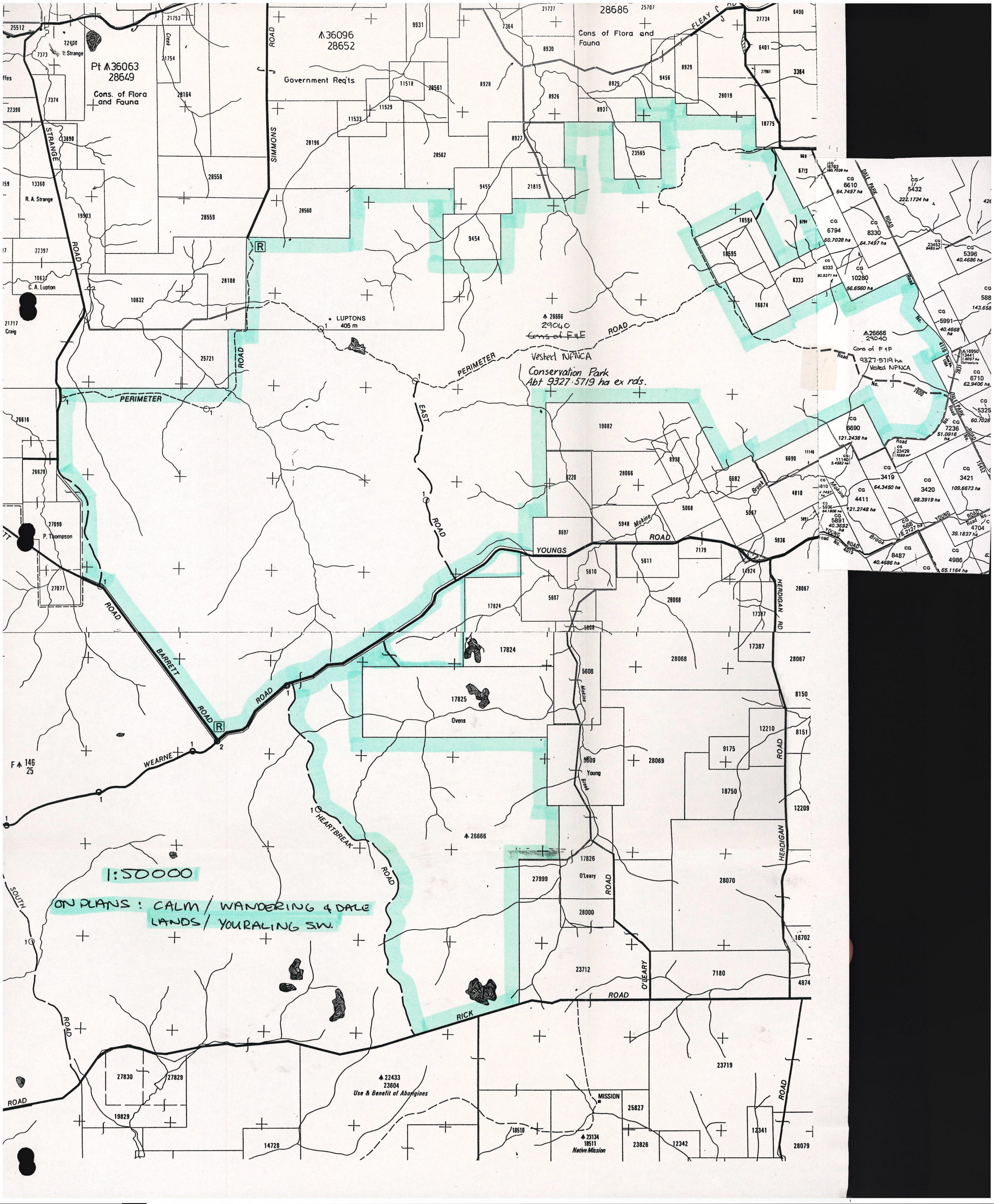
Pt A36063
28649
Cons. of Flora and Fauna
A36096
28652
Government Req'ts
28686
Cons of Flora and Fauna
STRANGE ROAD
SIMMONS ROAD
FLEAY RD
R. A. Strange
C. A. Lupton
LUPTONS
405 m
PERIMETER ROAD
EAST ROAD
A 26666
29040
~~Cons of F&F~~
Vested NPNCA
Conservation Park
Abt 9327·5719 ha ex rds.
Cons of F&F
9327·5719 ha
Vested NPNCA
DALE PARK ROAD
YOUNGS ROAD
Mokine Brook
YOUNG ROAD
HERDIGAN RD
BARRETT ROAD
WEARNE ROAD
HEARTBREAK ROAD
Ovens
Young Brook
O'Leary ROAD
RICK ROAD
SOUTH ROAD
P. Thompson
MISSION
A 22433
23604
Use & Benefit of Aborigines
A 26666
A 23134
18511
Native Mission
F A 146
25
1:50000
ON PLANS: CALM / WANDERING & DALE LANDS / YOURALING S.W.